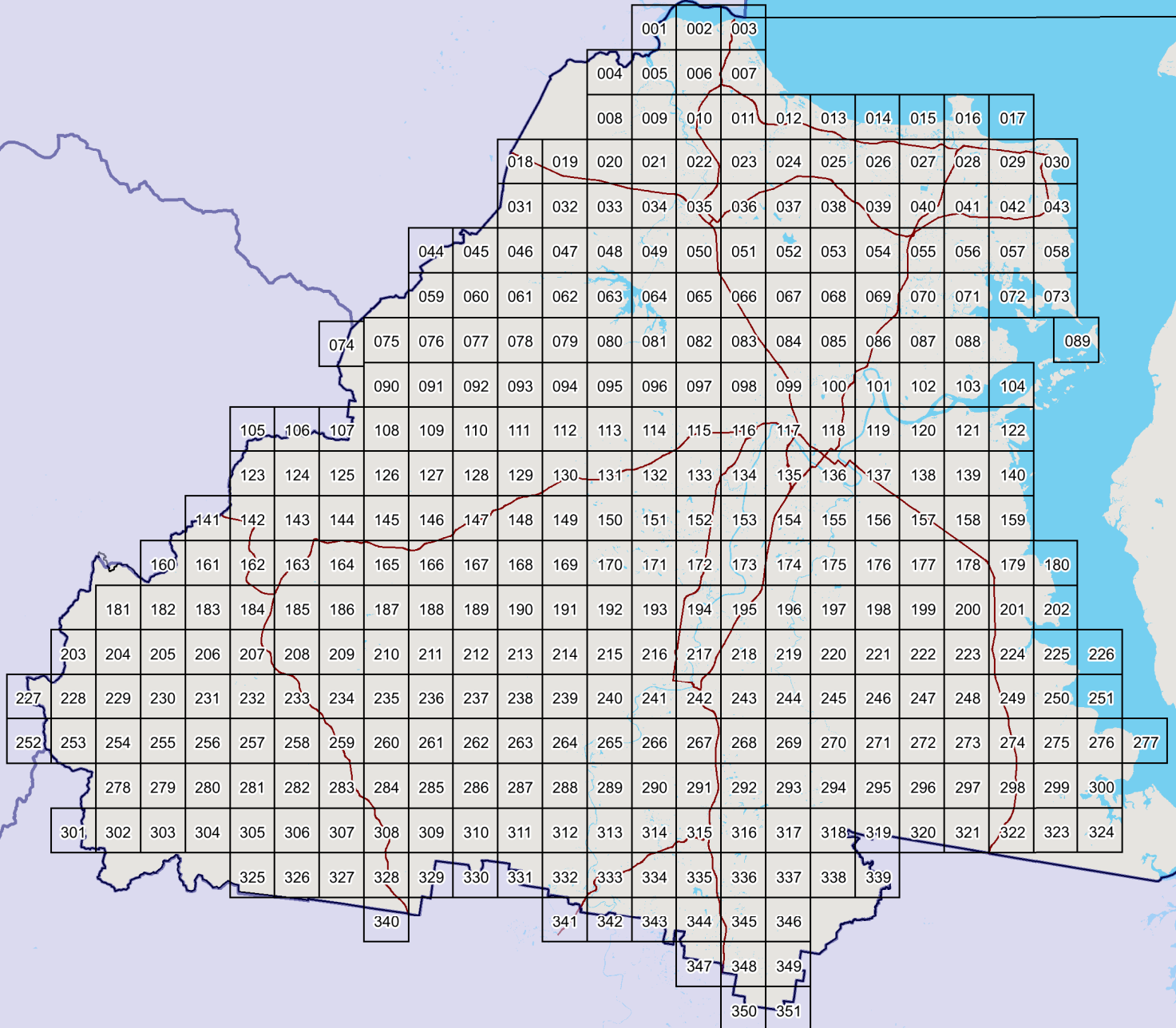


FRASER COAST MAPBOOK 2019



Fraser Coast
REGIONAL COUNCIL

FRASER COAST OVERVIEW MAP



Produced by:

Fraser Coast Regional Council
PO Box 1943
Hervey Bay QLD 4655
Ph 1300 794 929

Fraser Coast
REGIONAL COUNCIL

Disclaimer

While every care is taken to ensure the accuracy of this product Fraser Coast Regional Council makes no representations or warranties about the accuracy, reliability, completeness or suitability for any particular purpose and disclaims all responsibility and all liability (including without limitation, liability or negligence) for all expenses, losses, damages (including indirect or consequential damage) and costs you may incur as a result of the product being inaccurate or incomplete in any way or for any reason.

© Crown and Council Copyright Reserved
Geocentric Datum of Australia 1994 (GDA94)



Scale : 1 : 550,000
Drawn by : FCRC GIS
Date: 08/05/2019

Road Name	Map #	Road Name	Map #	Road Name	Map #
Aalborg Rd North	FC041	Alice St	FC016	Arboreight Rd	FC348
Aalborg Rd North	FC028	Alice St	FC028	Arboreighteen Rd	FC350
Aalborg Rd South	FC041	Alice St	FC034	Arboreleven Rd	FC348
Abbey Ct	FC029	Alice St	FC137	Arboreleven Rd	FC349
Abbott Rd	FC348	Alison Dr	FC029	Arborfifteen Rd	FC348
Aberdeen Av	FC118	Allerton Rd	FC043	Arborfifteen Rd	FC345
Acacia Rd	FC294	Allerton Rd	FC058	Arborfive Rd	FC348
Acacia Rd	FC294	Alma Ct	FC030	Arborfive Rd	FC349
Acacia Rd	FC318	Alma St	FC117	Arborfive Rd	FC346
Acacia St	FC016	Alma St	FC117	Arborfour Rd	FC348
Acacia St	FC195	Alma St Off Ramp	FC117	Arborfour Rd	FC345
Activity Dr	FC027	Alma St Off Ramp	FC117	Arborfourteen Rd	FC348
Activity St	FC099	Alma St South	FC117	Arbornine Rd	FC349
Adair Ct	FC028	Alpha Plantation Rd	FC175	Arbornine Rd	FC348
Adair Ct	FC029	Alpsea Av	FC030	Arbornineteen Rd	FC348
Adair St	FC202	Alvie St	FC136	Arborone Rd	FC346
Adam Ct	FC030	Amador Rd	FC117	Arborone Rd	FC345
Adelaide Lane	FC136	Amanda Av	FC116	Arborseven Rd	FC349
Adelaide St	FC136	Amanda Ct	FC029	Arborseven Rd	FC348
Admiral St	FC118	Amber Ct	FC003	Arborseventeen Rd	FC348
AE Fielding Park Rd	FC152	Amber Way	FC116	Arborsix Rd	FC349
Agnes Ct	FC014	Ambrose White St	FC118	Arborsixteen Rd	FC348
Agnes Ct	FC135	Ambrose White St	FC117	Arborten Rd	FC348
Agnes St	FC034	Amity St	FC118	Arborten Rd	FC345
Aimee Dr	FC030	Amos Rd	FC043	Arborthirteen Rd	FC348
Airport	FC118	Amstal Av	FC042	Arborthirty One Rd	FC351
Airport Access Rd	FC118	Amy Ct	FC028	Arborthirty One Rd	FC350
Airport Apron Link Taxiway Rd	FC043	Anchorage Cct	FC016	Arborthirty Rd	FC349
Airport Apron Rd	FC118	Andersen Av	FC028	Arborthirty Rd	FC351
Airport Lease Rd	FC043	Andrea Ct	FC029	Arborthirty Seven Rd	FC348
Airport Light Apron Rd	FC043	Andrew Rd	FC348	Arborthirty Six Rd	FC349
Airport RPT Apron Rd	FC043	Andrew St	FC029	Arborthirty Six Rd	FC348
Ajax St	FC136	Anembo Dr	FC030	Arborthirty Three Rd	FC351
Akuna Rd	FC235	Ann Lane	FC136	Arborthirty Two Rd	FC351
Akuna Rd	FC260	Ann St	FC030	Arborthree Rd	FC346
Akuna Rd	FC284	Ann St	FC136	Arborthree Rd	FC345
Akuna Rd	FC283	Annette St	FC014	Arbortwelve Rd	FC348
Alamanda Av	FC135	Annette St	FC026	Arbortwenty Eight Rd	FC349
Alan St	FC118	Annie St	FC034	Arbortwenty Eight Rd	FC351
Alan St	FC117	Annie St	FC135	Arbortwenty Five Rd	FC349
Alana Ct	FC029	Anona St	FC195	Arbortwenty Four Rd	FC349
Albert St	FC136	Anona St	FC173	Arbortwenty Nine Rd	FC349
Albert St	FC137	Ansons Rd	FC027	Arbortwenty Nine Rd	FC348
Albion Rd	FC118	Ansons Rd	FC015	Arbortwenty Seven Rd	FC349
Aldershot St	FC099	Anthony Ct	FC118	Arbortwenty Seven Rd	FC351
Aldershot St	FC084	Antigua Rd	FC172	Arbortwenty Six Rd	FC349
Aldridge Rd	FC184	Antigua Rd	FC173	Arbortwenty Three Rd	FC348
Aldridge St	FC117	Antigua Rd	FC173	Arbortwenty Three Rd	FC350
Aldridge St	FC118	Antill Rd	FC036	Arbortwenty Two Rd	FC349
Alexander Dr	FC116	Anzac Park	FC136	Arbortwo Rd	FC346
Alexander St	FC030	Anzac St	FC136	Arbortwo Rd	FC345
Alfred St	FC179	Apex St	FC026	Arbury St	FC118
Alfred St	FC136	Aplin St	FC016	Archer Dr	FC016
Alfred St	FC118	Aqua Ct	FC013	Areca Dr	FC029
Alice St	FC117	Aquabella Ct	FC015	Argyle Ct	FC014
Alice St	FC118	Aqualine Dr	FC016	Ariadne St	FC073
Alice St	FC136	Arborcrescent Rd	FC349	Ariadne St	FC089
		Arborcrescent Rd	FC348	Ariadne St	FC118

Road Name	Map #
Arkarra Ct	FC015
Arlington Ct	FC028
Arlington Ct	FC029
Armstrong Rd	FC014
Armstrong Rd	FC015
Armstrong Rd	FC241
Arnaud St	FC136
Arnaud St	FC137
Arnaud St	FC118
Arnold Lane	FC116
Arthur St	FC030
Arthur St	FC021
Arthur St	FC034
Arthur St	FC117
Arwon Cl	FC016
Ash Ct	FC014
Ashleigh Ct	FC153
Ashton Lane	FC118
Ashton St	FC118
Astra Rd	FC348
Atherton Rd	FC028
Aubinvilleville Connection Rd	FC118
Augustus Bvd	FC028
Austin Ct	FC016
Averial Cl	FC027
Avery Ct	FC015
Avin Rd	FC197
Avolet Cr	FC073
Avon St	FC117
Awinya Ct	FC028
Ayers St	FC314
Azalea Ct	FC135
Azure Ct	FC014
Baades Rd	FC022
Baades Rd	FC010
Back St	FC137
Baeckea Ct	FC026
Bailey St	FC021
Baird Dr	FC029
Bakers Rd	FC315
Bakery Lane	FC028
Balandinas Dr	FC218
Bales Rd	FC036
Balmoral Ct	FC028
Bamboo St	FC016
Banana St	FC118
Banana St	FC136
Banana St	FC137
Band Hall Rd	FC292
Bangalow Ct	FC029
Banks Ct	FC029
Banks Ct	FC030
Banksia Park Dr	FC029
Banksia Rd	FC293
Banksia Rd	FC294
Banksia St	FC016
Banksia Way	FC136
Barallen Cl	FC043

Road Name	Map #
Barilba St	FC029
Barker St	FC016
Barlow St	FC117
Barlow St	FC117
Barnett Rd	FC038
Barnstaple St	FC029
Barrage Rd East	FC153
Barramundi Dr	FC007
Barramundi Dr	FC003
Barranjoey Dr	FC041
Barranjoey Dr	FC056
Barron Ct	FC030
Barry St	FC029
Basham Rd North	FC133
Basham Rd North	FC115
Basham Rd South	FC133
Bashford St	FC118
Bashford St	FC117
Bass Ct	FC028
Bastien Ct	FC135
Bate St	FC118
Bates St	FC202
Bauer St	FC028
Bauhinia Dr	FC029
Baumgart Rd	FC118
Baunfiend Ct	FC028
Bauple Dr	FC315
Bauple Dr	FC292
Bauple Dr	FC291
Bauple Dr	FC268
Bauple Dr	FC267
Bauple Dr	FC267
Bauple RV Rd	FC292
Bauple Woolooga Rd	FC315
Bauple Woolooga Rd	FC315
Bauple Woolooga Rd	FC315
Bauple Woolooga Rd	FC314
Bauple Woolooga Rd	FC333
Bauple Woolooga Rd	FC314
Bauple Woolooga Rd	FC334
Bauple Woolooga Rd	FC333
Bauple Woolooga Rd	FC333
Bauple Woolooga Rd	FC332
Bauple Woolooga Rd	FC341
Bauple Woolooga Rd	FC341
Bauple Woolooga Rd	FC341
Baupleview Rd	FC265
Baupleview Rd	FC264
Baxters Rd	FC055
Bay Breeze Cl	FC042
Bay Bvd	FC030
Bay Dr	FC028
Bay Park Rd	FC042
Bayley Ct	FC028
Bayridge Heights Dr	FC029
Bayridge Heights Dr	FC042
Bayrise Dr	FC030
Bayside Cl	FC016

Road Name	Map #
Bayswater Dr	FC028
Bayview Tce	FC016
Bazaar St	FC136
Beach Dr	FC007
Beach Rd	FC016
Beach Rd	FC028
Beach Rd	FC028
Beach Walk Ct	FC012
Beachside Ct	FC012
Beacon Rd	FC058
Beagle Av	FC029
Beaufort St	FC021
Beaufort St	FC034
Beaumont Rd	FC267
Beaver Rock Rd	FC119
Beaver Rock Rd	FC120
Beaver Rock Rd	FC120
Beaver Rock Rd	FC121
Beaver Rock Rd	FC122
Beck Rd	FC043
Beckmanns Rd	FC336
Beckmanns Rd	FC345
Beckmanns Rd	FC346
Beckmanns Rd	FC349
Beckwith St	FC029
Bedford St	FC118
Beelbi Cl	FC023
Beelbi Creek Rd	FC036
Beelbi Creek Rd	FC023
Beelbi Creek Rd	FC035
Beelbi Creek Rd	FC023
Beelbi Creek Rd	FC011
Beelbi Creek Rd	FC012
Beelbi Pl	FC012
Behrendorff Rd	FC290
Behrendorff Rd	FC290
Behrendorff Rd	FC291
Beldon Rd	FC186
Beldon Rd	FC209
Belgrave Way	FC028
Belinda Cl	FC118
Bell St	FC016
Bell St	FC118
Belleni Ct	FC016
Bellero St	FC030
Bellevue St	FC034
Belmoreana Ct	FC014
Bengtson Rd	FC073
Benjamin Pl	FC026
Benson Cl	FC028
Bentley Way	FC028
Bentwood St	FC007
Berallan Dr	FC136
Berallan Dr	FC135
Beresford Rd Rd	FC162
Bergin Ct	FC029
Berna Ct	FC016
Berthelsen Rd	FC151

Road Name	Map #
Berthelson Rd	FC151
Bertram St	FC135
Beth St	FC029
Beulah St	FC030
Bianca Ct	FC029
Bideford St	FC029
Bidwill Rd	FC137
Bidwill Rd	FC156
Bidwill Rd	FC155
Bidwill Rd	FC175
Bidwill Rd	FC197
Bidwill Rd	FC197
Bidwill Rd	FC220
Biggenden Connection Rd	FC114
Biggenden Connection Rd	FC096
Biggenden Connection Rd	FC115
Bill Stocks Ct	FC026
Billygoat Mountain Rd	FC142
Billygoat Mountain Rd	FC123
Billygoat Mountain Rd	FC105
Bilsborough Rd	FC022
Bingham Rd	FC042
Bingham Rd	FC057
Bingham Rd	FC058
Birch Ct	FC029
Birchwood Ct	FC006
Birkdale St	FC042
Birraheen Av	FC029
Birraheen Av	FC028
Birts Rd	FC341
Birts Rd	FC332
Birts Rd	FC312
Blackall Ct	FC029
Blackbourn St	FC136
Blackbourn St	FC137
Blackbutt Rd	FC294
Blackmount Rd	FC242
Blackmount Rd	FC217
Blackmount Rd	FC217
Blackmount Rd	FC194
Blackpepper Av	FC028
Blaxland Rd	FC028
Bligh Cl	FC028
Bloodwood Ct	FC029
Blowers Rd	FC341
Blowers Rd	FC332
Blue Gum Dr	FC006
Blue Lagoon Way	FC015
Blue Water Rd	FC058
Bluebell Rd East	FC135
Bluebell Rd West	FC135
Bluegum Ct	FC118
Blythe St	FC035
Boat Harbour Dr	FC028
Boat Harbour Dr	FC029
Boat Harbour Dr	FC029
Boat Harbour Dr	FC029
Boat Harbour Dr	FC029

Road Name	Map #
Boat Harbour Dr	FC030
Boat Harbour Dr Service Rd	FC028
Boat Harbour Dr Service Rd	FC028
Boat Ramp Dr	FC276
Boleyn Pl	FC029
Bond St	FC155
Bongoola Rd	FC118
Bonita Ct	FC030
Bonnie Pl	FC014
Booker St	FC118
Booker St	FC119
Booker St West	FC118
Boompa Booubyjan Rd	FC302
Boompa Booubyjan Rd	FC278
Boompa Rd	FC184
Boompa Rd	FC185
Boompa Rd	FC162
Boompa Rd	FC162
Boompa Rd	FC142
Boongala Way	FC029
Boonooroo Rd	FC201
Boonooroo Rd	FC179
Boonooroo Rd	FC201
Booral Rd	FC055
Booral Rd	FC040
Booral Rd	FC041
Booral Rd	FC041
Booral Rd	FC042
Booral Rd	FC042
Booral Rd	FC043
Booral Rd	FC043
Booral Rd	FC030
Booubyjan Rd	FC232
Booubyjan Rd	FC303
Booubyjan Rd	FC301
Booubyjan Rd	FC208
Booubyjan Rd	FC207
Booubyjan Rd	FC257
Booubyjan Rd Rd	FC279
Booubyjan Rd Rd	FC256
Booubyjan Rd Rd	FC280
Booubyjan Rd Rd	FC302
Bopple St	FC242
Border Ct	FC029
Boronia Dr	FC276
Boronia Dr	FC250
Boronia Dr	FC226
Boronia Dr	FC225
Boronia St	FC003
Bosel Rd	FC135
Bosel Rd	FC134
Bottlebrush Rd	FC224
Bottlebrush St	FC029
Boundary Rd	FC030
Boundary Rd	FC029
Boundary Rd	FC029
Boundary Rd	FC029
Boundary Rd	FC116
Boundary Rd	FC173

Road Name	Map #
Boundary Rd	FC172
Boundary Rd	FC152
Boundary Rd Rd	FC098
Boundary St	FC195
Bounty Cct	FC016
Bowarrady Ct	FC058
Bowen St	FC136
Bowerbird Av	FC028
Bowerbird Av	FC016
Box St	FC117
Boys Av	FC118
Brackish Ct	FC012
Bradford Rd	FC348
Bradman Way	FC030
Bradshaw Rd Rd	FC218
Brahminy Ct	FC058
Bramble Ct	FC028
Brampton Ct	FC029
Brampton Ct Service Rd	FC029
Branch St	FC035
Brassington Rd	FC348
Bream St	FC029
Brenda Ct	FC035
Brennan Av	FC136
Brianna Ct	FC116
Bridge Rd	FC134
Bridge St	FC242
Bright St	FC117
Brighton St	FC016
Brimms Lane	FC217
Brisk St	FC136
Broadway Dr	FC026
Broea St	FC242
Brolga Ct	FC028
Brolga St	FC099
Bromiley Ct	FC026
Bronte Pl	FC028
Bronton Way	FC016
Bronze St	FC084
Bronze St	FC099
Brooke Ct	FC029
Brooke Ct	FC116
Brooks Rd	FC291
Brooks Rd East	FC291
Brooweena Depot Access Rd	FC144
Brooweena Woolooga Rd	FC143
Brooweena Woolooga Rd	FC163
Brooweena Woolooga Rd	FC163
Brooweena Woolooga Rd	FC185
Brooweena Woolooga Rd	FC184
Brooweena Woolooga Rd	FC207
Brooweena Woolooga Rd	FC208
Brooweena Woolooga Rd	FC207
Brooweena Woolooga Rd	FC233
Brooweena Woolooga Rd	FC208
Brooweena Woolooga Rd	FC259
Brooweena Woolooga Rd	FC234
Brooweena Woolooga Rd	FC259

Road Name	Map #
Brooweena Woolooga Rd	FC283
Brooweena Woolooga Rd	FC284
Brooweena Woolooga Rd	FC308
Brooweena Woolooga Rd	FC328
Brooweena Woolooga Rd	FC340
Brown G Rd	FC207
Brown N Rd	FC185
Brown R Rd	FC184
Brown R Rd	FC185
Brown Ridge Rd	FC242
Brown Ridge Rd	FC241
Brown St	FC030
Browns Lane	FC242
Bruce Highway Service Rd	FC174
Bruce Highway Service Rd	FC173
Bruce Hwy	FC348
Bruce Hwy	FC345
Bruce Hwy	FC345
Bruce Hwy	FC344
Bruce Hwy	FC344
Bruce Hwy	FC335
Bruce Hwy	FC335
Bruce Hwy	FC335
Bruce Hwy	FC315
Bruce Hwy	FC291
Bruce Hwy	FC267
Bruce Hwy	FC267
Bruce Hwy	FC242
Bruce Hwy	FC217
Bruce Hwy	FC218
Bruce Hwy	FC217
Bruce Hwy	FC195
Bruce Hwy	FC173
Bruce Hwy	FC173
Bruce Hwy	FC174
Bruce Hwy	FC154
Bruce Hwy	FC154
Bruce Hwy	FC154
Bruce Hwy	FC154
Bruce Hwy	FC135
Bruce Hwy	FC117
Bruce Hwy	FC117
Bruce Hwy	FC099
Bruce Hwy	FC099
Bruce Hwy	FC084
Bruce Hwy	FC083
Bruce Hwy	FC083
Bruce Hwy	FC066
Bruce Hwy	FC050
Bruce Hwy	FC065
Bruce Hwy	FC050
Bruce Hwy	FC035
Bruce Hwy	FC035
Bruce Hwy	FC034
Bruce Hwy	FC018
Bruce Hwy	FC034
Bruce Hwy	FC033
Bruce Hwy	FC019
Bruce Hwy	FC020

Road Name	Map #
Bruce Hwy On Ramp	FC117
Bruce Hwy On Ramp	FC117
Bruce Hwy On Ramp	FC135
Bruce Hwy Service Rd	FC135
Bruce St	FC030
Brugh St	FC099
Bryan Ct	FC003
Bryant St	FC029
Bryant St	FC152
Bryant St	FC118
Brypat Cl	FC006
Buccaneer Dr	FC030
Buchanan St	FC135
Buckler St	FC117
Buckley Rd	FC041
Buckley Rd	FC056
Bulleen Way	FC003
Bullocky Rd	FC233
Bullocky Rd	FC209
Bullocky Rd	FC234
Bunker Av	FC028
Bunya Ct	FC028
Bunya Ct	FC027
Bunya St	FC195
Burdekin Dr	FC343
Burgess Rd	FC022
Burgess St	FC242
Burgess St	FC243
Burgowan 7 Rd	FC023
Burgowan Rd	FC035
Burgowan Rd	FC035
Burgowan St	FC034
Burgowan Treatment Plant Rd	FC037
Burke Ct	FC028
Burlington St	FC035
Burnett Ct	FC028
Burns St	FC118
Burns St	FC119
Burns St	FC137
Burralong Dr	FC029
Burrum Heads Caravan Park Rd	FC003
Burrum Heads Rd	FC035
Burrum Heads Rd	FC035
Burrum Heads Rd	FC022
Burrum Heads Rd	FC010
Burrum Heads Rd	FC006
Burrum Heads Rd	FC010
Burrum Heads Rd	FC006
Burrum Heads Rd	FC007
Burrum Heads Rd	FC003
Burrum River Rd	FC035
Burrum St	FC030
Burrum St	FC003
Burrum St	FC034
Burrum St	FC110
Burrum St	FC118

Road Name	Map #
Burrum St	FC117
Burton Ct	FC016
Burtons Rd	FC173
Burtons Rd	FC195
Bush Lemon Tce	FC134
Bushlark Av	FC016
Bushmead St	FC117
Bushnell Rd	FC003
Bushnell Rd	FC007
Bushnell St	FC137
Butcherbird Cl	FC016
Buvusi St	FC028
Byrnes St	FC016
Byron St	FC029
Caddy Av	FC028
Calgoa Rd	FC328
Calgoa Rd	FC327
Calla Way	FC042
Calm Ct	FC042
Calypso Cl	FC028
Cambridge St	FC136
Cambridge St	FC137
Cambridge Way	FC028
Cameron Ct	FC016
Camp St	FC136
Campbell St	FC029
Campbell St	FC117
Campbell St	FC118
Canecutter Ct	FC028
Canterwood Rd	FC195
Canthium Ct	FC015
Canthium Ct	FC027
Capri Ct	FC016
Captain Cook St	FC028
Cardigan St	FC137
Cardigan St	FC136
Caringa St	FC030
Caringa St	FC117
Carissa Ct	FC014
Carkeet Rd	FC013
Carlisle Ct	FC029
Carlisle St	FC118
Carlisle St	FC117
Carlo St	FC028
Carls Rd	FC026
Carlson Av	FC136
Carlton St	FC016
Carmel Ct	FC016
Carmen Cl	FC137
Carnaby St	FC155
Carnarvon St	FC118
Carne Ct	FC155
Caroline Ct	FC022
Carolyn St	FC014
Carrick Way	FC042
Carrick Way	FC029
Carrie Ct	FC029
Carrington St	FC073

Road Name	Map #	Road Name	Map #	Road Name	Map #
Carter Lane	FC101	Charles St	FC136	Clifton Creek Left Rd	FC144
Carter Lane	FC086	Charleville St	FC016	Clifton Creek Left Rd	FC143
Carter Lane #1 Service Rd	FC086	Charnocks Rd	FC217	Clifton Creek Left Rd	FC124
Carter Lane #2 Service Rd	FC101	Cheapside St	FC136	Clifton Creek Left Rd	FC106
Cartwright Ct	FC030	Cheapside St	FC118	Clifton Creek Right Rd	FC144
Caryota Ct	FC014	Cheellii Ct	FC003	Clifton Creek Right Rd	FC125
Case Rd	FC035	Chelsea Ct	FC028	Clifton St	FC152
Case Rd	FC036	Chelsea Ct	FC136	Clint St	FC030
Case Rd	FC035	Cherry St	FC136	Clipper St	FC016
Casey Ct	FC027	Cherry St	FC135	Clitheroe Lane	FC185
Cassandra Cl	FC136	Cherry St	FC028	Cliveden Av	FC016
Cassandra Cr	FC030	Cherry Tree Rd	FC348	Coachmans Pl	FC117
Cassia Av	FC029	Cherry Tree Rd	FC347	Coal St	FC034
Cassia Ct	FC135	Cherry Tree Rd	FC344	Coal St	FC021
Cassia Rd	FC294	Cherwell Cr	FC009	Coastbay Cl	FC016
Cassia Rd	FC293	Cheyne Cct	FC135	Cobbles Rd	FC100
Cassia St	FC003	Chiquita Ct	FC014	Cobden St	FC117
Cassowary St	FC029	Chiquita Ct	FC015	Cochrane Ct	FC029
Castaway Ct	FC013	Chloe St	FC030	Cockatiel Ct	FC015
Castles Rd North	FC026	Choota Dr	FC172	Cockatoo Cr	FC250
Castles Rd North	FC014	Christensen Cr	FC118	Cockle Ct	FC003
Castles Rd South	FC026	Christensen St	FC028	Cocos Ct	FC029
Casuarina Ct	FC029	Christensen St	FC028	Cod St	FC029
Casuarina Ct	FC135	Christine Av	FC030	Col Gardiner Park Rd	FC016
Caswell Ct	FC029	Christine St	FC202	Coles Ct	FC013
Cathryn Cl	FC116	Christys Lane	FC041	Collare Ct	FC030
Cathy Pl	FC029	Churchill Mine Rd	FC036	College Way	FC042
Cato Ct	FC029	Churchill Mine Rd	FC051	Colman Cr	FC010
Cattleya Ct	FC029	Churchill Mine Rd	FC053	Colonel Ross Ct	FC014
Caulleys Rd	FC343	Churchill Mine Rd	FC085	Colton Rd	FC084
Caulleys Rd	FC342	Churchill Mine Rd	FC086	Colton Rd	FC099
Caulleys Rd	FC342	Churchill Mine Rd	FC052	Colton Rd	FC067
Cecily Tce	FC073	Churchill Mine Rd	FC068	Colton Rd	FC084
Cedar Cr	FC029	Churchill Mine Rd	FC051	Columbus Cl	FC028
Cedar Ct	FC135	Churchill Mine Rd	FC086	Colyton St	FC029
Cedar Rd	FC014	Churchill Mine Rd	FC101	Comet St	FC118
Cedar Rd	FC270	Churchill St	FC030	Commercial Dr	FC099
Celestial Rd	FC101	Churchill St	FC118	Commercial Dr	FC099
Central Av	FC028	Churchill St	FC118	Condamine Rd	FC022
Central Av	FC028	Chusan Ct	FC014	Condor Dr	FC040
Central Rd	FC135	Cicada Lane	FC030	Condor Dr	FC055
Central Rd	FC134	Cissus Ct	FC015	Condor Dr	FC041
Central Rd Off Ramp	FC135	Citrus Dr	FC027	Connock St	FC030
Chanak Cl	FC016	Citrus Dr	FC241	Connolly St	FC118
Chancellor Dr	FC028	Claas Rd	FC118	Connors Dip Rd	FC242
Chani Cl	FC029	Claas Rd	FC119	Connors Rd	FC316
Chantilly St	FC030	Clark Pl	FC117	Connors Rd	FC315
Chapel Rd	FC041	Clarke Rd	FC348	Conondale Ct	FC029
Chapman St	FC136	Clarke St	FC041	Conservation Dr	FC028
Chapmans Rd East	FC315	Clarke St	FC040	Coogera Ct	FC014
Chapmans Rd West	FC315	Clarke St	FC029	Cooke Rd	FC327
Chapmans Rd West	FC291	Clayton St	FC118	Cooke Rd	FC307
Charlemont St	FC117	Clearview Way	FC134	Cooke Rd	FC326
Charles Av	FC010	Clearwater Cr	FC012	Cooke Rd	FC306
Charles Bruce Dr	FC116	Cleo Ct	FC029	Cooks Rd	FC028
Charles St	FC028	Clifford Lane Lane	FC113	Cooloola Cr	FC030
Charles St	FC016	Clifford Lane Lane	FC131	Coombes Rd	FC316
Charles St	FC034	Clift Rd	FC101	Coombes Rd	FC317

Road Name	Map #	Road Name	Map #	Road Name	Map #
Coongul Ct	FC028	Crooks Rd	FC026	Dawes Cr	FC028
Cooyar Ct	FC135	Crooks Rd	FC025	Dawson Ct	FC003
Copenhagen St	FC117	Cross St	FC118	Dawson Rd	FC023
Copenhagen St	FC242	Crown St	FC030	Dawson St	FC118
Coral Av	FC009	Crown St	FC118	Daydream Ct	FC029
Coral St	FC030	Croydon St	FC117	Dayman Park	FC030
Coral Tree St	FC029	Crystal Ct	FC029	Dayman Park Northern	FC030
Corbet Lane	FC136	Crystal Ct	FC030	Dayman St	FC030
Corbet St	FC016	Cullen Av	FC029	Dayman St	FC030
Cordelia Ct	FC030	Cumberland Ct	FC016	Deacon Lane	FC202
Corella St	FC250	Cunningham St	FC030	Dean Ct	FC028
Corella St	FC029	Cunningham St	FC030	Deborah Rd	FC266
Corella Way	FC055	Cunningham St	FC195	Deborah Rd	FC289
Corella Way	FC054	Cunningham St	FC173	Deborah Rd	FC265
Corfield St	FC016	Cunningham St	FC118	Deborah Rd	FC289
Corfield St	FC144	Cunninghams Rd	FC268	Debra Ct	FC030
Corfield St	FC164	Cupania Ct	FC225	Deeds Ct	FC014
Cork Rd	FC026	Cupania Ct	FC250	Deephouse Rd	FC317
Cork Rd	FC039	Cupania Way	FC029	Deephouse Rd	FC316
Cork Rd	FC026	Curlew Tce	FC073	Deephouse Rd	FC337
Cormie Ct	FC028	Curran St	FC057	Degilbo St	FC118
Cormorant Ct	FC042	Currawong Ct	FC016	Delmo Ct	FC028
Cornwall St	FC242	Cutlers Lane	FC118	Deloraine Av	FC030
Cornwell St	FC135	Cypress Av	FC136	Delrose Ct	FC012
Corser Av	FC118	Cypress Rd	FC270	Delta Way	FC016
Corser St	FC016	Cypress St	FC029	Demaine St	FC118
Corymbia Ct	FC114	Cypress St	FC030	Denison Lane	FC152
Cosham Ct	FC013	Cypress St	FC030	Denmans Camp Rd	FC029
Cottonwood Ct	FC250	Daintree Dr	FC029	Denmans Camp Rd	FC029
Cottrell Ct	FC003	Dairy Rd	FC217	Derns Dr	FC025
Country Rd	FC025	Dakins Rd	FC314	Desmond Dr	FC013
Cove Bvd	FC073	Dakota Cl	FC058	Deveron Rd	FC335
Coventry Ct	FC028	Dalbaya Ct	FC029	Deveron Rd	FC336
Coventry St	FC118	Dale Dr	FC242	Deveron Rd	FC335
Cowrie Ct	FC003	Dale St	FC165	Deveron Rd	FC346
Craig Cr	FC029	Dale St	FC136	Deveron Rd	FC345
Craiglen Rd	FC135	Dalglish St	FC118	Diagonal Rd	FC155
Craignish Rd	FC026	Dalhousie St	FC118	Diagonal Rd	FC176
Craignish Rd	FC027	Dalkeith St	FC035	Diagonal Rd	FC175
Craignish Rd	FC026	Dalkeith St	FC035	Diamantina Dr	FC022
Craignish Rd	FC026	Daniel Rd	FC336	Diamantina Dr	FC021
Craignish Rd	FC026	Daniel Rd	FC317	Diamond Ct	FC016
Craignish Rd	FC014	Daniel Rd	FC337	Diana Pl	FC030
Craignish Service Rd	FC026	Daniel Rd	FC316	Diana St	FC117
Craigslee Ct	FC014	Daphne Ct	FC030	Dimond Rd	FC121
Cran Rd	FC136	Darby Ct	FC028	Dimond Rd	FC120
Cran Rd	FC155	Dartmouth St	FC029	Dimond Rd	FC140
Cran St	FC136	Darwin Rd	FC316	Dimond Rd	FC121
Crawford Dr	FC026	Dau Dr	FC136	Dimond Rd	FC139
Crawford St	FC035	David St	FC034	Dingo Lane	FC040
Crawford St	FC035	Davidson St	FC073	Dingo Lane	FC027
Creek Lane	FC118	Davies Rd	FC202	Discovery Sphere Ent	FC028
Creek St	FC034	Davis Dr	FC028	Dolphin Av	FC058
Crescent St	FC030	Davis Dr	FC029	Don Adams Dr	FC043
Crescent St	FC136	Davis Rd	FC172	Donald Ct	FC135
Crescent St	FC117	Davis Rd	FC171	Donaldson Rd	FC057
Crimmens St	FC136	Davis Rd	FC193	Donnelly Rd	FC135
Cromdale Cct	FC029	Davis Rd	FC338	Doolong Rd	FC028

Road Name	Map #
Doolong Rd	FC029
Doolong Rd	FC029
Doolong South Rd	FC042
Doolong South Rd	FC042
Doolong South Rd	FC029
Doon Villa Av	FC118
Doongal St	FC110
Doongul Stock Route Rd	FC127
Doongul Stock Route Rd	FC126
Dorothy Ct	FC136
Dorothy Ct	FC155
Dory Dr	FC016
Doss Ct	FC028
Dougan St	FC016
Douglas Pl	FC136
Dove Way	FC016
Dover St	FC016
Down St	FC029
Dowzer St	FC117
Draeger St	FC117
Dreamtime Av	FC006
Driftwood Ct	FC030
Drouin Cr	FC022
Drummond St	FC030
Drury Lane	FC027
Dry St	FC118
Dublin Rd	FC026
Dublin Rd	FC026
Dublin Rd	FC038
Dublin Rd	FC025
Duckinwilla Rd	FC034
Duckinwilla Rd	FC033
Duckinwilla Rd	FC048
Duckinwilla Rd	FC047
Duckinwilla Rd	FC033
Duckinwilla Rd	FC061
Duckinwilla Rd	FC062
Dudley St	FC003
Dudley St	FC035
Dugong Av	FC016
Duke Ct	FC028
Duncan St	FC110
Dundas St	FC136
Dundathu Rd	FC101
Dundee Dr	FC029
Dundonald Cr	FC134
Dundowran Beach Esp	FC015
Dundowran Rd	FC040
Dundowran Rd	FC027
Dundowran Rd	FC027
Dunford Lane	FC133
Dunford Lane	FC152
Dunford Rd East	FC153
Dunford Rd East	FC152
Dunford Rd West	FC152
Dunford Rd West	FC133
Dunford Rd West	FC132
Dunford Rd West	FC133

Road Name	Map #
Dunmall Dr	FC116
Dunn St	FC099
Dunn St	FC118
Durham Ct	FC029
Dykes Rd	FC349
Dymock St	FC118
Dyson St	FC099
Eagle Beach Pde	FC015
Eagle Cl	FC026
Earl St Vincent Cct	FC028
Earl St Vincent Cct	FC016
Earls Ct	FC016
Earls Way	FC136
Earls Way	FC155
East St	FC029
East St	FC035
East St South	FC034
East St South	FC035
East Vanderwolf Rd	FC056
Eastern Rd	FC318
Eastern Rd	FC338
Eastern Rd	FC337
Eastern Taxiway Extension Rd	FC043
Eastern Taxiway Rd	FC043
Eastwood Ct	FC030
Easy St	FC135
Eaton Rd	FC233
Eaton Rd	FC232
Eaton St	FC016
Eaton St	FC242
Eaton St	FC144
Eaton St	FC164
Eatonvale Rd	FC135
Eatonvale Rd	FC117
Eatonvale Rd Off Ramp	FC117
Ebony Ct	FC015
Eckert Rd	FC201
Eckert Rd	FC202
Edbarjudcar Rd	FC037
Edbarjudcar Rd	FC036
Edbarjudcar Rd	FC023
Eddie Ct	FC016
Eden St	FC119
Eden St	FC120
Eden Way	FC016
Edgecumbe Cl	FC073
Edgewater Ct	FC013
Edith St	FC030
Edith St	FC022
Edith St	FC021
Edith St	FC034
Edmunds Rd	FC265
Edmunds Rd	FC264
Eds Pl	FC007
Edward St	FC030
Edward St	FC117
Edward St	FC118

Road Name	Map #
Edwin St	FC030
Effluent Rd	FC100
Eglington St	FC035
Eglington St	FC035
Egret Ct	FC073
Eight Mile Rd	FC173
Eight Mile Rd	FC173
Elaine Ct	FC029
Elanda Ct	FC014
Elanora Ct	FC042
Elboz Ct	FC006
Eley Ct	FC016
Elgin Ct	FC028
Eli Creek Rd	FC016
Eli Creek Rd	FC016
Eli Ct	FC028
Eliza Ct	FC027
Eliza St	FC179
Elizabeth St	FC030
Elizabeth St	FC118
Elizabeth St	FC136
Ella St	FC118
Ellena St	FC136
Ellena St	FC118
Ellengowan St	FC043
Ellengowan St	FC030
Ellengowan St Depot Rd	FC043
Ellengowan St Depot Rd	FC030
Ellerslie Rd	FC188
Ellerslie Rd	FC189
Ellerslie Rd	FC165
Ellerslie Rd	FC187
Elliot Ct	FC028
Elliott St	FC137
Elliott St North	FC137
Ellis Rd	FC187
Ellis Rd	FC187
Ellis Rd West	FC186
Ellis Rd West	FC187
Ellis St	FC118
Elm Ct	FC029
Elstow St	FC117
Emerald Park Way	FC029
Emerald Park Way	FC030
Emerald St	FC099
Emerys Bridge Rd	FC288
Emerys Bridge Rd	FC312
Emerys Bridge Rd	FC311
Emerys Bridge Rd	FC287
Emerys Bridge Rd	FC313
Emerys Bridge Rd	FC313
Emerys Bridge Rd	FC314
Emma Ct	FC030
Emma Rd	FC316
Emperor Ct	FC225
Emperor Ct	FC014
Empire Cct	FC028
Endeavour Way	FC028

Road Name	Map #	Road Name	Map #	Road Name	Map #
Endeavour Way	FC016	Fantail Way	FC016	Forestry Rd	FC318
Endeavour Way	FC027	Faraday Ct	FC028	Forestry Rd	FC317
Endsleigh Way	FC028	Farjoy Dr	FC055	Forestry Rd	FC295
Enterprise Cct	FC099	Farmhill Pl	FC038	Forestry Rd	FC319
Enterprise Cct	FC099	Farrell St	FC118	Forgan Tce	FC242
Enterprise Ct	FC027	Faukner Rd	FC028	Forrest Ct	FC028
Enterprise St	FC099	Faye Av	FC029	Fort Lane	FC136
Eric St	FC029	Fazio Rd	FC100	Fort Ln	FC136
Errol St	FC118	Federation Lane	FC292	Fort St	FC136
Errol St	FC119	Felix Ct	FC030	Fort St	FC118
Esplanade	FC016	Ferguson Rd	FC099	Four Mile Rd East	FC154
Esplanade	FC016	Fermoyles Rd	FC041	Four Mile Rd East	FC155
Esplanade	FC017	Fern Tree Cl	FC029	Four Mile Rd West	FC154
Esplanade	FC029	Ferris Av	FC073	Four Mile Rd West	FC153
Esplanade	FC029	Ferry Lane	FC136	Fourth Av	FC179
Esplanade	FC029	Ferry Lane	FC118	Foxwood Ct	FC014
Esplanade	FC030	Ferry Rd	FC134	Francis Av	FC058
Esplanade	FC030	Ferry St	FC136	Francis Ct	FC116
Esplanade	FC300	Ferry St	FC118	Frangipanni Av	FC029
Esplanade	FC276	Ferryman Cl	FC073	Frangipanni Cl	FC135
Esplanade	FC300	Fibrosa Ct	FC114	Frank St	FC029
Esplanade	FC251	Fielding Rd East	FC134	Frank St	FC118
Esplanade	FC250	Fielding Rd West	FC134	Franklin Cl	FC135
Esplanade	FC224	Fielding Rd West	FC133	Franklin St	FC028
Esplanade	FC201	Figbird Cl	FC016	Fraser Ct	FC276
Esplanade	FC202	Figtree Way	FC135	Fraser Dr	FC073
Esplanade	FC179	Finch Ct	FC055	Fraser Outlook Ct	FC028
Esplanade	FC073	Finch Ct	FC054	Fraser St	FC029
Esplanade	FC003	Finch St	FC099	Fraser Waters Pde	FC012
Esplanade	FC007	Findlay Rd Rd	FC134	Frederiksen Rd	FC175
Esplanade	FC013	Findlay Rd Rd	FC153	Freeburn St	FC030
Esplanade	FC002	Finuge Ct	FC135	Freeman Rd	FC133
Esplanade	FC001	Fiona Ct	FC030	French Av	FC118
Esplanade	FC005	First Av	FC179	Freshneys Rd	FC347
Esplanade	FC004	Fishburn Way	FC015	Freshwater St	FC029
Esplanade	FC117	Fishburn Way	FC016	Freshwater St	FC029
Estate St	FC014	Fisher Rd	FC006	Freshwater St Service Rd	FC029
Eucalypt Dr	FC118	Five Mile Rd East	FC154	Fulmar Ct	FC007
Eucalyptus Ct	FC028	Five Mile Rd East	FC155	Gabriel Ct	FC116
Eucalyptus Rd	FC294	Five Mile Rd West	FC154	Gabriel Way	FC016
Eugenia Way	FC029	Five Mile Rd West	FC153	Gail St	FC073
Eurong Av	FC028	Flame Tree Dr	FC003	Galatea St	FC016
Eurong Av	FC029	Fleming Pl	FC029	Gallery Ct	FC029
Eva St	FC118	Fleming Rd	FC349	Gallipoli St	FC118
Evans Rd	FC028	Flinders Dr	FC343	Gannet Way	FC073
Everetts Way	FC135	Flinders St	FC016	Garden Dr	FC029
Everetts Way	FC117	Flindersia Rd	FC265	Garden Dr	FC030
Exeter St	FC029	Flora Ct	FC014	Garden St	FC118
Exeter St FCRC Office Ent	FC029	Florence Ct	FC135	Gatakers Lane	FC016
Exmouth Acc Lane	FC196	Florence St	FC030	Gateway Ct	FC135
Exmouth Acc Lane	FC219	Florida Ct	FC029	Gauld Access Rd	FC209
Eyre Ct	FC028	Fluerty Rd	FC099	Gaunt Rd	FC349
Factory Lane	FC136	Flynn Ct	FC028	Gavins Lane	FC292
Faine Rd	FC316	Foreshore Dr	FC030	Gayndah Rd	FC117
Fairlie Av	FC118	Forest Cl	FC029	Gayndah Rd	FC117
Fairview Lane	FC153	Forestry Rd	FC292	Gayndah Rd Service Rd	FC117
Fairway Dr	FC028	Forestry Rd	FC293	Gayndah St	FC152
Fairway Dr	FC028	Forestry Rd	FC293	Gaynor Lane	FC118

Road Name	Map #	Road Name	Map #	Road Name	Map #
Gaynor St	FC118	Glenbar Tiaro Rd	FC241	Grinsteads Rd	FC015
Gear Rd	FC036	Glenbar Tiaro Rd	FC238	Grinsteads Rd	FC027
Gear Rd	FC023	Glenco Dr	FC014	Grohn Rd Rd	FC150
Gee St	FC242	Glenco Dr	FC026	Grohn Rd Rd	FC132
Geebung Ct	FC135	Glengarry Ct	FC029	Grohn Rd Rd	FC151
Gees Rd	FC268	Glenray St	FC030	Grosvenor Lane	FC118
Genoa Ct	FC016	Glenville Pl	FC135	Grosvenor St	FC118
Genrich Rd	FC135	Glenwood School Rd	FC348	Groth St	FC136
George St	FC016	Gold St	FC099	Grout St	FC110
George St	FC035	Golden Ct	FC029	Guard St	FC030
George St	FC035	Golden Gate Rd	FC244	Guava St	FC136
George St	FC117	Golden Gate Rd	FC222	Guilmartins Way	FC135
Georgia Ct	FC029	Golden Gate Rd	FC246	Gull Way	FC073
Georgia Way	FC116	Golden Gate Rd	FC221	Gully St	FC173
Geraghty St	FC135	Golden Gate Rd	FC245	Gumdale Rd	FC129
Geysing Rd	FC148	Golden Grove Ct	FC028	Gumdale Rd	FC148
Geysing Rd	FC129	Goldsmith St	FC118	Gumtree Dr	FC028
Gibbs St	FC030	Goldsmith St	FC117	Gumtree Dr	FC153
Gick St	FC137	Golf Cr	FC026	Gundesen Dr	FC028
Gick St	FC136	Goodwin Av	FC016	Gundiah School Rd	FC314
Gigoomgan Rd	FC164	Goodwin Lane	FC118	Gundiah St	FC333
Gigoomgan Rd	FC186	Gootchie Rd	FC335	Gunsynd Way	FC016
Gigoomgan Rd	FC186	Gootchie Rd	FC314	Gutchy St	FC242
Gigoomgan Rd	FC209	Gootchie Rd	FC334	Gwen Ct	FC028
Gigoomgan Rd	FC209	Gootchie Rd North	FC335	Gympie Rd	FC135
Gilbert St	FC110	Gordon St	FC029	Gympie Rd	FC136
Gilbert St	FC118	Goroka St	FC028	Gympie Rd Off Ramp	FC135
Giles St	FC242	Gossner St	FC029	Gympie St	FC035
Giles St	FC028	Government Rd	FC035	Hakea Ct	FC029
Gillhespy St	FC118	Grabbes Rd	FC036	Hakea Tce	FC250
Gillies Rd	FC007	Graham St	FC242	Halcro St	FC016
Gilmers Rd	FC172	Granada Ct	FC016	Halcyon Dr	FC042
Gilston Rd	FC042	Grantala Ct	FC028	Hamer St	FC030
Gilston Rd	FC029	Granville Lodge Ent	FC136	Hamilton Dr	FC014
Gina Ct	FC006	Granville Rd	FC179	Hamilton Rd	FC022
Gladstone Rd	FC035	Granville Tce	FC136	Hammond St	FC030
Gladstone St	FC117	Grass Tree Ct	FC250	Hampton Ct	FC028
Gladys St	FC100	Grasway Ct	FC026	Hangar Access Rd	FC043
Glasgow St	FC118	Great Knot Pl	FC201	Hangar North Rd	FC118
Glen Ct	FC016	Green Acres Rd	FC026	Hangar South Rd	FC118
Glen Eagles Cl	FC042	Green Acres Rd	FC027	Hannah Ct	FC135
Glen Laton Ct	FC013	Green Cl	FC028	Hanover Dr	FC028
Glenbar Rd	FC165	Greengables Rd	FC117	Hansen St	FC030
Glenbar Rd	FC166	Greensill Rd	FC015	Hansen St	FC137
Glenbar Rd	FC165	Greensill Rd	FC027	Hardie St	FC135
Glenbar Rd	FC187	Greensill Rd	FC194	Hardie St	FC154
Glenbar Rd	FC210	Greenway Ct	FC118	Harding Lane	FC118
Glenbar Rd	FC210	Greenway Dr	FC016	Hardwood Rd	FC130
Glenbar Rd	FC235	Greenway Dr	FC028	Hardwood Rd	FC129
Glenbar Rd	FC240	Gregory Ct	FC117	Hardwood Rd	FC148
Glenbar Rd	FC265	Gregory St	FC022	Harlequin Ct	FC006
Glenbar Rd	FC239	Grenfell St	FC242	Harly Dr	FC028
Glenbar Rd	FC264	Greta Ct	FC030	Harmony Av	FC028
Glenbar Tiaro Rd	FC238	Grevillea Dr	FC137	Harrier Cl	FC016
Glenbar Tiaro Rd	FC237	Grevillea St	FC029	Harris Extension Rd	FC170
Glenbar Tiaro Rd	FC262	Grevillea St	FC195	Harris Extension Rd	FC170
Glenbar Tiaro Rd	FC236	Grey Gum Ct	FC028	Harris Rd	FC170
Glenbar Tiaro Rd	FC235	Grinsteads Rd	FC027	Harris Rd	FC171

Road Name	Map #
Harris Rd	FC170
Harris Rd	FC195
Harrison Cct	FC030
Harrison Rd	FC152
Harrup Rd Rd	FC162
Harselaar Dr	FC016
Hart St	FC118
Hartley St	FC035
Hartley St	FC035
Harvard Pl	FC028
Harvey Rd	FC345
Harvey Rd	FC348
Harwood St	FC118
Hastings St	FC028
Hastings St	FC016
Haupt Av	FC029
Hausnechts Rd	FC335
Hausnechts Rd	FC334
Havenna Rd	FC073
Hawes Lane East	FC116
Hawes Lane West	FC116
Hawes Lane West	FC115
Hawes Rd	FC116
Hawes Rd	FC115
Hawk Ct	FC015
Hawthorne St	FC118
Hay St	FC242
Haydn Dr	FC028
Hayes Rd	FC133
Hayman Ct	FC029
Haynes St	FC016
Hayworth St	FC016
Heath Lane	FC195
Heath Lane	FC194
Heath Rd	FC327
Heath Rd	FC326
Heath Rd	FC195
Heather Way	FC028
Heathland Av	FC042
Hebblewhite Rd	FC042
Helm St	FC012
Helsham St	FC016
Hemmings Rd	FC315
Hemmings Rd	FC335
Henks Ct	FC014
Hennessy Dr	FC027
Hennessy Dr	FC026
Henry St	FC021
Henry St	FC118
Heran Ct	FC030
Herbert St	FC030
Heritage Otlk	FC058
Heron Way	FC073
Herrenberg St	FC099
Hershel Ct	FC028
Hervey Bay Hwy	FC030
Hervey Bay Information Centre Rd	FC028

Road Name	Map #
Hervey Bay Library Ent	FC028
Hervey St	FC029
Hewson Rd	FC154
Hewson Rd	FC135
Hewson Rd	FC154
Hewson Rd	FC153
Hewson Rd	FC153
Hewson Rd	FC173
Hibiscus Rd	FC100
Hibiscus St	FC030
Hickey St	FC058
High Point Rd	FC026
High St	FC135
High St	FC136
Highland Pl	FC014
Highview Dr	FC013
Highview Dr	FC014
Hill St	FC195
Hillcrest Av	FC029
Hillcrest Av	FC137
Hillrise Ct	FC028
Hillrise Ct	FC016
Hillyard Lane	FC029
Hillyard St	FC016
Hillyard St	FC017
Hillyard St	FC029
Hirst St	FC073
Hoberg Ct	FC029
Hockley Lane	FC030
Hoffman Rd	FC195
Hoffman St	FC003
Hoffmann St	FC137
Hoffmans Rd	FC290
Hoffmans Rd	FC291
Hoffmans Rd	FC291
Holbut St	FC118
Holiday Pde	FC029
Holland Ct	FC101
Holme St	FC073
Holme St	FC136
Holme St	FC137
Homebush Rd	FC014
Homestead Cl	FC025
Honey Myrtle Cl	FC002
Honeyeater Cct	FC099
Honeyeater Dr	FC055
Honeyeater Dr	FC054
Honeysuckle Av	FC029
Honiton St	FC029
Hood St	FC030
Hook Way	FC028
Hooker St	FC195
Hooker St	FC173
Hoop Way	FC030
Hopper St	FC242
Horizon Ct	FC041
Horizon Ct	FC134
Hornes Rd	FC039

Road Name	Map #
Hornes Rd	FC026
Horsburgh Lane	FC136
Howard Heights Rd	FC034
Howard St	FC030
Howard St	FC029
Howard St	FC003
Howard St	FC118
Howard St	FC136
Howea Ct	FC014
Howies Rd	FC243
Howies Rd	FC268
Howies Rd	FC269
Howlett St	FC030
Hoya Ct	FC026
Hubert Lane	FC153
Hubert Lane	FC152
Hucknall Rd Rd	FC115
Hucknall Rd Rd	FC133
Hucknell Rd	FC170
Hucknell Rd	FC171
Hudson Dr	FC028
Hudson Dr	FC028
Hughes Rd	FC029
Hughes Rd	FC162
Hummock View Dr	FC026
Hunter St	FC028
Hunter St	FC029
Hunter St	FC035
Hunter St	FC118
Hunters Hut Rd	FC147
Hunters Hut Rd	FC167
Hurley St	FC022
Hurley St	FC021
Hutchins St	FC118
Hyne St	FC136
Hyperno Rd	FC016
Hythe St	FC016
Hythe St	FC016
Ian Av	FC028
Ian St	FC155
Ibis Bvd	FC028
Ibis Bvd	FC016
Idahlia Range Rd	FC230
Idahlia Range Rd	FC205
Idahlia Range Rd	FC229
lindah Rd East	FC135
lindah Rd East	FC136
lindah Rd East	FC135
lindah Rd West	FC134
lindah Rd West	FC135
Imelda St	FC028
Imhoff Rd	FC348
Imperial Cct	FC016
Industrial Av	FC099
Industrial Ave	FC027
Inman St	FC016
Inman St	FC243
Inman St	FC242

Road Name	Map #	Road Name	Map #	Road Name	Map #
Inman St	FC244	Jason Ct	FC135	Kanigan Rd	FC347
Inman St	FC269	Jasper Ct	FC030	Kanyan Rd	FC344
Innooroolabar Rd	FC162	Jay St	FC016	Kanyan Rd	FC344
Innooroolabar Rd	FC183	Jaycelle Cl	FC153	Kanyan Rd	FC344
Innooroolabar Rd	FC184	Jaye Ct	FC118	Kanyan Rd	FC343
Innotech Dr	FC028	Jenny Ct	FC016	Karina Ct	FC030
Inverness Ct	FC042	Jennylee Cl	FC030	Karinya Cct	FC055
Ipomea St	FC195	Jensen Av	FC179	Kariss Dr	FC027
Iris St	FC118	Jensen Dr	FC028	Karraschs Rd	FC026
Iron Bark Ridge Rd	FC267	Jensen Rd	FC134	Katandra St	FC016
Iron Bark Ridge Rd	FC268	Jensen Rd	FC133	Katherine St	FC117
Ironbark St	FC029	Jeppesen Rd	FC013	Kathleen Cr	FC029
Irrawarra Rd	FC152	Jessens Rd	FC288	Kauri Ct	FC014
Irrawarra Rd	FC152	Jessens Rd	FC264	Kauri Pl	FC135
Isabel St	FC135	Jetty St	FC030	Kaurie St	FC152
Isis Ct	FC028	Jewel Ct	FC029	Kavui St	FC028
Isis Ct	FC027	Jilgarree Pl	FC116	Kawungan Way	FC028
Island Cl	FC005	Jimilee St	FC014	Kawungan Way	FC029
Island Otlk	FC073	Jims Pl	FC135	Keats St	FC029
Island Plantation Rd	FC118	Jindera Ct	FC042	Keen Rd	FC041
Island Plantation Rd	FC118	Jindilli Way	FC135	Keen Rd	FC040
Island Plantation Rd	FC119	Jocelyn Pde	FC137	Keen Rd	FC022
Island Plantation Rd	FC101	John Duigan Dr	FC043	Keen Rd	FC022
Island View Dr	FC043	John Ln	FC136	Keenes Rd	FC293
Islander Rd	FC028	John St	FC136	Keenes Rd	FC317
Islandview Cl	FC276	John St	FC118	Keetje Rd	FC316
Islandview Cl	FC277	John St	FC029	Keetje Rd	FC317
Ivor Dr	FC003	John St	FC242	Kehlet St	FC016
Ivor Dr	FC002	Johnson Rd	FC153	Keith St	FC022
Ivybird Ct	FC029	Johnson St	FC030	Keith St	FC136
Jabiru Cl	FC028	Johnston Bvd	FC028	Kellogum Forestry #1 Rd	FC081
Jacaranda Av	FC135	Jones Rd East	FC153	Kellogum Forestry #2 Rd	FC081
Jacaranda Dr	FC029	Jones Rd East	FC152	Kellogum Forestry #3 Rd	FC081
Jack Ct	FC116	Jonwest Cl	FC029	Kellogum Forestry Rd 1	FC081
Jack St	FC028	Jordan Cl	FC029	Kellogum Forestry Rd 2	FC081
Jacklin Cl	FC016	Joselyn Dr	FC016	Kelly St	FC016
Jackson St	FC016	Josephine Dr	FC242	Kellys Lane	FC217
Jacobsen Otlk	FC028	Jovi Ct	FC029	Kelsie Ct	FC117
Jacobsen St	FC242	Joycelyn Tce	FC073	Kelvin Grove St	FC135
Jacobsens Rd	FC171	Joynsons Rd	FC034	Kemble Way	FC028
Jacobsens Rd	FC170	Joynsons Rd	FC035	Kenilworth St	FC118
Jacqueline Dr	FC005	Joynsons Rd	FC049	Kennedy Ct	FC028
Jade Ct	FC030	Jubata Ct	FC003	Kenny Way	FC016
Jaeger Ct	FC029	Julian Ct	FC137	Kensi Ct	FC016
James Rd	FC348	Julie Anne St	FC028	Kent Pde	FC035
James St	FC030	Julie St	FC026	Kent St	FC117
James St	FC034	Jumpo Rd	FC175	Kent St	FC118
James St	FC118	Jumpo Rd	FC176	Kent St	FC136
Jamieson Rd Rd	FC284	Junction St	FC152	Kent St	FC030
Jamieson St	FC242	Junjaree St	FC029	Kent St	FC035
Janes Rd	FC028	Jupiter St	FC117	Kent St	FC117
Janet Rd	FC100	Jupiter St	FC118	Kent St	FC137
Janine St	FC043	Justin Cr	FC041	Kentia Ct	FC029
Jardine St	FC028	Kabi St	FC029	Keppel Ct	FC029
Jarrah Ct	FC006	Kalinda Ct	FC013	Kernovske Ct	FC134
Jasmin Ct	FC135	Kamala Ct	FC028	Kerr St	FC135
Jasmine Ct	FC026	Kampa Rd	FC172	Kestrel Ct	FC016
Jasmine Ct	FC014	Kanigan Rd	FC344	Kevau Pl	FC117

Road Name	Map #
Keys Av	FC029
Keys Av	FC030
Kidd Av	FC118
Kildare Rd	FC283
Kildare Rd	FC283
Kildare Rd	FC307
Kimberly Way	FC003
Kinbacher Lane	FC155
Kinbacher Rd	FC155
Kinbacher Rd	FC175
King Arthur Ct	FC030
King Edward Ct	FC030
King Henry Ct	FC029
King Richard Ct	FC030
King St	FC030
King St	FC034
King St	FC035
King St	FC118
Kingfisher Dr	FC073
Kingfisher Dr	FC099
Kingfisher Pde	FC012
Kingfisher Pde	FC013
Kinghorn Rd	FC137
Kings Lane	FC136
Kingsbarn Dr	FC042
Kingston Cl	FC042
Kingston Cl	FC029
Kingston Ct	FC016
Kingston Dr	FC117
Kinross Ct	FC029
Kirk St	FC152
Kirra Ct	FC016
Kirrang Ct	FC172
Kirriemuir Ct	FC029
Kirton Rd	FC016
Kiwi Ct	FC016
Knight St	FC117
Knight St	FC117
Knowland St	FC035
Koala Cr	FC135
Kolbore Rd	FC235
Kolbore Rd	FC260
Kolbore Rd	FC235
Kolbore Rd	FC260
Kolbore Rd	FC259
Kolbore Rd	FC234
Koloi St	FC029
Kookaburra Dr	FC016
Koorunga Connection Rd	FC242
Koorunga Rd	FC242
Koorunga Rd	FC241
Koro Ct	FC014
Kougari St	FC202
Krista Ct	FC003
Kruger Ct	FC030
Krummel St	FC242
Kullogum Forestry Rd	FC081
Kullogum Rd	FC109

Road Name	Map #
Kullogum Rd	FC091
Kululu Cr	FC029
Kurrajong Cr	FC016
Kurrajong Way	FC135
Kuruman St	FC029
Kyla Ct	FC014
La Borde Ct	FC028
La Frantz Dr	FC136
La Frantz Dr	FC135
Lachlan Ct	FC135
Lachlan Ct	FC028
Lachlan Dr	FC116
Ladbroke Cr	FC030
Lady Nelson Dr	FC028
Lady Nelson Dr	FC016
Lady Penrhyn Dr	FC028
Lady Penrhyn Dr	FC016
Lady Penrhyn Dr	FC015
Laguna Ct	FC030
Lahey St	FC144
Lake Dr	FC134
Lake View Ct	FC028
Lakeridge Dr	FC028
Lakes Bvd	FC007
Lakeside Ct	FC030
Lakeside Dr	FC007
Lambert St	FC118
Lambour Ct	FC016
Lambton St	FC035
Lamerton Dr	FC117
Lamke Rd	FC288
Lamke Rd	FC289
Lancaster Cct	FC028
Lancewood Ct	FC029
Langer Rd	FC155
Langers Rd	FC156
Langers Rd	FC155
Lapham Cr	FC043
Lapham Cr	FC030
Larner St	FC242
Larsen St	FC030
Laurel Ct	FC135
Lauren St	FC030
Lavell St	FC030
Lavender Ct	FC028
Lawgall Rd	FC174
Lawgall Rd	FC196
Lawman St	FC135
Lawson Dr	FC135
Lawson Rd	FC028
Lawson St	FC100
Lawson St	FC118
Lawsons Dr	FC288
Lawsons Dr	FC312
Lawsons Dr	FC332
Layde Ct	FC030
Leah Dr	FC116
Leah St	FC030

Road Name	Map #
Leahy Rd	FC133
Leahy Rd Rd	FC134
Leahy Rd Rd	FC153
Lease Rd	FC027
Lease Rd	FC026
Lease Rd	FC027
Lease Rd	FC026
Lease Rd	FC039
Leaward Bvd	FC016
Leggetts Lane	FC336
Leggetts Lane	FC345
Leggetts Lane	FC335
Leith St	FC029
Lennox St	FC136
Lennox St	FC118
Lenthall St	FC099
Lenthalls Dam Rd	FC083
Lenthalls Dam Rd	FC082
Leonard Ct	FC135
Leos Rd	FC054
Leslie Dr	FC135
Leslie Lane	FC029
Lester Cr	FC030
Levinge Lane	FC202
Lexys Rd	FC026
Lexys Rd	FC025
Lido Pde	FC030
Lightning Ridge Rd	FC098
Lightning Ridge Rd	FC098
Lightning Ridge Rd	FC097
Lightning Ridge Rd	FC082
Lillee Ct	FC030
Lilly Pilly Dr	FC003
Lilly Pilly Dr	FC002
Lilly Pilly Dr	FC116
Limpus St	FC030
Lincolnfield St	FC029
Lindeman Ct	FC029
Links Ct	FC028
Linneus St	FC195
Linneus St	FC173
Linton Ct	FC014
Lions Dr	FC136
Liuzzi St	FC028
Livistonia Dr	FC226
Livistonia Dr	FC225
Livistonia Dr	FC250
Loats Ct	FC014
Lockerbie Ct	FC029
Lockett Cl	FC116
Logbridge Rd	FC081
Loggerhead Ct	FC058
Lomandra Lane	FC114
Long St	FC016
Long St	FC016
Longboard St	FC013
Longs Rd	FC315
Longs Rd West	FC315

Road Name	Map #
Longview Dr	FC073
Loop Rd	FC081
Loop Rd	FC096
Loop Rd	FC097
Loop Rd	FC082
Lord St	FC040
Loretto Dr	FC116
Lorikeet Av	FC012
Lorikeet Ct	FC099
Lorikeet Dr	FC006
Louden Cl	FC134
Louis St	FC137
Louis St	FC136
Louis Way	FC028
Louise Dr	FC003
Lower Doongul Rd	FC111
Lower Mountain Rd	FC028
Lower Mountain Rd	FC027
Lower Mountain Rd	FC026
Lower Thomas St	FC035
Lucas Ct	FC100
Lucas Dr	FC003
Lucyanne Ct	FC030
Lygon Ct	FC028
Lyndale Ct	FC014
Lynette St	FC201
Lynton Ct	FC136
Lyons St	FC016
Maaroom Rd	FC179
Maaroom Rd	FC178
Maaroom Rd	FC179
Mac Stocks Dr	FC014
Mac Stocks Dr	FC026
Macadam St	FC136
Macadamia Dr	FC135
Macalister St	FC136
Mabel Ct	FC029
Mackay Dr	FC029
Mackay Dr	FC028
Mackay Dr	FC135
Mackay Dr	FC136
Mackellar St	FC292
Mackenzie Ct	FC028
Macklin Rd	FC156
Macklin Rd	FC155
Macklin Rd	FC137
Macks Rd	FC029
Madders Rd	FC050
Madders Rd	FC035
Madders Rd	FC050
Maddever Rd	FC058
Maddick Rd	FC159
Maddick Rd	FC179
Madeleine St	FC029
Madison Way	FC136
Madison Way	FC155
Madsen Rd	FC028
Madsen Rd	FC041

Road Name	Map #
Magellan Cct	FC028
Maggs Hill Rd	FC041
Maggs Hill Rd	FC042
Maggs Hill Rd	FC042
Magnolia Ct	FC118
Magnolia Rd Rd	FC219
Magnolia St	FC029
Magpie Ct	FC016
Mahalo Rd	FC058
Maheno Way	FC029
Mahogany Rd	FC270
Mahogany Rd	FC294
Mahogany St	FC029
Mahoney Cl	FC134
Maike Dr	FC028
Main St	FC028
Main St	FC028
Main St	FC041
Main St	FC028
Main St	FC016
Main St	FC314
Main St	FC292
Main St Service Rd	FC028
Main Street St	FC028
Mainsail Ct	FC016
Majestic Ct	FC003
Mal Campbell Dr	FC013
Mal Campbell Dr	FC025
Mal Campbell Dr	FC014
Malarga Downs Rd	FC206
Malarga Downs Rd	FC231
Malarga Downs Rd Rd	FC207
Malarga Downs Rd Rd	FC230
Malarga Downs Rd Rd	FC205
Malcolm Ct	FC016
Malibu Way	FC013
Manchester Ct	FC026
Mandi Ct	FC028
Manfred Way	FC016
Manskie St	FC135
Mant St	FC016
Mant St	FC144
Maple St	FC028
Maple St	FC016
Marbach Rd	FC196
Marbach Rd	FC174
Marbach Rd	FC196
March Lane	FC136
March St	FC136
Marcocci St	FC028
Maree St	FC029
Margaret St	FC030
Margaret St	FC118
Maria St	FC034
Maria St	FC035
Marilyn Ct	FC014
Marina Dr	FC009
Marina Dr	FC005

Road Name	Map #
Marine Ct	FC030
Marineview Av	FC029
Mark Av	FC012
Marlin St	FC029
Marloo Ct	FC030
Marlow Ct	FC028
Marr St	FC016
Marshall Rd	FC084
Marshall Rd	FC099
Martha St	FC021
Martha St	FC022
Martha St	FC034
Martin St	FC016
Martindale Rd	FC022
Martyn Rd	FC316
Mary St	FC029
Mary St	FC034
Mary St	FC136
Mary View Dr	FC134
Mary View Dr	FC116
Maryanne Ct	FC016
Maryborough Biggenden Rd	FC142
Maryborough Biggenden Rd	FC141
Maryborough Biggenden Rd	FC117
Maryborough Biggenden Rd	FC116
Maryborough Biggenden Rd	FC115
Maryborough Biggenden Rd	FC115
Maryborough Biggenden Rd	FC114
Maryborough Biggenden Rd	FC132
Maryborough Biggenden Rd	FC131
Maryborough Biggenden Rd	FC132
Maryborough Biggenden Rd	FC131
Maryborough Biggenden Rd	FC130
Maryborough Biggenden Rd	FC129
Maryborough Biggenden Rd	FC148
Maryborough Biggenden Rd	FC148
Maryborough Biggenden Rd	FC147
Maryborough Biggenden Rd	FC166
Maryborough Biggenden Rd	FC146
Maryborough Biggenden Rd	FC165
Maryborough Biggenden Rd	FC164
Maryborough Biggenden Rd	FC165
Maryborough Biggenden Rd	FC144
Maryborough Biggenden Rd	FC143
Maryborough Cooloola Rd	FC137
Maryborough Cooloola Rd	FC137
Maryborough Cooloola Rd	FC156
Maryborough Cooloola Rd	FC157
Maryborough Cooloola Rd	FC158
Maryborough Cooloola Rd	FC178
Maryborough Cooloola Rd	FC179
Maryborough Cooloola Rd	FC201
Maryborough Cooloola Rd	FC224
Maryborough Cooloola Rd	FC179
Maryborough Cooloola Rd	FC249
Maryborough Cooloola Rd	FC274
Maryborough Cooloola Rd	FC298
Maryborough Cooloola Rd	FC322

Road Name	Map #	Road Name	Map #	Road Name	Map #
Maryborough Hervey Bay Rd	FC100	Mcliver St	FC029	Moonlight Av	FC029
Maryborough Hervey Bay Rd	FC101	McNally St	FC029	Moonstone Dr	FC030
Maryborough Hervey Bay Rd	FC086	Meadow Dr	FC014	Moorabinda Dr	FC055
Maryborough Hervey Bay Rd	FC086	Meadow Dr	FC134	Moorabinda Dr	FC040
Maryborough Hervey Bay Rd	FC069	Medew Rd	FC173	Moorhen Ct	FC016
Maryborough Hervey Bay Rd	FC070	Medical Pl	FC028	Moorhen Ct	FC028
Maryborough Hervey Bay Rd	FC069	Melaleuca Cl	FC135	Moreton St	FC016
Maryborough Hervey Bay Rd	FC055	Melaleuca Cr	FC029	Moreton St	FC012
Maryborough Hervey Bay Rd	FC055	Meledie Av	FC029	Moreton St	FC118
Maryborough Hervey Bay Rd	FC040	Melia Ct	FC027	Morgan Cct	FC028
Maryborough Hervey Bay Rd	FC040	Melinda Rd	FC035	Morinda Way	FC028
Maryborough Hervey Bay Rd	FC041	Melinda Rd	FC050	Morning St	FC117
Maryborough Hervey Bay Rd	FC028	Melong St	FC029	Morning St	FC118
Maryborough Hervey Bay Rd	FC028	Melrose Rd	FC154	Morobe St	FC028
Maryborough Hervey Bay Rd	FC028	Melville St	FC118	Morris Ct	FC013
Maryborough Hervey Bay Rd	FC028	Memorial St	FC012	Morris Rd	FC012
Maryborough Hervey Bay	FC101	Menzler Dr	FC153	Morris Rd	FC012
Service Rd		Meredith Rd	FC316	Mountain Rd	FC291
Maryborough Showgrounds	FC117	Meredith Rd	FC315	Mouquet Lane	FC118
Rd		Meredith St	FC136	Mowbray Pl	FC028
Maryborough St	FC137	Merlin Dr	FC030	Moys Rd	FC058
Massey Rd	FC119	Mermaid Ct	FC016	Mueller Cl	FC028
Masters Ct	FC028	Merrilyn Ct	FC030	Muller Rd	FC135
Mathiesen Rd	FC043	Messmate Rd	FC294	Mungar Rd	FC242
Mathiesen Rd	FC058	Mexican Ct	FC029	Mungar Rd	FC241
Matilda Way	FC155	Meyers Ct	FC242	Mungar Rd	FC216
Matthew Dr	FC030	Mia Ct	FC042	Mungar Rd	FC241
Matthew Pde	FC137	Mia Ct	FC041	Mungar Rd	FC217
Matthies St	FC118	Michael Way	FC003	Mungar Rd	FC216
Maunsell St	FC028	Michelle Dr	FC016	Mungar Rd	FC217
Maureen Ct	FC016	Middle Rd	FC087	Mungar Rd	FC194
Mawson Ct	FC028	Milkman Way	FC028	Mungar Rd	FC172
Maxwell Rd	FC098	Mill St	FC292	Mungar Rd	FC194
Maxwell Rd	FC116	Miller Cr	FC006	Mungar Rd	FC172
Maxwell St	FC016	Miller St	FC030	Mungar Rd	FC152
May St	FC136	Mills Rd	FC217	Mungar Rd	FC152
May St	FC026	Milo St	FC029	Mungar Rd	FC133
Mayfair St	FC016	Milton St	FC118	Mungar Rd	FC133
Mayfair St	FC155	Milzewski St	FC201	Mungar Rd	FC134
Mayne St	FC242	Mimosa Ct	FC135	Mungar Rd	FC116
Mayne St Service Rd	FC242	Minguin St	FC029	Mungar Rd	FC134
McCarroll St	FC117	Minnegals Rd	FC134	Mungar St	FC194
McCarthy Dr	FC026	Minter Rd	FC175	Mungar Tce	FC152
McDonald Rd	FC154	Miramont St	FC136	Mungar Tce	FC172
McDonald Rd	FC155	Mistletoe Ct	FC030	Mungara Ct	FC029
McGhie Av	FC118	Mitchell Av	FC013	Mungomery Rd	FC039
McGregor Cl	FC014	Mitchell Av	FC025	Mungomery Rd	FC038
McGregor St	FC136	Mitchell Ct	FC135	Mungomery Rd	FC039
McIntyre Ct	FC028	Mitta Way	FC030	Mungomery Rd	FC038
Mclvor St	FC073	Moes Rd	FC040	Mungomery Rd	FC037
McKean Rd	FC029	Molteno Rd	FC335	Munna Creek Rd	FC332
McKenzie Rd	FC136	Molteno Rd	FC336	Munna Miva Rd	FC341
McKenzie Rd	FC135	Molteno Rd	FC335	Munro Way	FC028
McKenzie Way	FC058	Montague Ct	FC028	Murdoch St	FC117
McLaughlin Rd	FC173	Montrose Cl	FC016	Muriel St	FC118
McLaughlin Rd	FC173	Montuna Ct	FC042	Murphy St	FC016
Mcliver St	FC028	Moolyvir St	FC030	Murphy St	FC152
Mcliver St	FC028	Moonbi St	FC029	Murphys Rd	FC348

Road Name	Map #	Road Name	Map #	Road Name	Map #
Murray Rd	FC028	Newfarm Pl	FC038	North St	FC118
Murray St	FC099	Newfarm Pl	FC025	North St	FC136
Murray St	FC137	Newhaven St	FC016	North West Bay Ct	FC042
Musgrave Cl	FC029	Newhaven St	FC028	Northern Taxiway Rd	FC118
Musket Flat Rd	FC110	Newport St	FC179	Northshore Av	FC012
Musket Flat Rd	FC127	Nicholls St	FC242	Norway St	FC136
Musket Flat Rd	FC126	Nicholson Ct	FC028	Nugent Rd	FC266
Musket Flat Rd	FC108	Nickols Rd	FC119	Nugent Rd	FC241
Musket Flat Rd	FC109	Niclintel Pl	FC116	Nugent Rd	FC241
Musket Flat Rd	FC108	Nicolais Rd	FC293	Nullor St	FC029
Myline Ct	FC029	Nicolais Rd	FC317	Nuneaton St	FC118
Myntje Rd	FC317	Nielsen Way	FC028	Nymphaea St	FC173
Myntje Rd	FC316	Nikenbah Dundowran Rd	FC027	Oak St	FC202
Myrtle Cl	FC029	Nikenbah Dundowran Rd	FC027	Oak St	FC029
Nagel St	FC117	Nikenbah Dundowran Rd	FC027	Oakden St	FC137
Nagel St	FC099	Nikenbah Dundowran Rd	FC041	Oakden St	FC119
Nahrung Rd	FC126	Nikenbah Dundowran Rd	FC028	Oakes Dr	FC006
Nahrung Rd	FC108	Nikenbah Transfer Station Rd	FC041	Oakes Dr	FC010
Namwen Ct	FC016	Nikenbah Transfer Station Rd	FC028	Oakhurst Dr	FC116
Nangarin Rd	FC116	Nilon Rd	FC131	Oakmont Pl	FC042
Nangarin Rd	FC134	Nilon Rd	FC150	Oakwood Dr	FC135
Nangarin Rd	FC115	Nilon Rd	FC149	O'Brien St	FC118
Napier St	FC136	Nira Ct	FC003	Ocean Otlk	FC073
Napier St	FC118	Nissen Ct	FC028	Ocean Park Dr	FC014
Nathan St	FC135	Nissen St	FC028	Ocean St	FC029
Nautilus Ct	FC014	Nissen St	FC028	Oceanblue Bvd	FC016
Navelina Ct	FC027	Nitschinsk Rd	FC119	Oceanfront Ct	FC030
Neardie Rd	FC183	Nitschinsk Rd	FC100	Oceanview St	FC016
Neardie Rd	FC206	Nitschinsk Rd	FC118	Ochina Ct	FC029
Neardie Rd	FC205	Noah Ct	FC026	O'Connell Pde	FC028
Neardie Rd	FC350	Nobbs Rd	FC023	O'Connor Rd	FC135
Neardie Rd	FC348	Noble Rd	FC086	Odessa St	FC136
Neardie Rd	FC350	Noble Rd	FC087	Odessa St	FC137
Neardie Rd	FC349	Noble Rd	FC069	Odessa St	FC119
Neardie Rd	FC349	Noble Rd	FC070	Odna St	FC026
Neil Rd	FC099	Noble Rd	FC071	Old Bruce Hwy	FC035
Neill Rd	FC047	Noeme St	FC003	Old Bruce Hwy	FC035
Neils St	FC029	Nolans Rd	FC034	Old Coach Rd	FC034
Neilsen Creek Access Lane	FC194	Nolans Rd	FC035	Old Coach Rd	FC035
Neilsons Rd	FC025	Norfolk Ct	FC029	Old Coach Rd	FC117
Neisler Ct	FC028	Norman Ct	FC016	Old Coach Rd	FC099
Neptune St	FC118	Norman Pde	FC118	Old Coach Rd	FC242
Neptune St	FC117	Normanby St	FC136	Old Coach Rd	FC243
Nerada Rd	FC136	North Aramara Rd	FC166	Old Coach Rd	FC218
Nerada Rd	FC155	North Aramara Rd	FC145	Old Coach Rd Rd	FC098
Nerada Rd	FC155	North Aramara Rd	FC165	Old Gayndah Rd	FC115
Nerada Rd	FC175	North Aramara Rd	FC146	Old Gayndah Rd	FC114
Netherby Rd	FC242	North Aramara Rd	FC145	Old Gayndah Rd	FC113
Netherby Rd	FC267	North Aramara Rd	FC146	Old Gayndah Rd	FC113
Netherby Rd	FC266	North Aramara Rd	FC146	Old Gayndah Rd	FC112
Netherby Rd	FC266	North Aramara Rd	FC126	Old Gayndah Rd	FC111
Netherby Rd	FC290	North Cemetery Rd	FC117	Old Gayndah Rd	FC110
Netherby Rd	FC290	North Esp	FC073	Old Gayndah Rd	FC111
Netherby Rd	FC314	North Esp	FC089	Old Gympie Rd	FC314
New St	FC030	North Lakes Cct	FC002	Old Gympie Rd	FC334
New St	FC118	North Point Ct	FC026	Old Gympie Rd	FC334
Newbauers Rd	FC040	North St	FC016	Old Gympie Rd	FC343
Newcastle St	FC035			Old Gympie Rd	FC195

Road Name	Map #	Road Name	Map #	Road Name	Map #
Old Gympie Rd	FC173	Oxley Cct	FC028	Parraweena Ct	FC016
Old Hwy Accs Rd	FC195	Oxley Ct	FC137	Partridge Cl	FC029
Old Hwy Accs Rd	FC218	Oyster Ct	FC013	Partridge St	FC029
Old Maryborough Rd	FC028	Pacific Dr	FC058	Parview Dr	FC014
Old Maryborough Rd	FC086	Pacific Haven Cct	FC009	Parview Dr	FC026
Old Maryborough Rd	FC069	Pacific Haven Cct	FC005	Patanava Lane	FC016
Old Mill Rd	FC116	Pacific Haven Dr	FC021	Paterson Rd	FC333
Old Mill Rd	FC116	Pacific Haven Dr	FC021	Paterson Rd	FC333
Old Mill Rd	FC134	Pacific Haven Dr	FC009	Paterson Rd	FC334
Old Rifle Range Rd	FC041	Pacific Prom	FC014	Paterson Rd	FC343
Old Rifle Range Rd	FC041	Padre Dr	FC029	Paterson Rd East	FC334
Old Rifle Range Rd	FC056	Padre Dr	FC030	Paterson Rd East	FC343
Old Toogoom Rd	FC036	Palera Ct	FC016	Paterson Rd East	FC344
Old Toogoom Rd	FC036	Pallant Rd	FC220	Patrick St	FC016
Old Toogoom Rd	FC023	Pallant Rd	FC219	Pats Pl	FC030
Old Walligan Rd	FC055	Pallas St	FC136	Paul Dr	FC016
Old Walligan Rd	FC040	Pallas St	FC118	Paulin Park Pl	FC135
Oleander Av	FC029	Palm Av	FC028	Pavilion Ct	FC003
Oleander Dr	FC135	Palm Ct	FC029	Payne Lane	FC028
Olive Ct	FC028	Palm Dr	FC276	PCYC Ent	FC028
Olivers Rd	FC035	Palm Dr	FC277	Pearl Dr	FC026
One Chain Rd	FC170	Palm Lodge Dr	FC014	Pearson St	FC292
One Chain Rd	FC192	Palm Meadows Pl	FC016	Pearson St	FC136
One Chain Rd	FC193	Palm Way	FC014	Peat Ct	FC042
Opal Way	FC030	Palm Way	FC026	Pebble Ct	FC029
Orchid Av	FC276	Palmer St	FC117	Pedely Lane	FC026
Orchid Av	FC030	Palmerston Way	FC028	Pedely Lane	FC027
Orchid Dr	FC003	Palmwood Dr	FC014	Pelican Av	FC058
Orchid Dr	FC007	Pandanus Dr	FC014	Pelican Pl	FC226
O'Regan Creek Rd	FC012	Pandanus Dr	FC015	Pelican Pl	FC225
O'Regan Creek Rd	FC013	Pandanus Pl	FC250	Pembridge Cct	FC028
O'Regan Dr	FC014	Pangola Ct	FC134	Pennant Dr	FC016
Oriole Ct	FC028	Panorama Dr	FC014	Pepper Rd	FC348
Ormond St	FC117	Panorama Dr	FC026	Peppermint Cct	FC028
O'Rourke St	FC028	Panorama Dr	FC118	Percy St	FC118
Orphants Rd	FC333	Pantlins Lane	FC028	Peregrine Av	FC016
Osborne St	FC179	Pantlins Ln	FC028	Peridge Rd	FC085
Oslove Dr	FC058	Paperbark Way	FC029	Peridge Rd	FC086
Osmond St	FC137	Par Ct	FC028	Peridge Rd	FC084
Osprey Dr	FC026	Paradise St	FC016	Perkins Rd	FC242
Osprey Tce	FC250	Parakeet Cct	FC029	Perry Rd	FC197
Outlook Dr	FC014	Parame Ct	FC042	Perry Rd	FC196
Outridge Av	FC226	Parisi Ct	FC028	Perry St	FC137
Outridge Av	FC225	Park Lane	FC118	Perry St	FC136
Owanyilla Boundary Rd E Rd	FC195	Park St	FC030	Peters Lane	FC028
Owanyilla Boundary Rd E Rd	FC218	Park St	FC118	Peters Lane	FC029
Owanyilla Boundary Rd E Rd	FC219	Parke Av	FC040	Petersen Rd	FC026
Owanyilla Boundary Rd East	FC195	Parke Av	FC055	Petersen Rd	FC014
Owanyilla Boundary Rd West	FC195	Parkhill Av	FC042	Petersen Rd	FC195
Owanyilla Boundary Rd West	FC194	Parklands Bvd	FC042	Petersen Rd	FC196
Owanyilla Boundary Rd West	FC194	Parklink East Av	FC042	Petersen Rd	FC196
Owanyilla Rd	FC217	Parklink West Av	FC042	Petrel Av	FC073
Owanyilla Rd	FC194	Parkview Ct	FC118	Pettit Rd	FC316
Owen Cox St	FC250	Parkview St	FC042	Pharlap Ct	FC016
Owen Cr	FC030	Parkway Dr	FC029	Philip Dr	FC174
Oxford Pl	FC028	Parkyn St	FC135	Phillip St	FC034
Oxford St	FC155	Parlon Ct	FC029	Phillip Ct	FC100
		Paroo Ct	FC014	Phillips Rd	FC130

Road Name	Map #
Phillips Rd	FC113
Phillips Rd	FC131
Phoenix Ct	FC029
Pialba Burrum Heads Rd	FC007
Pialba Burrum Heads Rd	FC007
Pialba Burrum Heads Rd	FC011
Pialba Burrum Heads Rd	FC012
Pialba Burrum Heads Rd	FC012
Pialba Burrum Heads Rd	FC012
Pialba Burrum Heads Rd	FC013
Pialba Burrum Heads Rd	FC013
Pialba Burrum Heads Rd	FC013
Pialba Burrum Heads Rd	FC013
Pialba Burrum Heads Rd	FC025
Pialba Burrum Heads Rd	FC026
Pialba Burrum Heads Rd	FC026
Pialba Burrum Heads Rd	FC027
Pialba Burrum Heads Rd	FC027
Pialba Burrum Heads Rd	FC028
Pialba Burrum Heads Rd	FC028
Pialba Caravan Park Rd	FC016
Pialba Downs Dr	FC028
Picadilly Cct	FC028
Piccadilly Lane	FC155
Picnic St	FC028
Pidgeons Rd	FC217
Pier St	FC030
Piggford Lane	FC040
Piggford Lane	FC040
Pilbara Way	FC003
Pilerwa Lane	FC152
Pilerwa Lane	FC172
Pilerwa Rd	FC152
Pilerwa Rd	FC172
Pilerwa Rd	FC152
Pilerwa Rd	FC152
Pilerwa Rd	FC152
Pilerwa Rd	FC151
Pilot St	FC030
Pimelia Cl	FC250
Pindari Cr	FC055
Pindari Cr	FC056
Pine Hills Rd	FC152
Pine Mountain Rd	FC206
Pine Mountain Rd	FC205
Pine Ridge Rd	FC348
Pine Ridge Rd	FC345
Pine St	FC029
Pine View Rd	FC311
Pine View Rd	FC310
Pineapple Av	FC029
Pinehurst Dr	FC042
Pinewood Ct	FC029
Pinnacle Ct	FC014
Pinney St	FC043
Pioch St	FC118
Pioneer Dr	FC276
Pioneer Rd	FC153
Pioneer Rd	FC173
Pioneer Rd	FC153

Road Name	Map #
Pioneers Rest East Rd	FC194
Pioneers Rest Rd	FC194
Pioneers Rest Rd	FC194
Pitt St	FC135
Placid Way	FC042
Plantation St	FC026
Pleasant St	FC136
Pleasant View Lane	FC134
Pleasant View Rd	FC134
Pohlman Ct	FC029
Pohlmann Rd	FC134
Pohlmann Rd	FC133
Poinciana Cr	FC029
Poincianna Ct	FC135
Polson St	FC016
Poole Rd	FC028
Poona Rd	FC249
Poona Rd	FC250
Popp Ct	FC028
Porter St	FC016
Powell Rd	FC147
Power House Rd	FC035
Powerhouse Rd	FC035
Powerline Rd	FC197
Prawle Rd	FC101
Prawle Rd	FC101
Prawle Rd	FC102
Prawle Rd	FC120
Prawle St	FC034
Precision Dr	FC116
Premier St	FC118
Preston St	FC016
Price St	FC242
Price St	FC118
Prince St	FC030
Princess Park Ct	FC029
Prion Way	FC073
Pristine Pl	FC014
Private Rd	FC267
Private Rd	FC196
Private Rd	FC021
Private Rd	FC034
Production St	FC099
Prospect St	FC118
Prosper St	FC034
Prosper St	FC021
Protector Way	FC015
Protector Way	FC016
Pulgul St	FC030
Puller St	FC136
Puller St	FC137
Pullers Rd	FC220
Pullers Rd	FC219
Pullers Rd	FC244
Punt Rd	FC073
Purser Rd	FC026
Quarry Ct	FC117
Quarry Rd	FC099

Road Name	Map #
Quarry Rd	FC099
Quarry Rd	FC100
Quarry Rd	FC100
Quarry Rd	FC134
Quarterdeck Av	FC016
Quassia Lane	FC101
Queben Ct	FC029
Queen St	FC021
Queen St	FC117
Queen St	FC136
Queen St	FC135
Queens Pl	FC136
Queens Rd	FC029
Queensbury Gr	FC028
Racecourse Rd	FC119
Racecourse Rd	FC118
Racecourse Rd	FC119
Rachel St	FC016
Raglan St	FC136
Raglan St	FC118
Railway Lane	FC117
Railway Pde	FC242
Raingauge Rd	FC101
Raintree Av	FC006
Raintree Rd	FC349
Raintree Rd	FC351
Ralphs Rd	FC048
Ralphs Rd	FC049
Ralphs Rd	FC033
Rampton Rd	FC099
Ramsay Creek Rd	FC162
Ramsey Ct	FC101
Ramseys Rd	FC313
Ranch Park Dr	FC005
Ranch Park Dr	FC009
Ranch Rd	FC109
Range St	FC119
Range St	FC137
Rankin St	FC016
Rankin St	FC022
Rankin St	FC136
Rasmussen Rd	FC042
Rasmussen Rd	FC029
Rathdowne Ct	FC028
Raven St	FC117
Raward Rd	FC042
Raward Rd	FC029
Rawson St	FC202
Rawson St	FC084
Rawson St	FC099
Rebecca Ct	FC135
Red Ash Tce	FC250
Red Gum Ct	FC028
Redbank Rd	FC242
Redbank Rd	FC241
Reed Av	FC118
Reef Cl	FC013
Regatta Ct	FC016

Road Name	Map #	Road Name	Map #	Road Name	Map #
Regency Av	FC028	Riverbend Dr	FC265	Road 131	FC142
Regent St	FC136	Riverview Dr	FC002	Road 131	FC141
Relaxed Pl	FC042	Riverview Dr	FC003	Road 132	FC123
Reliance Rd	FC028	Rivina Ct	FC015	Road 132	FC124
Renee Ct	FC029	Road 100	FC181	Road 133	FC123
Reserve Rd	FC040	Road 101	FC182	Road 133	FC124
Reserve Rd	FC039	Road 101	FC181	Road 134	FC142
Rex St	FC118	Road 102	FC183	Road 135	FC142
Rezny St	FC135	Road 103	FC183	Road 136	FC202
Rhapis Ct	FC014	Road 104	FC163	Road 137	FC202
Rhys Ct	FC029	Road 104	FC143	Road 138	FC202
Rialta Rd	FC268	Road 104	FC142	Road 139	FC202
Rialta Rd	FC267	Road 105	FC162	Road 141	FC202
Rialta Rd	FC267	Road 105	FC161	Road 142	FC202
Rialto Ct	FC030	Road 106	FC141	Road 143	FC202
Rices Rd	FC033	Road 107	FC162	Road 144	FC179
Rices Rd	FC048	Road 107	FC183	Road 144	FC178
Rices Rd	FC064	Road 107	FC161	Road 145	FC159
Rices Rd	FC049	Road 108	FC141	Road 147	FC042
Rich St	FC073	Road 108	FC161	Road 147	FC043
Richard Charles Dr	FC028	Road 108	FC160	Road 148	FC057
Richard Ramsay Pl	FC136	Road 109	FC162	Road 149	FC057
Richard St	FC030	Road 109	FC141	Road 150	FC042
Richard St	FC117	Road 109	FC161	Road 150	FC043
Richards Rd	FC010	Road 110	FC162	Road 150	FC042
Richards Rd	FC009	Road 110	FC141	Road 151	FC057
Richardson Cl	FC029	Road 110	FC161	Road 151	FC058
Richmond Lane	FC136	Road 110	FC142	Road 152	FC164
Richmond St	FC136	Road 111	FC163	Road 152	FC165
Ridge Rd	FC042	Road 112	FC163	Road 153	FC186
Ridge View Ct	FC041	Road 113	FC163	Road 154	FC186
Ridge View Ct	FC028	Road 114	FC142	Road 155	FC164
Ries Rd	FC013	Road 114	FC123	Road 156	FC164
Rifle Range Rd	FC163	Road 115	FC160	Road 158	FC143
Rifle Range Rd	FC185	Road 116	FC141	Road 159	FC144
Riley St	FC030	Road 116	FC161	Road 159	FC143
Ringtail Way	FC030	Road 117	FC183	Road 160	FC124
Ripley Av	FC028	Road 118	FC184	Road 160	FC125
Ritchie Rd	FC035	Road 118	FC183	Road 161	FC144
Ritchie Rd	FC036	Road 119	FC162	Road 162	FC144
Ritchie Rd	FC051	Road 119	FC184	Road 163	FC106
River Heads Rd	FC043	Road 120	FC227	Road 163	FC124
River Heads Rd	FC058	Road 121	FC123	Road 164	FC144
River Heads Rd	FC073	Road 121	FC124	Road 165	FC144
River Heads Rd	FC058	Road 122	FC124	Road 165	FC164
River Heads Service Rd	FC058	Road 122	FC143	Road 165	FC145
River Park Ct	FC086	Road 123	FC123	Road 166	FC145
River Park Ct	FC101	Road 124	FC123	Road 166	FC145
River Rd	FC117	Road 125	FC143	Road 166	FC144
River Rd	FC135	Road 126	FC163	Road 166	FC164
River Rd	FC134	Road 127	FC143	Road 166	FC165
River Rd	FC134	Road 128	FC142	Road 167	FC144
River Rd	FC153	Road 128	FC141	Road 167	FC164
River Rd	FC153	Road 129	FC142	Road 168	FC057
River Rd	FC173	Road 129	FC143	Road 169	FC072
River Rd	FC034	Road 13	FC123	Road 169	FC057
River Rd	FC134	Road 130	FC142	Road 170	FC057
River St	FC242	Road 130	FC141	Road 170	FC058

Road Name	Map #	Road Name	Map #	Road Name	Map #
Road 170	FC057	Road 209	FC024	Road 231	FC108
Road 171	FC056	Road 21	FC084	Road 232	FC109
Road 171	FC057	Road 210	FC013	Road 232	FC108
Road 172	FC056	Road 211	FC091	Road 233	FC077
Road 173	FC056	Road 211	FC109	Road 233	FC092
Road 174	FC041	Road 211	FC110	Road 234	FC059
Road 174	FC056	Road 212	FC091	Road 234	FC044
Road 175	FC052	Road 212	FC075	Road 234	FC045
Road 175	FC067	Road 212	FC090	Road 235	FC064
Road 175	FC051	Road 212	FC074	Road 235	FC049
Road 175	FC084	Road 213	FC074	Road 235	FC081
Road 176	FC051	Road 213	FC075	Road 236	FC064
Road 176	FC035	Road 214	FC108	Road 236	FC081
Road 176	FC036	Road 214	FC107	Road 238	FC081
Road 177	FC036	Road 215	FC146	Road 239	FC081
Road 180	FC036	Road 215	FC127	Road 24	FC172
Road 181	FC007	Road 215	FC127	Road 240	FC081
Road 182	FC006	Road 215	FC109	Road 240	FC096
Road 182	FC007	Road 216	FC110	Road 241	FC081
Road 184	FC007	Road 216	FC127	Road 241	FC080
Road 185	FC003	Road 216	FC128	Road 241	FC095
Road 186	FC003	Road 216	FC127	Road 241	FC080
Road 187	FC003	Road 217	FC110	Road 241	FC094
Road 188	FC010	Road 218	FC111	Road 242	FC081
Road 188	FC022	Road 219	FC110	Road 243	FC081
Road 189	FC010	Road 22	FC085	Road 244	FC047
Road 19	FC084	Road 22	FC100	Road 244	FC048
Road 19	FC083	Road 220	FC110	Road 244	FC063
Road 190	FC006	Road 221	FC110	Road 245	FC062
Road 190	FC010	Road 222	FC092	Road 246 Rd	FC061
Road 191	FC006	Road 222	FC110	Road 246 Rd	FC062
Road 193	FC035	Road 223	FC061	Road 246 Rd	FC046
Road 195	FC326	Road 223	FC078	Road 246 Rd	FC047
Road 196	FC326	Road 223	FC060	Road 246 Rd	FC060
Road 197	FC326	Road 224	FC060	Road 246 Rd	FC060
Road 198	FC327	Road 226	FC077	Road 247	FC061
Road 199	FC327	Road 226	FC060	Road 248	FC061
Road 20	FC084	Road 226	FC076	Road 248	FC060
Road 20	FC099	Road 226	FC059	Road 249	FC078
Road 20	FC098	Road 226	FC045	Road 25	FC172
Road 200	FC327	Road 227	FC091	Road 25	FC194
Road 201	FC327	Road 227	FC076	Road 250	FC062
Road 202	FC020	Road 228	FC110	Road 250	FC079
Road 203	FC020	Road 229	FC092	Road 250	FC094
Road 204	FC021	Road 229	FC110	Road 250	FC095
Road 204	FC021	Road 229	FC091	Road 250	FC094
Road 204	FC020	Road 229	FC076	Road 251	FC044
Road 204	FC008	Road 23	FC172	Road 252	FC084
Road 205	FC008	Road 230	FC062	Road 253	FC101
Road 205	FC020	Road 230	FC061	Road 254	FC101
Road 206	FC021	Road 230	FC078	Road 254	FC101
Road 206	FC021	Road 230	FC077	Road 254	FC102
Road 207	FC021	Road 230	FC077	Road 255	FC101
Road 207	FC020	Road 230	FC076	Road 256	FC085
Road 208	FC021	Road 230	FC091	Road 256	FC100
Road 208	FC021	Road 230 Rd	FC047	Road 257	FC026
Road 209	FC025	Road 231	FC109	Road 258	FC026
Road 209	FC025	Road 231	FC090	Road 259	FC026

Road Name	Map #
Road 259	FC027
Road 26	FC195
Road 26	FC194
Road 260	FC027
Road 261	FC027
Road 263	FC113
Road 264	FC113
Road 265	FC113
Road 265	FC114
Road 266	FC114
Road 266	FC132
Road 267 Rd	FC132
Road 268	FC115
Road 269	FC115
Road 27	FC172
Road 27	FC194
Road 271	FC114
Road 271	FC096
Road 273	FC173
Road 28	FC172
Road 283	FC282
Road 284	FC259
Road 285	FC235
Road 285	FC260
Road 286	FC233
Road 286	FC234
Road 287	FC209
Road 287	FC208
Road 288	FC210
Road 288	FC211
Road 288	FC210
Road 289	FC235
Road 29	FC173
Road 29	FC172
Road 290	FC236
Road 290	FC235
Road 291	FC260
Road 291	FC284
Road 292	FC284
Road 293	FC238
Road 294	FC237
Road 294	FC238
Road 295	FC237
Road 295	FC212
Road 295	FC213
Road 296	FC213
Road 296	FC238
Road 297	FC237
Road 298	FC237
Road 298	FC262
Road 298	FC262
Road 299	FC262
Road 3	FC343
Road 30	FC195
Road 30	FC173
Road 301	FC260
Road 302	FC345
Road 303	FC348

Road Name	Map #
Road 303	FC350
Road 304	FC345
Road 305	FC314
Road 305	FC334
Road 306	FC335
Road 307	FC315
Road 307	FC315
Road 308	FC315
Road 309	FC335
Road 31	FC173
Road 31	FC172
Road 310	FC335
Road 311	FC344
Road 312	FC336
Road 313	FC153
Road 314	FC134
Road 315	FC137
Road 316	FC137
Road 317	FC137
Road 318	FC314
Road 318	FC315
Road 318	FC314
Road 318	FC315
Road 319	FC315
Road 32	FC165
Road 320	FC314
Road 320	FC315
Road 321	FC314
Road 322	FC314
Road 323	FC314
Road 324	FC314
Road 325	FC290
Road 325	FC314
Road 327	FC314
Road 328	FC290
Road 329	FC290
Road 329	FC291
Road 33	FC164
Road 33	FC165
Road 330	FC289
Road 330	FC313
Road 330	FC290
Road 331	FC289
Road 331	FC313
Road 331	FC314
Road 332	FC290
Road 333	FC333
Road 334	FC333
Road 335	FC333
Road 336	FC333
Road 337	FC333
Road 338	FC333
Road 338	FC332
Road 339	FC095
Road 339	FC080
Road 339	FC096
Road 34	FC165
Road 340	FC095

Road Name	Map #
Road 340	FC096
Road 341	FC095
Road 342	FC095
Road 342	FC094
Road 343	FC112
Road 344	FC112
Road 345	FC093
Road 345	FC111
Road 346	FC112
Road 346	FC130
Road 348	FC022
Road 349	FC022
Road 35	FC164
Road 350	FC034
Road 351	FC034
Road 352	FC034
Road 352	FC035
Road 353	FC035
Road 354	FC035
Road 356	FC034
Road 357	FC034
Road 358	FC034
Road 359	FC034
Road 36	FC164
Road 36	FC145
Road 36	FC165
Road 360	FC034
Road 361	FC034
Road 362	FC021
Road 363	FC021
Road 364	FC021
Road 364	FC021
Road 364	FC034
Road 366	FC345
Road 366	FC344
Road 367	FC345
Road 368	FC344
Road 369	FC344
Road 37	FC145
Road 37	FC165
Road 37	FC166
Road 373	FC028
Road 374	FC028
Road 375	FC028
Road 376	FC196
Road 376	FC197
Road 376	FC175
Road 377	FC196
Road 377	FC175
Road 377	FC197
Road 378	FC279
Road 379	FC232
Road 38	FC165
Road 381	FC308
Road 382	FC308
Road 383	FC284
Road 383	FC308
Road 384	FC118

Road Name	Map #
Road 385	FC118
Road 386	FC118
Road 387	FC118
Road 388	FC118
Road 389	FC118
Road 39	FC166
Road 39	FC146
Road 39	FC147
Road 39	FC167
Road 390	FC118
Road 391	FC118
Road 392	FC118
Road 393	FC136
Road 395	FC100
Road 395	FC118
Road 395	FC117
Road 396	FC117
Road 396	FC099
Road 396	FC118
Road 397	FC117
Road 397	FC118
Road 398	FC117
Road 398	FC118
Road 399	FC117
Road 40	FC146
Road 40	FC147
Road 40	FC146
Road 400	FC118
Road 401	FC118
Road 401	FC117
Road 402	FC117
Road 404	FC117
Road 405	FC117
Road 406	FC117
Road 407	FC117
Road 407	FC099
Road 407	FC099
Road 408	FC099
Road 409	FC117
Road 41	FC128
Road 41	FC147
Road 41	FC127
Road 41	FC128
Road 410	FC117
Road 411	FC117
Road 411	FC099
Road 411	FC099
Road 412	FC341
Road 412	FC342
Road 413	FC342
Road 414	FC342
Road 415	FC342
Road 416	FC342
Road 417	FC342
Road 418	FC342
Road 418	FC341
Road 419	FC342
Road 419	FC341

Road Name	Map #
Road 42	FC148
Road 420	FC264
Road 420	FC263
Road 421	FC286
Road 421	FC263
Road 421	FC287
Road 421	FC285
Road 422	FC262
Road 423	FC262
Road 423	FC286
Road 424	FC264
Road 425	FC288
Road 425	FC287
Road 427	FC310
Road 427	FC286
Road 428	FC310
Road 428	FC311
Road 429	FC310
Road 429	FC330
Road 43	FC165
Road 43	FC166
Road 430	FC310
Road 431	FC310
Road 432	FC310
Road 432	FC311
Road 432	FC331
Road 432	FC331
Road 433	FC310
Road 433	FC330
Road 434	FC331
Road 435	FC286
Road 436	FC310
Road 436	FC286
Road 436	FC287
Road 437	FC312
Road 437	FC311
Road 438	FC312
Road 439	FC311
Road 439	FC312
Road 44	FC292
Road 440	FC311
Road 440	FC331
Road 441	FC288
Road 441	FC289
Road 442	FC288
Road 443	FC288
Road 443	FC312
Road 444	FC312
Road 445	FC312
Road 446	FC312
Road 447	FC313
Road 447	FC312
Road 448	FC312
Road 449	FC332
Road 449	FC312
Road 45	FC292
Road 450	FC152
Road 450	FC172

Road Name	Map #
Road 452	FC172
Road 453	FC332
Road 454	FC332
Road 455	FC333
Road 455	FC332
Road 456	FC333
Road 457	FC341
Road 458	FC341
Road 459	FC332
Road 459	FC311
Road 459	FC331
Road 46	FC267
Road 46	FC268
Road 461	FC331
Road 462	FC289
Road 463	FC289
Road 464	FC265
Road 464	FC289
Road 465	FC266
Road 466	FC266
Road 467	FC266
Road 468	FC266
Road 469	FC266
Road 47	FC267
Road 470	FC265
Road 471	FC265
Road 472	FC267
Road 472	FC267
Road 472	FC242
Road 473	FC028
Road 473	FC027
Road 474	FC028
Road 475	FC028
Road 475	FC027
Road 476	FC041
Road 476	FC028
Road 477	FC040
Road 477	FC041
Road 478	FC041
Road 478	FC042
Road 479	FC042
Road 48	FC291
Road 480	FC042
Road 480	FC029
Road 481	FC145
Road 482	FC126
Road 483	FC109
Road 483	FC127
Road 484	FC127
Road 485	FC110
Road 485	FC128
Road 486	FC127
Road 487	FC127
Road 488	FC127
Road 488	FC146
Road 489	FC126
Road 489	FC107
Road 489	FC108

Road Name	Map #
Road 49	FC315
Road 490	FC099
Road 490	FC098
Road 491	FC117
Road 491	FC116
Road 492	FC098
Road 492	FC116
Road 492	FC115
Road 493	FC117
Road 494	FC116
Road 494	FC117
Road 495	FC116
Road 496	FC196
Road 496	FC174
Road 496	FC196
Road 497	FC196
Road 498	FC195
Road 499	FC196
Road 499	FC195
Road 50	FC315
Road 50	FC315
Road 50	FC315
Road 501	FC195
Road 503	FC195
Road 504	FC218
Road 504	FC217
Road 505	FC218
Road 506	FC218
Road 507	FC219
Road 508	FC218
Road 51	FC291
Road 51	FC292
Road 510	FC217
Road 511	FC217
Road 513	FC342
Road 514	FC333
Road 514	FC342
Road 515	FC333
Road 516	FC333
Road 516	FC342
Road 517	FC333
Road 517	FC342
Road 518	FC016
Road 519	FC193
Road 52	FC244
Road 52	FC269
Road 52	FC269
Road 52	FC268
Road 52	FC292
Road 520	FC194
Road 521	FC194
Road 522	FC217
Road 522	FC194
Road 523	FC194
Road 524	FC194
Road 525	FC226
Road 526	FC250
Road 527	FC250

Road Name	Map #
Road 528	FC250
Road 529	FC250
Road 53	FC292
Road 530	FC250
Road 531	FC250
Road 532	FC226
Road 533	FC250
Road 534	FC250
Road 535	FC101
Road 535	FC102
Road 536	FC102
Road 536	FC102
Road 537	FC102
Road 539	FC101
Road 539	FC102
Road 54	FC268
Road 54	FC292
Road 541	FC102
Road 542	FC102
Road 543	FC120
Road 544	FC102
Road 545	FC102
Road 546	FC102
Road 547	FC102
Road 548	FC102
Road 549	FC058
Road 55	FC293
Road 551	FC100
Road 551	FC101
Road 552	FC215
Road 553	FC216
Road 554	FC216
Road 557	FC215
Road 557	FC216
Road 558	FC216
Road 558	FC241
Road 559	FC216
Road 559	FC241
Road 56	FC293
Road 560	FC241
Road 561	FC241
Road 561	FC216
Road 562	FC241
Road 563	FC240
Road 564	FC214
Road 564	FC191
Road 564	FC213
Road 564	FC189
Road 564	FC213
Road 564	FC190
Road 565	FC213
Road 566	FC214
Road 566	FC239
Road 566	FC213
Road 567	FC240
Road 568	FC240
Road 568	FC241
Road 569	FC240

Road Name	Map #
Road 57	FC316
Road 570	FC265
Road 570	FC264
Road 571	FC264
Road 573	FC265
Road 574	FC265
Road 575	FC265
Road 576	FC265
Road 577	FC240
Road 577	FC265
Road 578	FC240
Road 578	FC265
Road 579	FC265
Road 58	FC291
Road 580	FC265
Road 582	FC055
Road 583	FC070
Road 583	FC087
Road 583	FC071
Road 584	FC025
Road 584	FC024
Road 585	FC026
Road 586	FC026
Road 586	FC039
Road 587	FC026
Road 588	FC039
Road 588	FC038
Road 589	FC025
Road 59	FC291
Road 590	FC025
Road 591	FC038
Road 593	FC038
Road 594	FC293
Road 595	FC293
Road 596	FC270
Road 597	FC293
Road 597	FC269
Road 598	FC293
Road 599	FC294
Road 6	FC342
Road 6	FC343
Road 60	FC291
Road 600	FC293
Road 600	FC269
Road 601	FC294
Road 602	FC294
Road 603	FC088
Road 604	FC088
Road 605	FC184
Road 606	FC207
Road 607	FC207
Road 608	FC184
Road 609	FC184
Road 61	FC317
Road 610	FC162
Road 610	FC184
Road 611	FC184
Road 611	FC162

Road Name	Map #
Road 612	FC185
Road 613	FC163
Road 614	FC163
Road 615	FC163
Road 616	FC164
Road 617	FC164
Road 617	FC186
Road 617	FC185
Road 618	FC186
Road 618	FC163
Road 618	FC185
Road 619	FC186
Road 620	FC122
Road 620	FC121
Road 621	FC122
Road 621	FC121
Road 622	FC122
Road 623	FC140
Road 624	FC140
Road 625	FC148
Road 625	FC147
Road 626	FC131
Road 626	FC130
Road 627	FC150
Road 628	FC150
Road 629	FC150
Road 629	FC170
Road 629	FC149
Road 63	FC291
Road 630	FC150
Road 630	FC170
Road 631	FC170
Road 632	FC217
Road 633	FC217
Road 634	FC217
Road 635	FC217
Road 636	FC217
Road 637	FC217
Road 638	FC217
Road 639	FC217
Road 639	FC216
Road 64	FC292
Road 64	FC291
Road 640	FC242
Road 641	FC242
Road 642	FC242
Road 643	FC242
Road 644	FC243
Road 644	FC218
Road 646	FC243
Road 647	FC268
Road 647	FC267
Road 647	FC243
Road 648	FC243
Road 649	FC243
Road 65	FC290
Road 65	FC291
Road 65	FC267

Road Name	Map #
Road 65	FC291
Road 650	FC243
Road 650	FC268
Road 650	FC267
Road 651	FC267
Road 652	FC267
Road 653	FC242
Road 653	FC267
Road 654	FC242
Road 654	FC267
Road 655	FC242
Road 655	FC267
Road 656	FC242
Road 657	FC242
Road 658 Rd	FC241
Road 659	FC241
Road 66	FC336
Road 66	FC316
Road 663	FC241
Road 664	FC241
Road 665	FC242
Road 666	FC242
Road 667	FC242
Road 668	FC117
Road 669	FC117
Road 669	FC135
Road 67	FC338
Road 67	FC339
Road 670	FC135
Road 672	FC136
Road 673	FC155
Road 674	FC136
Road 675	FC136
Road 677	FC136
Road 678	FC155
Road 679	FC155
Road 68	FC317
Road 681	FC013
Road 682	FC013
Road 683	FC013
Road 684	FC012
Road 686	FC035
Road 687	FC035
Road 688	FC051
Road 689	FC029
Road 689	FC030
Road 69	FC339
Road 69	FC338
Road 690	FC224
Road 691	FC201
Road 691	FC224
Road 692	FC224
Road 693	FC029
Road 693	FC030
Road 694	FC030
Road 695	FC030
Road 697	FC101
Road 698	FC101

Road Name	Map #
Road 699	FC101
Road 70	FC318
Road 70	FC338
Road 700	FC119
Road 701	FC119
Road 702	FC120
Road 704	FC086
Road 705	FC086
Road 705	FC101
Road 706	FC040
Road 707	FC040
Road 708	FC040
Road 709	FC042
Road 71	FC293
Road 71	FC318
Road 71	FC293
Road 71	FC317
Road 712	FC188
Road 714	FC133
Road 715	FC133
Road 716	FC134
Road 717	FC134
Road 718	FC192
Road 718	FC170
Road 719	FC151
Road 72	FC104
Road 72	FC122
Road 720	FC132
Road 720	FC151
Road 722 Rd	FC043
Road 722 Rd	FC042
Road 722 Rd	FC057
Road 723	FC174
Road 724	FC040
Road 725	FC038
Road 726	FC195
Road 727	FC201
Road 728	FC119
Road 729	FC016
Road 73	FC120
Road 730	FC016
Road 731	FC009
Road 732	FC009
Road 733	FC009
Road 734	FC009
Road 735	FC021
Road 735	FC022
Road 736	FC021
Road 737	FC161
Road 738	FC050
Road 739	FC050
Road 739	FC035
Road 74	FC120
Road 740	FC035
Road 741	FC035
Road 742	FC035
Road 743	FC035
Road 744	FC035

Road Name	Map #	Road Name	Map #	Road Name	Map #
Road 744	FC036	Road 784	FC002	Road 814	FC206
Road 744	FC035	Road 785	FC002	Road 814	FC231
Road 744	FC023	Road 785	FC003	Road 815	FC206
Road 745	FC062	Road 786	FC002	Road 816	FC207
Road 746	FC268	Road 787	FC002	Road 817	FC184
Road 747	FC288	Road 788	FC001	Road 817	FC183
Road 748	FC012	Road 789	FC008	Road 818	FC182
Road 749	FC196	Road 789	FC004	Road 818	FC183
Road 749	FC220	Road 789	FC005	Road 819	FC182
Road 749	FC219	Road 79	FC104	Road 819	FC205
Road 75	FC121	Road 79	FC122	Road 82	FC011
Road 751	FC196	Road 790	FC004	Road 820	FC182
Road 752	FC196	Road 791	FC004	Road 821	FC182
Road 753	FC175	Road 792	FC032	Road 822	FC181
Road 754	FC175	Road 792	FC031	Road 822	FC204
Road 755	FC219	Road 793	FC034	Road 823	FC205
Road 756	FC197	Road 794	FC035	Road 823	FC204
Road 756	FC196	Road 795	FC036	Road 824	FC204
Road 757	FC175	Road 795	FC022	Road 825	FC229
Road 758	FC174	Road 795	FC035	Road 825	FC229
Road 758	FC173	Road 796	FC022	Road 826	FC229
Road 759	FC173	Road 797	FC023	Road 826	FC204
Road 76	FC121	Road 797	FC022	Road 827	FC204
Road 761	FC174	Road 798	FC022	Road 828	FC163
Road 761	FC174	Road 799	FC022	Road 828	FC185
Road 762	FC174	Road 8	FC349	Road 829	FC184
Road 763	FC153	Road 8	FC346	Road 83	FC024
Road 763	FC152	Road 8	FC349	Road 83	FC012
Road 764	FC132	Road 80	FC104	Road 830	FC109
Road 765	FC152	Road 800	FC036	Road 830	FC127
Road 765	FC151	Road 801	FC036	Road 831	FC167
Road 766	FC152	Road 802	FC036	Road 831	FC147
Road 767	FC101	Road 803	FC093	Road 832	FC148
Road 767	FC102	Road 804	FC093	Road 832	FC167
Road 768	FC153	Road 805	FC059	Road 832	FC168
Road 769	FC170	Road 806	FC164	Road 833	FC165
Road 77	FC121	Road 807	FC164	Road 833	FC166
Road 770 Rd	FC241	Road 807	FC163	Road 833	FC167
Road 771	FC202	Road 808	FC164	Road 834	FC165
Road 772	FC136	Road 808	FC186	Road 834	FC166
Road 773	FC028	Road 808	FC186	Road 835	FC166
Road 774	FC036	Road 808	FC185	Road 835	FC188
Road 774	FC035	Road 809	FC185	Road 835	FC167
Road 775	FC036	Road 809	FC208	Road 835	FC189
Road 775	FC035	Road 809	FC207	Road 836	FC232
Road 776	FC036	Road 81	FC011	Road 836	FC231
Road 776	FC023	Road 81	FC023	Road 837	FC232
Road 777 Rd	FC101	Road 810	FC208	Road 837	FC257
Road 778	FC349	Road 810	FC207	Road 838	FC232
Road 779	FC349	Road 811	FC207	Road 839	FC231
Road 78	FC122	Road 811	FC184	Road 839	FC256
Road 78	FC121	Road 812	FC143	Road 84	FC012
Road 780	FC009	Road 812	FC142	Road 840	FC256
Road 781	FC021	Road 812	FC143	Road 840	FC280
Road 781	FC009	Road 813	FC143	Road 841	FC279
Road 782	FC021	Road 813	FC163	Road 841	FC303
Road 782	FC009	Road 814	FC183	Road 841	FC280
Road 783	FC012	Road 814	FC206	Road 842	FC255

Road Name	Map #	Road Name	Map #	Road Name	Map #
Road 842	FC279	Road 868	FC170	Road 916	FC294
Road 843	FC302	Road 869	FC171	Road 917	FC285
Road 843	FC303	Road 87	FC023	Road 917	FC284
Road 843	FC278	Road 870	FC170	Road 918	FC184
Road 844	FC302	Road 871	FC240	Road 918	FC207
Road 844	FC303	Road 872	FC240	Road 919	FC162
Road 845	FC302	Road 872	FC241	Road 919	FC163
Road 845	FC303	Road 873	FC288	Road 92	FC175
Road 846	FC283	Road 874	FC291	Road 920	FC036
Road 847	FC306	Road 875	FC315	Road 920	FC023
Road 847	FC283	Road 876	FC315	Road 921	FC137
Road 847	FC307	Road 877	FC315	Road 921	FC138
Road 848	FC305	Road 878	FC315	Road 922	FC251
Road 848	FC281	Road 879	FC314	Road 923	FC251
Road 848	FC303	Road 88	FC023	Road 927	FC028
Road 848	FC304	Road 880	FC349	Road 928	FC029
Road 849	FC233	Road 881	FC349	Road 93	FC230
Road 849	FC258	Road 882	FC242	Road 93	FC229
Road 85	FC036	Road 882	FC217	Road 93	FC231
Road 85	FC036	Road 883	FC242	Road 930	FC028
Road 850	FC326	Road 884	FC241	Road 931	FC029
Road 851	FC328	Road 884	FC266	Road 932	FC058
Road 851	FC327	Road 885	FC217	Road 933	FC244
Road 852	FC328	Road 885	FC216	Road 94	FC230
Road 853	FC283	Road 886	FC217	Road 95	FC230
Road 854	FC285	Road 887	FC217	Road 96	FC161
Road 855	FC236	Road 888	FC219	Road 96	FC183
Road 856	FC236	Road 889	FC219	Road 96	FC182
Road 856	FC235	Road 89	FC156	Road 96	FC181
Road 856	FC211	Road 890	FC219	Road 96	FC203
Road 856	FC211	Road 891	FC194	Road 96	FC204
Road 856	FC210	Road 892	FC194	Road 97	FC228
Road 856	FC187	Road 893	FC152	Road 97	FC253
Road 857	FC236	Road 894	FC174	Road 97	FC252
Road 857	FC212	Road 894	FC173	Road 98	FC228
Road 857	FC211	Road 895	FC134	Road 98	FC227
Road 857	FC211	Road 896	FC134	Road 99	FC203
Road 858	FC212	Road 897	FC134	Road 990	FC206
Road 858	FC237	Road 898	FC136	Road 991	FC131
Road 858	FC211	Road 899	FC135	Road 991	FC132
Road 859	FC212	Road 90	FC175	Road 992	FC276
Road 86	FC023	Road 901	FC098	Road 992	FC274
Road 860	FC211	Road 901	FC116	Road 992	FC298
Road 860	FC210	Road 902	FC136	Road 992	FC275
Road 861	FC188	Road 903	FC118	Road 992	FC300
Road 861	FC211	Road 903	FC136	Road 997 Rd	FC173
Road 861	FC187	Road 904	FC120	Robb Ct	FC030
Road 862	FC188	Road 905	FC159	Robert St	FC029
Road 863	FC187	Road 906	FC159	Robert St	FC029
Road 863	FC188	Road 907	FC180	Robert St	FC035
Road 863	FC189	Road 908	FC179	Roberts Rd	FC049
Road 864	FC169	Road 908	FC180	Robertson St	FC035
Road 864	FC168	Road 909	FC103	Robertson St	FC202
Road 864	FC148	Road 91	FC175	Robertson St	FC030
Road 864	FC167	Road 911	FC016	Robinson Lane	FC242
Road 865	FC168	Road 912	FC028	Robinson Lane	FC217
Road 866	FC169	Road 913	FC029	Robinson St	FC118
Road 867	FC169	Road 915	FC291	Rochester Ct	FC028

Road Name	Map #
Rockemer Rd	FC143
Rocky Ct	FC029
Rocky St	FC118
Rockyglen Ct	FC014
Roderick Ct	FC055
Roebuck St	FC028
Rohan Way	FC028
Rokeyby Rd	FC057
Rokeyby Rd	FC058
Rolys Rd	FC025
Romeck Cr	FC028
Romney St	FC016
Romney St	FC028
Ronaldo Way	FC029
Rosa Ct	FC029
Rosalind Ct	FC030
Rose Ct	FC028
Rose St	FC028
Rosebay Dr	FC006
Rosebay Dr	FC005
Rosedale Dr	FC042
Rosehill Rd	FC117
Rosehill Rd	FC135
Rosella Way	FC028
Rosella Way	FC099
Roseneath St	FC118
Rosewood Av	FC029
Rosewood Ct	FC135
Roseys Ct	FC014
Ross Rd	FC148
Ross St	FC030
Ross St	FC003
Ross St	FC137
Rossington Dr	FC028
Rosslyn Dr	FC006
Round Island Rd	FC030
Rowley Rd	FC057
Rowston Rd	FC036
Royal Dr	FC029
Royal Dr	FC028
Royal Oak Rd	FC217
Royle St	FC117
Rozalia Rd	FC291
Ruby St	FC084
Ruddiman Ct	FC029
Runway 11/29 Rd	FC042
Runway 11/29 Rd	FC043
Runway 11/29 Rd	FC029
Runway 12/30 Rd	FC118
Runway 17/35 Rd	FC118
Rupert Ct	FC135
Rural View Ct	FC013
Rural View Ct	FC014
Rural View Ct	FC026
Rural View Ct	FC025
Russell Ct	FC026
Russell Dr	FC073
Russell St	FC118

Road Name	Map #
Russell St	FC117
Ryde St	FC179
Ryland Pl	FC202
Sage St	FC028
Sager Ct	FC029
Salamander Av	FC028
Salford St	FC035
Saltwater Creek Rd	FC118
Saltwater Creek Rd	FC118
Saltwater Creek Rd	FC100
Saltwater Creek Refuse Tip Rd	FC118
Saltwater St	FC012
Samarai Dr	FC029
Samarai Dr	FC028
Samphire St	FC016
Sams Rd	FC118
San Bromista Ct	FC029
San Bromista Ct	FC030
San Marco Ct	FC030
Sanctuary Hills Rd	FC038
Sanctuary Hills Rd	FC025
Sanctuary Pl	FC224
Sanctuary Point Cl	FC016
Sanctuary Rd	FC057
Sand Rd	FC027
Sandalan Way	FC030
Sandalwood Ct	FC135
Sandalwood Dr	FC029
Sandcastles Cct	FC003
Sanderling Dr	FC201
Sanderling Dr	FC202
Sandpiper St	FC073
Sandrabarbara Dr	FC058
Sandy St	FC030
Sandy Strait Dr	FC202
Sandy View Dr	FC041
Sandy View Dr	FC042
Sanitary Depot Rd	FC268
Sanitary Depot Rd	FC267
Santa Maria Av	FC028
Sapphire St	FC099
Sarah Rd	FC349
Satinay St	FC030
Satinwood Av	FC028
Satinwood Cl	FC135
Saunders Rd	FC116
Saunders St	FC016
Sawmill Rd	FC026
Sawmill Rd	FC014
Scanlan St	FC040
Scanlan St	FC041
Scarborough St	FC029
Scarness Caravan Park Rd	FC029
Scenic Ct	FC014
School Bus Rd	FC023
Schooner Rise	FC073
Schuberts Rd	FC218

Road Name	Map #
Schwarzrock Rd	FC202
Schwarzrock Rd	FC201
Schwarzrock Rd	FC202
Scott St	FC136
Scribbly Gum Ct	FC028
Scrimshaw Pl	FC202
Scrub Hill Rd	FC028
Scrub Hill Rd	FC028
Sea Beach Way	FC013
Sea Eagle Dr	FC116
Sea Eagles Rd	FC042
Sea Eagles Rd	FC043
Seabreeze Lane	FC016
Seacrest Dr	FC042
Seafarer Dr	FC073
Seahaven Cct	FC016
Seahorse Cct	FC014
Sealink Dr	FC016
Searle St	FC118
Seashells Ct	FC003
Seashore Way	FC013
Seaside Cct	FC013
Seaspray Ct	FC030
Seaview Av	FC179
Seaview Ct	FC026
Seaview Dr	FC058
Seaward Ct	FC073
Seaway Pde	FC012
Second Av	FC179
Selena St	FC073
Sempfs Rd	FC015
Sempfs Rd	FC014
Senor Av	FC029
Senorita Pde	FC030
Senorita Pde	FC030
Senorita Pde	FC029
Senorita Pde	FC029
Serene Way	FC042
Serenity Dr	FC027
Serenity Dr	FC136
Serenity Dr	FC015
Serenity Dr	FC016
SES Shed Ent	FC242
Set Down Rd	FC043
Settlers Rd	FC055
Settlers Rd	FC054
Seven Mile Rd	FC174
Seven Mile Rd	FC173
Seven Mile Rd	FC174
Sewell Ct	FC043
Shady Camp Rd	FC262
Shady Camp Rd	FC286
Shady Camp Rd	FC285
Shady Camp Rd	FC261
Shady Camp Rd	FC287
Shady Camp Rd	FC311
Shanklin St	FC179
Shannen Ct	FC028

Road Name	Map #
Sharyn Ct	FC016
Shaw St	FC201
Shaw St	FC136
Shearwater St	FC042
Sheehans Rd	FC335
Sheldon Dr	FC118
Shell St	FC030
Shellcot St	FC013
Shelley St	FC029
Shepherds Rd	FC022
Sheppards Rd	FC217
Sheridan St	FC089
Shiplick St	FC084
Shiplick St	FC099
Shore Rd East	FC043
Shore Rd West	FC043
Shoreham St	FC016
Shoreline Ct	FC030
Short St	FC030
Short St	FC242
Short St	FC118
Showgrounds Rd	FC117
Showgrounds Rd	FC117
Shumack Dr	FC118
Signature Ct	FC028
Silkwood Dr	FC029
Silkwood Dr	FC030
Silkyoak Ct	FC135
Silver St	FC084
Silvereye Ct	FC016
Silverleaf Tce	FC013
Simmos Rd	FC025
Simpson St	FC003
Sims Rd	FC116
Sims Rd North	FC116
Sirenia Dr	FC007
Sirenia Dr	FC003
Sirius Ct	FC028
Sittella Cl	FC028
Six Mile Rd East	FC174
Six Mile Rd East	FC174
Six Mile Rd West	FC174
Six Mile Rd West	FC173
Skinner Cr	FC030
Skye Ct	FC029
Slater St	FC116
Slaughter House Rd	FC021
Slaughterhouse Rd	FC117
Slaughterhouse Rd	FC099
Small St	FC042
Smelter St	FC084
Smelter St	FC099
Smith Av	FC242
Smith Cr	FC144
Smith Rd	FC022
Smith Rd	FC197
Smith Rd	FC196
Smith St	FC030

Road Name	Map #
Smith St	FC118
Snapper Dr	FC250
Snapper St	FC029
Snapper St	FC153
Snow St	FC029
Sonder St	FC030
Songbird Pl	FC028
Sorensen St	FC202
Sorrensen St	FC135
Sorrensens Rd	FC027
Sorrensens Rd	FC027
South Cemetery Rd	FC117
South Esp	FC073
South Esp	FC089
South Heath Rd	FC022
South St	FC030
South St	FC136
Southerden St	FC029
Southern Cross Cct	FC043
Southern Taxiway Rd	FC118
Southfork Cct	FC006
Sovereign Ct	FC028
Spence St	FC016
Spiden Rd	FC170
Spiden Rd	FC149
Spiden Rd	FC169
Spiegel Rd	FC348
Spinnaker Dr	FC016
Spoonbill Way	FC016
Sport Leisure Park Rd	FC029
Spotted Gum Ct	FC028
Sprake Dr	FC118
Spring Creek Rd	FC311
Spring St	FC034
Spring St	FC035
Spring Way	FC028
Springvale Rd	FC136
Springvale Rd	FC155
Springvale Rd	FC155
Spyglass Ct	FC016
Squire St	FC029
St Andrews Dr	FC016
St Clair Av	FC118
St Joseph Dr	FC028
St Marys Rd	FC192
St Marys Rd	FC193
St Marys Rd	FC169
St Marys Rd	FC191
St Marys Rd	FC194
St Marys Rd	FC194
St Mungo St	FC136
St Mungo St	FC118
Stafford Rd	FC035
Stafford St	FC118
Stafford St	FC117
Staib Rd	FC143
Staib Rd Rd	FC144
Staib St	FC136

Road Name	Map #
Staiers Rd	FC172
Staiers Rd Rd	FC172
Starview Rd	FC086
Starview Rd	FC101
Station Rd	FC134
Station St	FC242
Steel St	FC042
Stein Rd	FC099
Stein Rd	FC098
Steindl St	FC136
Steindl St	FC137
Steley St	FC021
Steley St	FC034
Steley St	FC035
Stephenson St	FC029
Sterling Ct	FC028
Stevens Cl	FC029
Stevenson Rd	FC348
Stevenson St	FC118
Stewart St	FC030
Stirling Dr	FC028
Stockman Way	FC070
Stocks Rd	FC026
Stormy Rise	FC073
Stottenville Rd	FC292
Stottenville Rd	FC316
Straits Otlk	FC026
Straits Otlk	FC014
Stratford Rd	FC291
Stratford Rd	FC292
Strathdees Rd	FC241
Strawbridges Rd	FC344
Stringers Lane	FC317
Stringers Lane	FC316
Stringybark Dr	FC030
Stuart Ct	FC137
Sturt St	FC028
Stutz Rd	FC196
Stutz Rd Rd	FC219
Sugar Dr	FC101
Sugar Glider Cl	FC250
Sultana St	FC073
Summit Ridge Dr	FC028
Sunad Ct	FC028
Sunbury St	FC117
Sunderland St	FC058
Sunline Ct	FC030
Sunnerdale Rd	FC055
Sunny Ct	FC134
Sunny Way	FC013
Sunnyside Dr	FC055
Sunnyside Dr	FC070
Sunnyside Dr	FC054
Sunrise Cr	FC003
Sunrise Dr	FC136
Sunrise Rd	FC348
Sunrise Rd	FC345
Sunset Cr	FC029

Road Name	Map #	Road Name	Map #	Road Name	Map #
Sunset Ct	FC135	Teddington Rd	FC174	Three Mile Rd East	FC155
Surrey Ct	FC029	Teddington Rd	FC196	Three Mile Rd West	FC135
Susan Cl	FC073	Teddington Rd	FC135	Three Mile Rd West	FC154
Sussex St	FC118	Teddington Rd	FC154	Three Mile Rd West	FC134
Sussex St	FC136	Teddington Rd	FC154	Three Mile Rd West	FC153
Suthers Rd	FC114	Teddington Rd	FC154	Three Mile Rd West	FC135
Swain Ct	FC014	Tee Way	FC028	Thunder Creek Rd	FC327
Swallow Tail Ct	FC013	Tee Way	FC028	Thunder Creek Rd	FC326
Swan Dr	FC058	Teebar Hall Rd	FC164	Thurecht St	FC118
Swan Tce	FC250	Teebar Hall Rd	FC163	Ti Tree Rd East	FC043
Swan View Ct	FC012	Teebar Hall Rd	FC186	Ti Tree Rd West	FC043
Swaney Ct	FC029	Teebar Hall Rd	FC185	Tiaro St	FC242
Swift Rd	FC217	Temily St	FC043	Tiaro St North	FC242
Swiss Ct	FC030	Temily St	FC058	Tiger St	FC136
Swissalp Dr	FC028	Templar Rd	FC348	Timber Reserve Dr	FC099
Sydney St	FC118	Tenimby St	FC029	Timbrell Cr	FC134
Sykes Rd	FC348	Teragin Tce	FC250	Tina Dr	FC029
Tableland Rd	FC055	Teresa St	FC042	Tinana Rec Reserve Ent	FC135
Taela Ct	FC029	Teresa St	FC028	Tinana St	FC135
Tahiti Rd	FC243	Teresa St	FC029	Tingira Tce	FC029
Tahiti Rd	FC242	Teresa St	FC041	Tinnanbar Rd	FC300
Tahiti Rd	FC244	Tern Ct	FC073	Tinnanbar Rd	FC299
Tahiti Rd	FC269	Terrence Ct	FC348	Tinnanbar Rd	FC276
Tahiti Rd	FC244	The Gables Park Rd	FC016	Tinnanbar Rd	FC276
Tahlia Ct	FC135	The Pines Rd	FC016	Tinnanbar Rd	FC298
Tahlia Lane	FC217	The Yachtsmans Dr	FC006	Titmarsh Rd	FC267
Tahlia Lane	FC218	The Yachtsmans Dr	FC005	Todd St	FC035
Takura School Rd	FC038	Themeda Way	FC250	Toft Rd	FC118
Talasea Dr	FC028	Thiess Rd	FC215	Toft Rd	FC119
Talegalla Dr	FC293	Thiess Rd	FC216	Tom St	FC029
Talegalla Dr	FC294	Thinoomba Rd	FC148	Toma St	FC117
Talegalla Dr	FC270	Thinoomba Rd	FC149	Toni St	FC030
Talegalla Dr	FC269	Thinoomba Rd	FC241	Toogoom Cane Rd	FC025
Talegalla Dr	FC244	Thinoomba Rd	FC216	Toogoom Cane Rd	FC013
Tamarind Cl	FC007	Thinoomba Rd	FC215	Toogoom Cane Rd	FC013
Tambaroora St	FC022	Thinoomba Rd	FC192	Toogoom Rd	FC024
Tambaroora St	FC021	Thinoomba Rd	FC191	Toogoom Rd	FC037
Tanami Cl	FC003	Thinoomba Rd	FC169	Toogoom Rd	FC023
Tandora Rd	FC088	Thinoomba Rd	FC169	Toogoom Rd	FC012
Tandora Rd	FC101	Thinoomba Two Rd	FC192	Toogoom Rd	FC012
Tandora Rd	FC087	Thinoomba Two Rd	FC170	Toohy Ct	FC029
Tandora Rd	FC102	Thinoomba Two Rd	FC171	Tooley St	FC118
Tanna St	FC028	Third Av	FC179	Tooley St	FC136
Tannen Ct	FC030	Thomas St	FC016	Tooth St	FC016
Tanner St	FC118	Thomas St	FC034	Tooth St	FC028
Tanyalba St	FC333	Thomas St	FC021	Top End Mines Rd	FC035
Tanzi Pl	FC055	Thomas St	FC035	Top End Mines Rd	FC050
Tapscott St	FC135	Thomas St	FC136	Top Rd	FC066
Tapscott St	FC136	Thompson A Rd	FC188	Top Rd	FC065
Tasman Dr	FC028	Thompson A Rd	FC189	Top Rd	FC082
Tatnell Dr	FC317	Thompson A Rd	FC212	Top St	FC029
Tatnell St	FC292	Thompson A Rd	FC211	Topaz Cct	FC030
Tavistock St	FC029	Thompson R Rd	FC142	Torbanlea Pialba Rd	FC035
Taylor St	FC029	Thompson R Rd	FC141	Torbanlea Pialba Rd	FC036
Taylor St	FC136	Thompsons Rd	FC288	Torbanlea Pialba Rd	FC036
Taylor St	FC135	Thomsen Rd	FC186	Torbanlea Pialba Rd	FC036
Tea Tree Way	FC276	Thornbill Dr	FC028	Torbanlea Pialba Rd	FC037
Teal Way	FC073	Three Mile Rd East	FC154	Torbanlea Pialba Rd	FC025

Road Name	Map #
Torbanlea Pialba Rd	FC024
Torbanlea Pialba Rd	FC025
Torbanlea Pialba Rd	FC038
Torbanlea Pialba Rd	FC039
Torbanlea Pialba Rd	FC039
Torbanlea Pialba Rd	FC054
Torbanlea Pialba Rd	FC055
Torbanlea Pialba Service Rd	FC038
Torbanlea Pialba Service Rd	FC055
Torbanlea St	FC003
Torquay Caravan Park Rd	FC029
Torquay Rd	FC028
Torquay Rd	FC029
Torquay Rd	FC029
Torquay Tce	FC029
Torquay Tce	FC030
Torquay Tce	FC029
Torquay Tce Service Rd	FC029
Tortworth Ct	FC026
Totness St	FC029
Totness St	FC029
Trade Way	FC027
Tradewind Cl	FC073
Trail Rd	FC236
Trail Rd	FC288
Trail Rd	FC287
Trail Rd	FC263
Trail Rd	FC262
Trail Rd	FC262
Trail Rd	FC261
Trail Rd North	FC238
Trail Rd North	FC263
Tram Rd	FC314
Tranquil Dr	FC042
Tranquility Ct	FC073
Tranquility Ct	FC058
Travis Rd	FC003
Traviston Way	FC002
Traviston Way	FC003
Treasure St	FC118
Tree View Rd	FC013
Tremlin Dr	FC021
Tremon Rd	FC058
Trevalli Ct	FC013
Treviso Ct	FC030
Trevnielsen Ct	FC029
Tribune St	FC136
Tribune St	FC137
Trill Ct	FC030
Trisha Ct	FC029
Tristania Cr	FC030
Tristans Way	FC135
Trobriand Pl	FC028
Trotter Rd	FC348
Truro St	FC030
Truro St	FC030
Truro St	FC029
Truss Ct	FC029

Road Name	Map #
Tuan Boat Ramp Rd	FC224
Tuan Esp	FC224
Tuan Forest Rd	FC157
Tuan Forest Rd	FC177
Tuan Forest Rd	FC199
Tuan Forest Rd	FC222
Tuan Forest Rd	FC249
Tuan Forest Rd	FC248
Tuan Forest Rd	FC247
Tuan Rd	FC224
Tudor Av	FC028
Tulesco Rd	FC175
Tulesco Rd	FC197
Tulesco Rd	FC175
Tulipwood Dr	FC002
Tulipwood Dr	FC003
Tulipwood Dr	FC135
Tuna St	FC029
Turnbull Ct	FC030
Turner Lane	FC135
Turner Rd	FC327
Turnstone Bvd	FC073
Turrum St	FC029
Turton St	FC224
Twin Fin Ct	FC013
Two Rd	FC194
Two Rd	FC193
Twolyn St	FC030
Uhlmann St	FC136
Underwater Rd	FC119
Underwater Rd	FC101
Ungowa Av	FC028
Ungowa Av	FC029
Union St	FC035
Union St	FC136
Unity St	FC118
Upper Bowling Green Rd	FC126
Upper Bowling Green Rd	FC108
Urangan St	FC029
Urraween Extension Rd	FC029
Urraween Extension Rd	FC028
Urraween Rd	FC028
Urraween Rd	FC027
USQ Ent	FC028
Utopia Rd	FC183
Utopia Rd	FC161
Utopia Rd Rd	FC182
Utopia Rd Rd	FC160
Vale Cl	FC026
Valentine Rd	FC292
Valentine Rd	FC293
Valfern Ct	FC027
Van Doorn Rd	FC242
Van Hensbroek Rd	FC316
Van Hensbroek Rd	FC336
Van Hensbroek Rd	FC337
Vanda St	FC030
Vanderwolf Rd	FC041

Road Name	Map #
Vanderwolf Rd	FC056
Vanderwolf Rd	FC071
Varley Rd North	FC348
Varley Rd North	FC345
Varley Rd South	FC348
Vaughan St	FC099
Venice Ct	FC016
Ventnor St	FC179
Venus St	FC028
Verden Dr	FC030
Vicki Pde	FC029
Victor Dr	FC028
Victoria St	FC016
Victoria St	FC135
Victoria St	FC136
Victory East St	FC043
Victory St	FC118
View Rd	FC154
View St	FC029
Villa St	FC118
Village Ct	FC028
Vine Forest Dr	FC015
Vine St	FC155
Virginia Ct	FC029
Virtue Av	FC058
Vista Ct	FC016
Vista St	FC043
Vista St	FC030
Vista St	FC118
Volmerhouse Rd	FC156
Volmerhouse Rd	FC155
Volute Way	FC003
Wade Rd	FC313
Wagtail Cct	FC042
Wagtail Cct	FC029
Wagtail Way	FC099
Waigani Av	FC028
Waldock Rd	FC173
Walker Av	FC136
Walker St	FC117
Walker St	FC117
Walker St	FC118
Walker St	FC136
Walker St	FC242
Walker St	FC243
Walker St Exit	FC117
Walkers Flat Rd	FC186
Walkers Flat Rd	FC186
Walkers Flat Rd	FC187
Walkers Flat Rd	FC165
Walkers Lane	FC039
Walkers Point Rd	FC119
Walkers Point Rd	FC119
Walkers Point Rd	FC101
Walkers Rd	FC030
Walkers Rd	FC029
Walkers Rd Sports Fields Ent	FC030
Wallace Ct	FC029

Road Name	Map #
Walls Camp Rd	FC005
Wallsend St	FC035
Wallum Frog Ct	FC114
Walter St	FC242
Walton St	FC118
Walworth St	FC135
Waratah St	FC118
Ward Lane	FC021
Ward Rd	FC116
Ward Rd	FC134
Ward Rd	FC134
Ward Rd	FC279
Ward Rd	FC303
Ward St	FC118
Wards Rd	FC348
Wards Rd	FC350
Warrah Rd	FC082
Warrah Rd	FC081
Warrah Rd	FC063
Warrah Rd	FC062
Warrah Rd	FC080
Warrego Dr	FC016
Warringal Ct	FC003
Warry St	FC136
Washington Dr	FC029
Watermans Way	FC073
Waters Edge Dr	FC014
Waterston St	FC118
Waterview Dr	FC014
Waterview Dr	FC026
Watkins St	FC034
Watkins St	FC021
Watson Rd	FC115
Watson Rd	FC133
Watson St	FC016
Watson St	FC028
Wattle Ct	FC118
Wattle St	FC016
Wattle St	FC028
Wattle Way	FC276
Wattlebird Lane	FC028
Wattlebrae Rd	FC102
Wattlebrae Rd	FC102
Wattlebrae Rd	FC103
Waugh St	FC030
Waughs Rd	FC335
Wave Ct	FC013
Waylen Rd	FC195
Weber Rd	FC155
Weber Rd	FC154
Weber St	FC224
Wedge St	FC028
Weir Rd	FC196
Weir Rd	FC197
Wellington Cr	FC029
Wentworth Av	FC028
Wentworth Ct	FC137
West St	FC029

Road Name	Map #
Western Rd	FC293
Western Rd	FC317
Western Rd	FC337
Western Rd	FC346
Western Taxiway Rd	FC043
Westminster Ct	FC029
Westringia Ct	FC026
Westringia Dr	FC250
Westwood Rd	FC184
Westwood Rd	FC184
Westwood Rd	FC183
Westwood Way	FC116
Wharf St	FC136
Wheeley Rd	FC057
Whimbrel Gr	FC028
Whimbrel Pl	FC201
Whipbird Ct	FC030
Whistler Ct	FC016
Whitaker St	FC202
Whitby St	FC030
Whitby St	FC035
White Rd	FC155
White St	FC016
White St	FC034
Whiting St	FC029
Whitley St	FC021
Whitley St	FC034
Whitley St	FC035
Whittaker Ct	FC030
Whittaker Ct	FC014
Whoop Whoop Rd	FC229
Whoop Whoop Rd	FC228
Whoop Whoop Rd	FC253
Whoop Whoop Rd	FC254
Wide Bay Dr	FC028
Wieland Rd	FC010
Wieland Rd	FC009
Wigan St	FC035
Wight Rd	FC114
Wights Lane	FC115
Wilarna Cl	FC135
Wilkin Rd	FC140
Wilkin St	FC073
Wilkinson Rd	FC201
Wilkinson Rd	FC201
Wilkinson Rd	FC224
Willetts Rd	FC292
Willetts Rd	FC291
Willetts Rd South	FC291
William Dean Av	FC043
William St	FC034
William St	FC035
William St	FC022
William St	FC030
William St	FC118
William St Exit	FC034
Willow Ct	FC029
Willow Ct	FC135

Road Name	Map #
Willow Ct	FC028
Willowbank Rd	FC137
Willowbank Rd	FC156
Willowbank Rd	FC136
Wills Ct	FC116
Wilson St	FC118
Wilson Rd	FC218
Wilson Rd	FC217
Wilson Rd	FC219
Wilson Rd	FC244
Wilton Cl	FC029
Winbirra Way	FC029
Winbirra Way Service Rd	FC029
Winchelsea St	FC016
Winchelsea St	FC028
Windemere Rd	FC029
Windjammer Cct	FC073
Windjammer Cct	FC058
Windsor Way	FC028
Winston Ct	FC014
Winston Noble Dr	FC118
Wisteria Dr	FC028
Witt St	FC029
Witt St	FC030
Wixon Rd	FC141
Wodalla Mews	FC016
Wodalla Mews South	FC016
Wolfe St	FC073
Wolseley St	FC136
Wolseley St	FC118
Wonga St	FC029
Wongala Way	FC028
Wongi Forest Rd	FC115
Wongi Forest Rd	FC097
Wongi Waterholes Rd	FC064
Wongi Waterholes Rd	FC065
Woochoo Dr	FC116
Wood St	FC118
Woodgate Av	FC026
Woodland Cl	FC029
Woodrow St	FC021
Woodrow St	FC022
Woodrow St	FC118
Woods Rd	FC041
Woods Rd	FC041
Woods St	FC292
Woodstock St	FC118
Woodville St	FC117
Woongool Rd	FC135
Woongool Rd	FC136
Woongoolbver Ct	FC058
Woralie Way	FC028
Worthing St	FC016
Wren Dr	FC042
Wren Dr	FC029
Wren Way	FC003
Wright Way	FC029
Wright Way	FC029

Road Name	Map #
Wuruma St	FC029
Wyland St	FC136
Wylie Way	FC028
Wynne Pde	FC118
Wynne Rd	FC216
Wyuna Ct	FC030
Yabara Ct	FC029
Yacht Cl	FC016
Yangoora Av	FC136
Yangoora Av	FC155
Yaralla St	FC118
Yarilee Dr	FC137
Yaringa Av	FC016
Yarrabine Rd	FC258
Yarrabine Rd	FC259
Yarrabine Rd	FC282
Yarrabine Rd	FC281
Yarrabine Rd	FC305
Yarrabine Rd	FC325
Yarrilee Cct	FC028
Yenda st St	FC110
Yengarie Railway Rd	FC134
Yengarie Transfer Station Rd	FC116
Yengarie Transfer Station Rd	FC134
Yerra Rd	FC132
Yerra Rd	FC151
Yerra Rd	FC171
Yerra Rd	FC172
Yerra Rd	FC172
Yongala Av	FC028
Yongala Av	FC016
York Av	FC136
York St	FC035
York St	FC028
Yram Pl	FC013
Yuruga Pl	FC135
Zac Ct	FC028
Zanadu Rd	FC132
Zante St	FC136
Zena Cl	FC073
Zephyr St	FC029
Zircon St	FC030

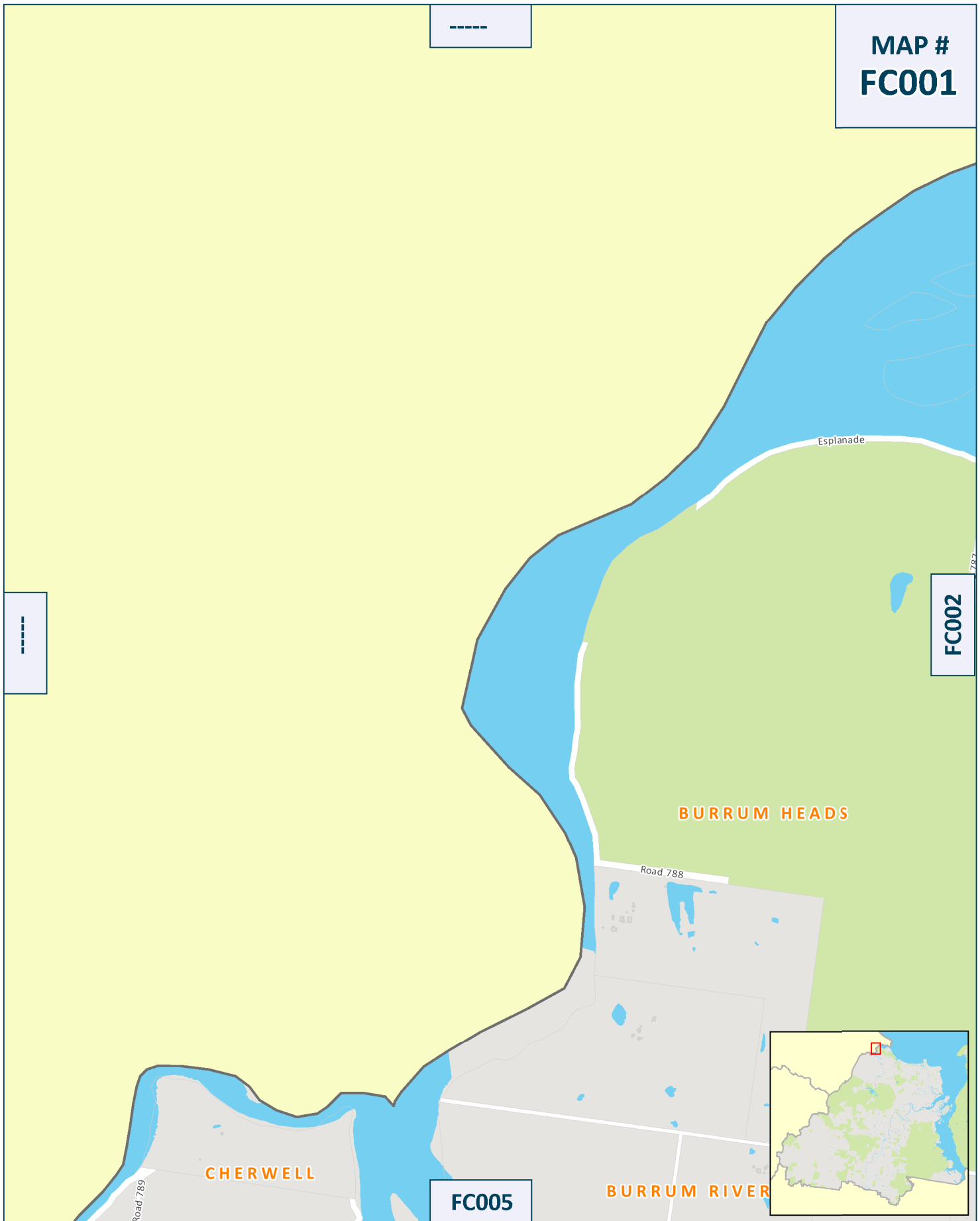
Road Name	Map #
-----------	-------

Road Name	Map #
-----------	-------

MAP #
FC001

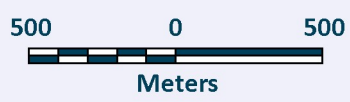
FC002

FC005



Produced By:

Fraser Coast Regional Council
PO Box 1943
Hervey Bay, QLD 4655
Ph: 1300 794 929



Scale: 1:26,000



Drawn By : FCRC GIS 09/05/2019

FRASER COAST MAPBOOK



Disclaimer
While every care is taken to ensure the accuracy of this product Fraser Coast Regional Council makes no representations or warranties about accuracy, reliability, completeness or suitability for any particular purpose and disclaims all responsibility and liability (including without limitation, liability or negligence) for expenses, losses, damages (including indirect or consequential damage) and costs you may incur as a result of the product being inaccurate or incomplete in any way or for any reason.

© Crown and Council Copyright Reserved
Geocentric Datum of Australia 1994 (GDA94)



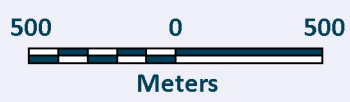
Produced By:



Fraser Coast Regional Council
PO Box 1943
Hervey Bay, QLD 4655
Ph: 1300 794 929

Disclaimer
While every care is taken to ensure the accuracy of this product Fraser Coast Regional Council makes no representations or warranties about accuracy, reliability, completeness or suitability for any particular purpose and disclaims all responsibility and liability (including without limitation, liability or negligence) for expenses, losses, damages (including indirect or consequential damage) and costs you may incur as a result of the product being inaccurate or incomplete in any way or for any reason.

© Crown and Council Copyright Reserved
Geocentric Datum of Australia 1994 (GDA94)

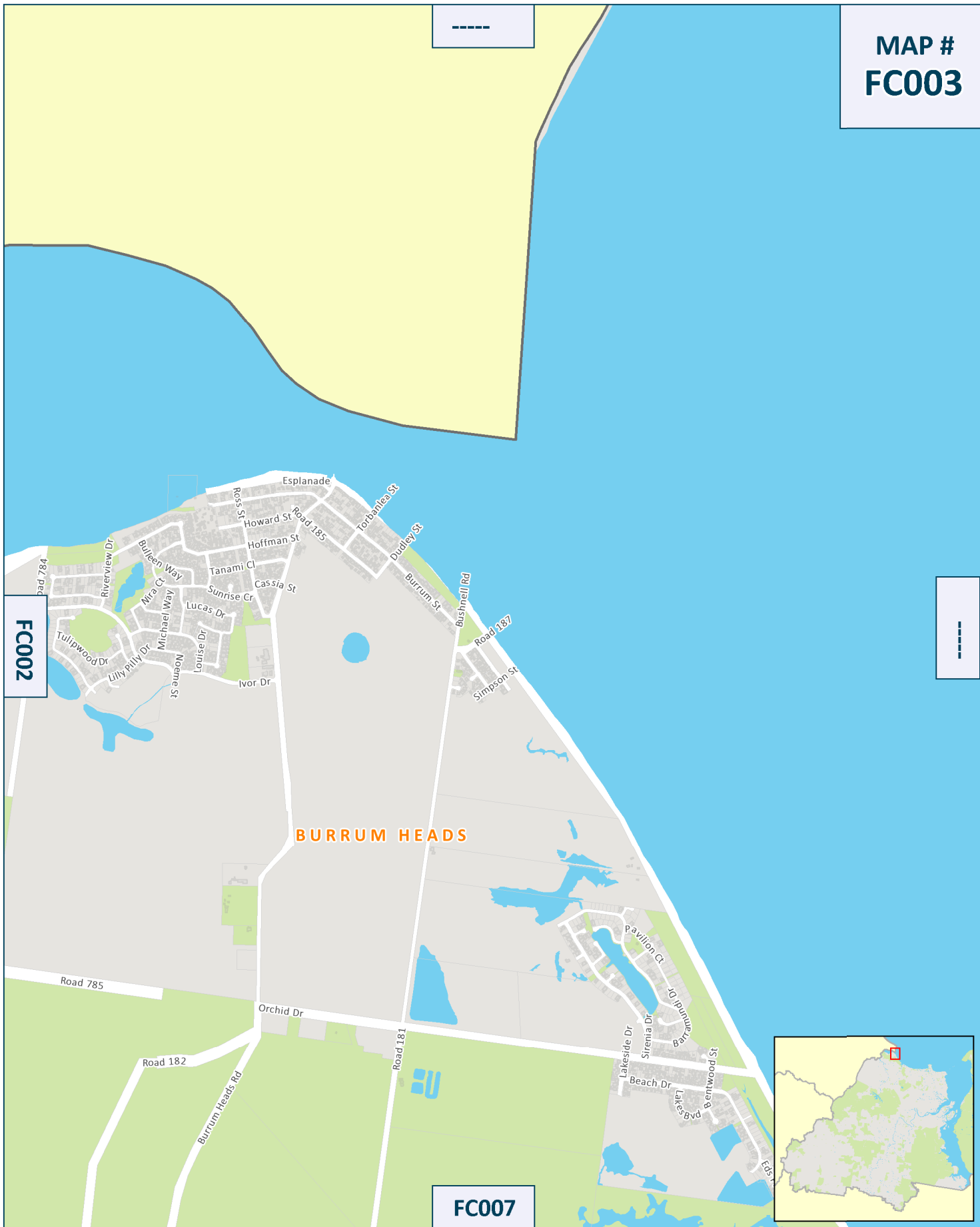


Scale: 1:26,000



Drawn By : FCRC GIS 09/05/2019

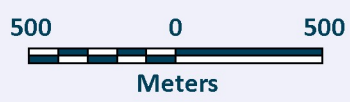
FRASER COAST MAPBOOK



Produced By:
Fraser Coast Regional Council
PO Box 1943
Hervey Bay, QLD 4655
Ph: 1300 794 929

Disclaimer
While every care is taken to ensure the accuracy of this product Fraser Coast Regional Council makes no representations or warranties about accuracy, reliability, completeness or suitability for any particular purpose and disclaims all responsibility and liability (including without limitation, liability or negligence) for expenses, losses, damages (including indirect or consequential damage) and costs you may incur as a result of the product being inaccurate or incomplete in any way or for any reason.

© Crown and Council. Copyright Reserved
Geocentric Datum of Australia 1994 (GDA94)



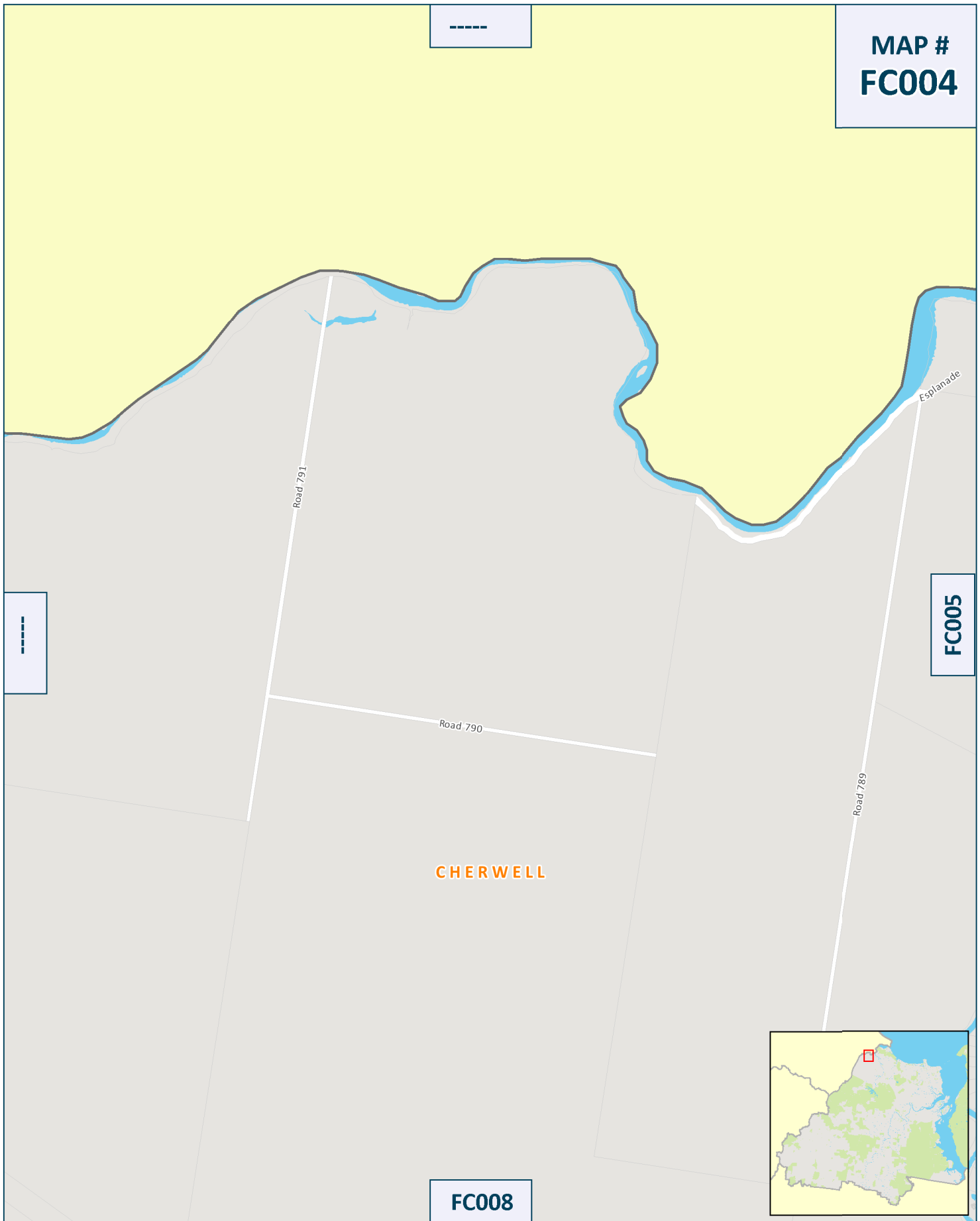
Scale: 1:26,000



Drawn By : FCRC GIS 09/05/2019

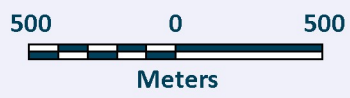
**FRASER COAST
MAPBOOK**

MAP #
FC004



Produced By:

Fraser Coast Regional Council
PO Box 1943
Hervey Bay, QLD 4655
Ph: 1300 794 929



Scale: 1:26,000



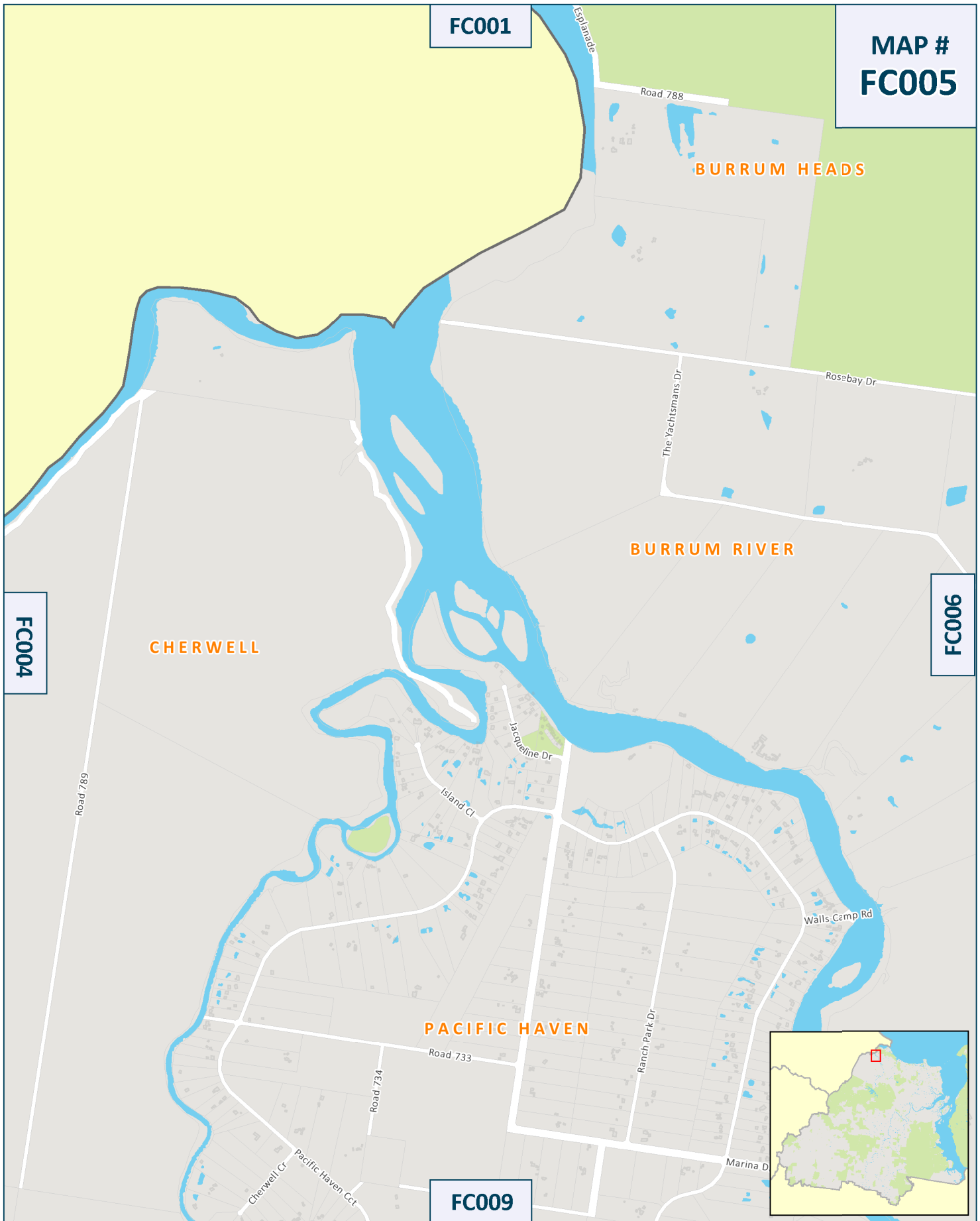
Drawn By : FCRC GIS 09/05/2019



Disclaimer
While every care is taken to ensure the accuracy of this product Fraser Coast Regional Council makes no representations or warranties about accuracy, reliability, completeness or suitability for any particular purpose and disclaims all responsibility and liability (including without limitation, liability or negligence) for expenses, losses, damages (including indirect or consequential damage) and costs you may incur as a result of the product being inaccurate or incomplete in any way or for any reason.

© Crown and Council. Copyright Reserved
Geocentric Datum of Australia 1994 (GDA94)

**FRASER COAST
MAPBOOK**



Produced By:

Fraser Coast Regional Council
 PO Box 1943
 Hervey Bay, QLD 4655
 Ph: 1300 794 929

500 0 500



Meters

Scale: 1:26,000



Drawn By : FCRC GIS 09/05/2019

**FRASER COAST
 MAPBOOK**



Disclaimer
 While every care is taken to ensure the accuracy of this product Fraser Coast Regional Council makes no representations or warranties about accuracy, reliability, completeness or suitability for any particular purpose and disclaims all responsibility and liability (including without limitation, liability or negligence) for expenses, losses, damages (including indirect or consequential damage) and costs you may incur as a result of the product being inaccurate or incomplete in any way or for any reason.

© Crown and Council. Copyright Reserved
 Geocentric Datum of Australia 1994 (GDA94)

FC002

MAP #
FC006

BURRUM HEADS

Road 785

Road 182

Rosebay Dr

Fisher Rd

FC005

FC007

BURRUM RIVER

The Yachtsmans Dr

Road 191

Dreamtime Av

Blue Gum Dr

Lorikeet Dr

Raintree Av

Pialba Burrum Heads

Pacific Haven Cct

Rosslyn Dr

Miller Cr

Elboz Ct

Driedly B

Birchwood Ct

Harrah Ct

Harlequin Ct

Oakes Dr

Burrum Heads Rd

FC010

500 0 500



Meters

Scale: 1:26,000



Produced By:

Fraser Coast Regional Council
PO Box 1943
Hervey Bay, QLD 4655
Ph: 1300 794 929



Fraser Coast
REGIONAL COUNCIL

Disclaimer
While every care is taken to ensure the accuracy of this product Fraser Coast Regional Council makes no representations or warranties about accuracy, reliability, completeness or suitability for any particular purpose and disclaims all responsibility and liability (including without limitation, liability or negligence) for expenses, losses, damages (including indirect or consequential damage) and costs you may incur as a result of the product being inaccurate or incomplete in any way or for any reason.

© Crown and Council Copyright Reserved
Geocentric Datum of Australia 1994 (GDA94)

Drawn By : FCRC GIS

09/05/2019

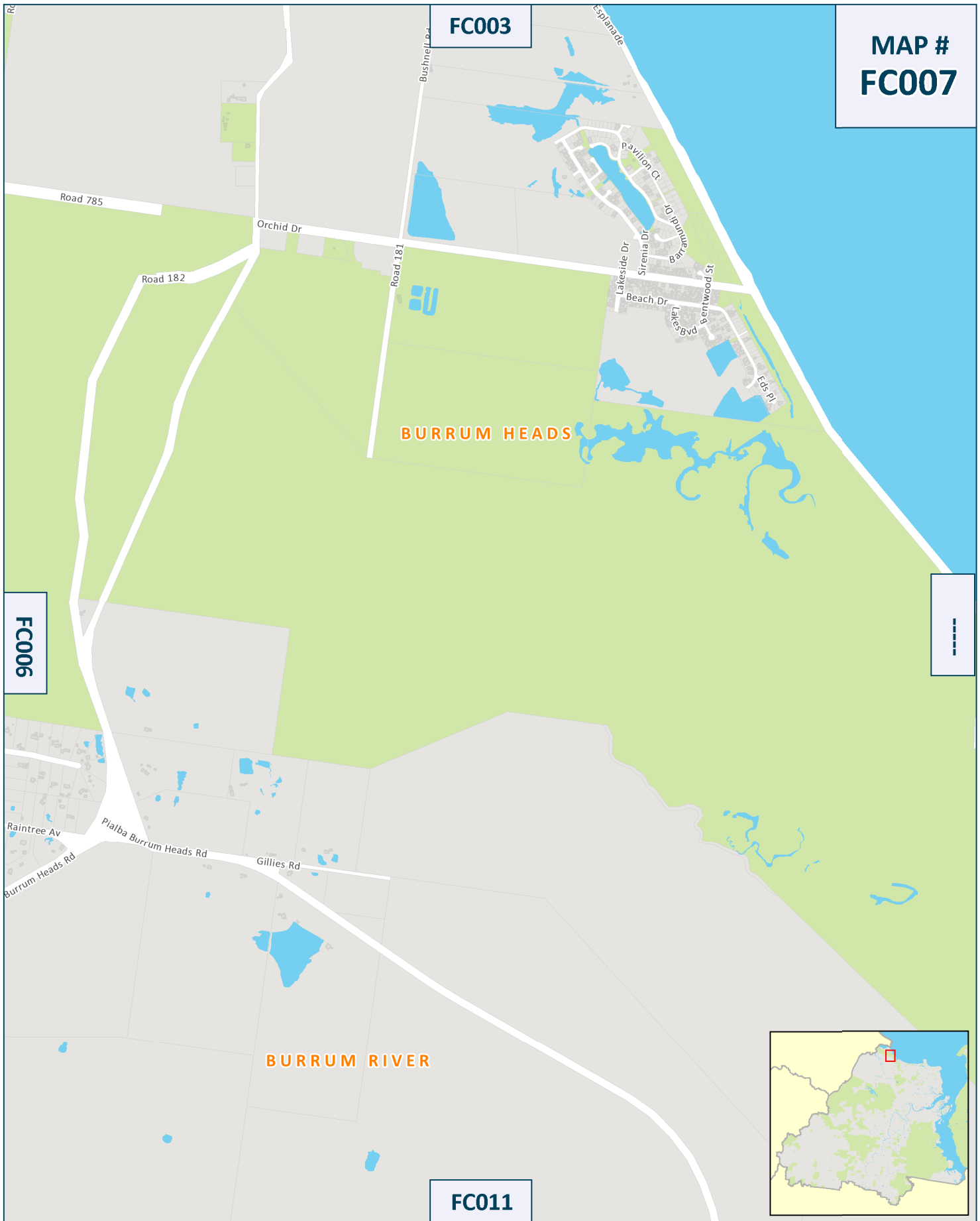
FRASER COAST
MAPBOOK



FC003

FC006

FC011



Produced By:



Fraser Coast
REGIONAL COUNCIL

Fraser Coast Regional Council
PO Box 1943
Hervey Bay, QLD 4655
Ph: 1300 794 929

Disclaimer
While every care is taken to ensure the accuracy of this product Fraser Coast Regional Council makes no representations or warranties about accuracy, reliability, completeness or suitability for any particular purpose and disclaims all responsibility and liability (including without limitation, liability or negligence) for expenses, losses, damages (including indirect or consequential damage) and costs you may incur as a result of the product being inaccurate or incomplete in any way or for any reason.

© Crown and Council. Copyright Reserved
Geocentric Datum of Australia 1994 (GDA94)

500 0 500



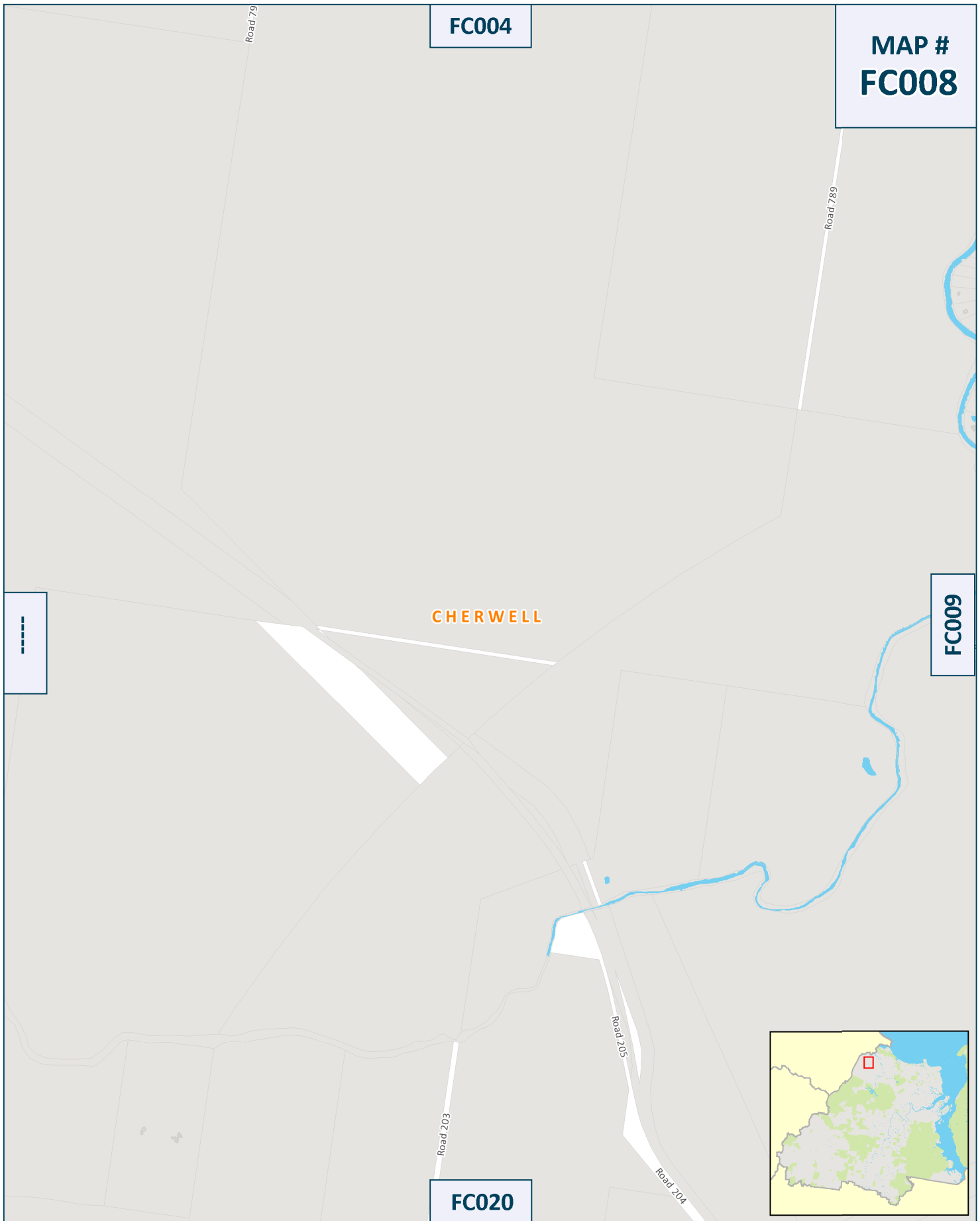
Meters

Scale: 1:26,000



Drawn By : FCRC GIS 09/05/2019

FRASER COAST
MAPBOOK



**MAP #
FC008**

FC004

FC009

CHERWELL

FC020



Produced By:

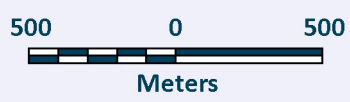


**Fraser Coast
REGIONAL COUNCIL**

**Fraser Coast Regional Council
PO Box 1943
Hervey Bay, QLD 4655
Ph: 1300 794 929**

Disclaimer
While every care is taken to ensure the accuracy of this product Fraser Coast Regional Council makes no representations or warranties about accuracy, reliability, completeness or suitability for any particular purpose and disclaims all responsibility and liability (including without limitation, liability or negligence) for expenses, losses, damages (including indirect or consequential damage) and costs you may incur as a result of the product being inaccurate or incomplete in any way or for any reason.

© Crown and Council. Copyright Reserved
Geocentric Datum of Australia 1994 (GDA94)

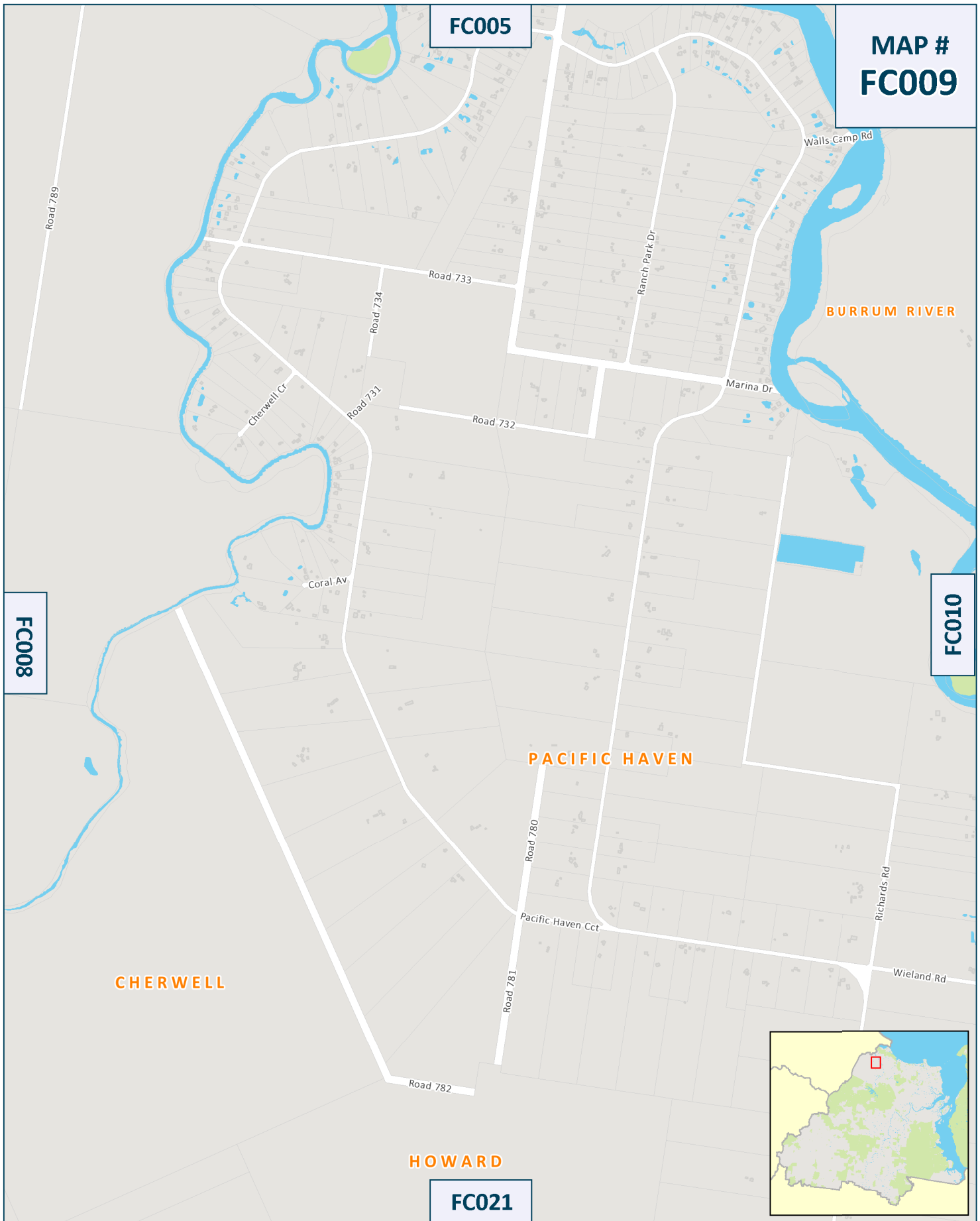


Scale: 1:26,000



Drawn By : FCRC GIS 09/05/2019

**FRASER COAST
MAPBOOK**



**MAP #
FC009**

FC005

FC008

FC010

FC021



Produced By:



Fraser Coast
REGIONAL COUNCIL

Fraser Coast Regional Council
PO Box 1943
Hervey Bay, QLD 4655
Ph: 1300 794 929

Disclaimer
While every care is taken to ensure the accuracy of this product Fraser Coast Regional Council makes no representations or warranties about accuracy, reliability, completeness or suitability for any particular purpose and disclaims all responsibility and liability (including without limitation, liability or negligence) for expenses, losses, damages (including indirect or consequential damage) and costs you may incur as a result of the product being inaccurate or incomplete in any way or for any reason.

© Crown and Council. Copyright Reserved
Geocentric Datum of Australia 1994 (GDA94)

500 0 500



Meters

Scale: 1:26,000



Drawn By : FCRC GIS

09/05/2019

**FRASER COAST
MAPBOOK**



**MAP #
FC010**

FC009

FC011



Produced By:

Fraser Coast Regional Council
PO Box 1943
Hervey Bay, QLD 4655
Ph: 1300 794 929

500 0 500



Meters

Scale: 1:26,000



Drawn By : FCRC GIS

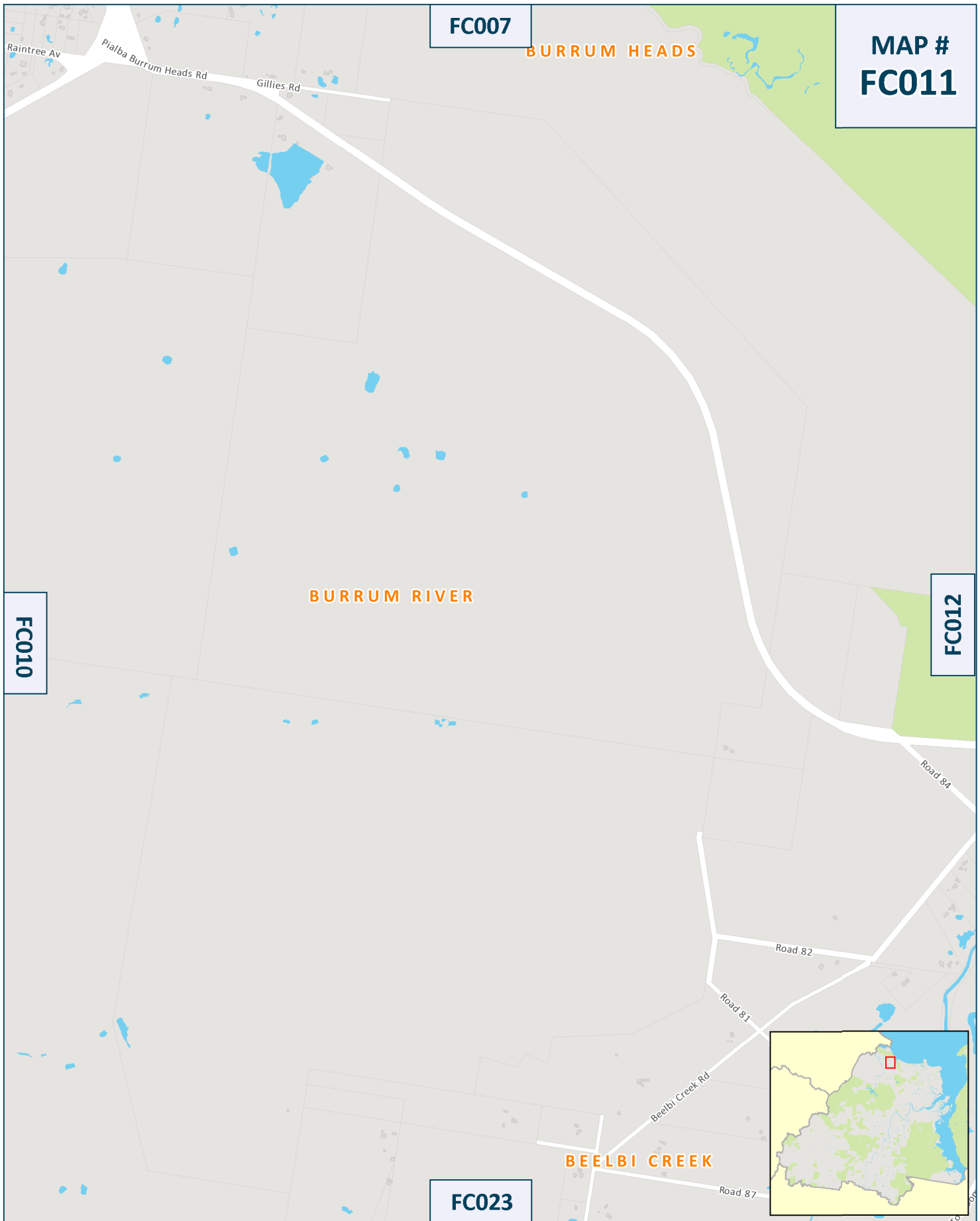
09/05/2019

**FRASER COAST
MAPBOOK**



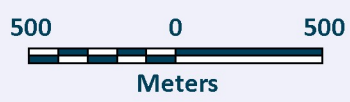
Disclaimer
 While every care is taken to ensure the accuracy of this product Fraser Coast Regional Council makes no representations or warranties about accuracy, reliability, completeness or suitability for any particular purpose and disclaims all responsibility and liability (including without limitation, liability or negligence) for expenses, losses, damages (including indirect or consequential damage) and costs you may incur as a result of the product being inaccurate or incomplete in any way or for any reason.

© Crown and Council Copyright Reserved
 Geocentric Datum of Australia 1994 (GDA94)



Produced By:

Fraser Coast Regional Council
 PO Box 1943
 Hervey Bay, QLD 4655
 Ph: 1300 794 929



Scale: 1:26,000



FRASER COAST MAPBOOK

Drawn By : FCRC GIS 09/05/2019



Disclaimer
 While every care is taken to ensure the accuracy of this product Fraser Coast Regional Council makes no representations or warranties about accuracy, reliability, completeness or suitability for any particular purpose and disclaims all responsibility and liability (including without limitation, liability or negligence) for expenses, losses, damages (including indirect or consequential damage) and costs you may incur as a result of the product being inaccurate or incomplete in any way or for any reason.

© Crown and Council. Copyright Reserved
 Geocentric Datum of Australia 1994 (GDA94)



Produced By:

Fraser Coast Regional Council
PO Box 1943
Hervey Bay, QLD 4655
Ph: 1300 794 929

500 0 500



Meters

Scale: 1:26,000



Drawn By : FCRC GIS

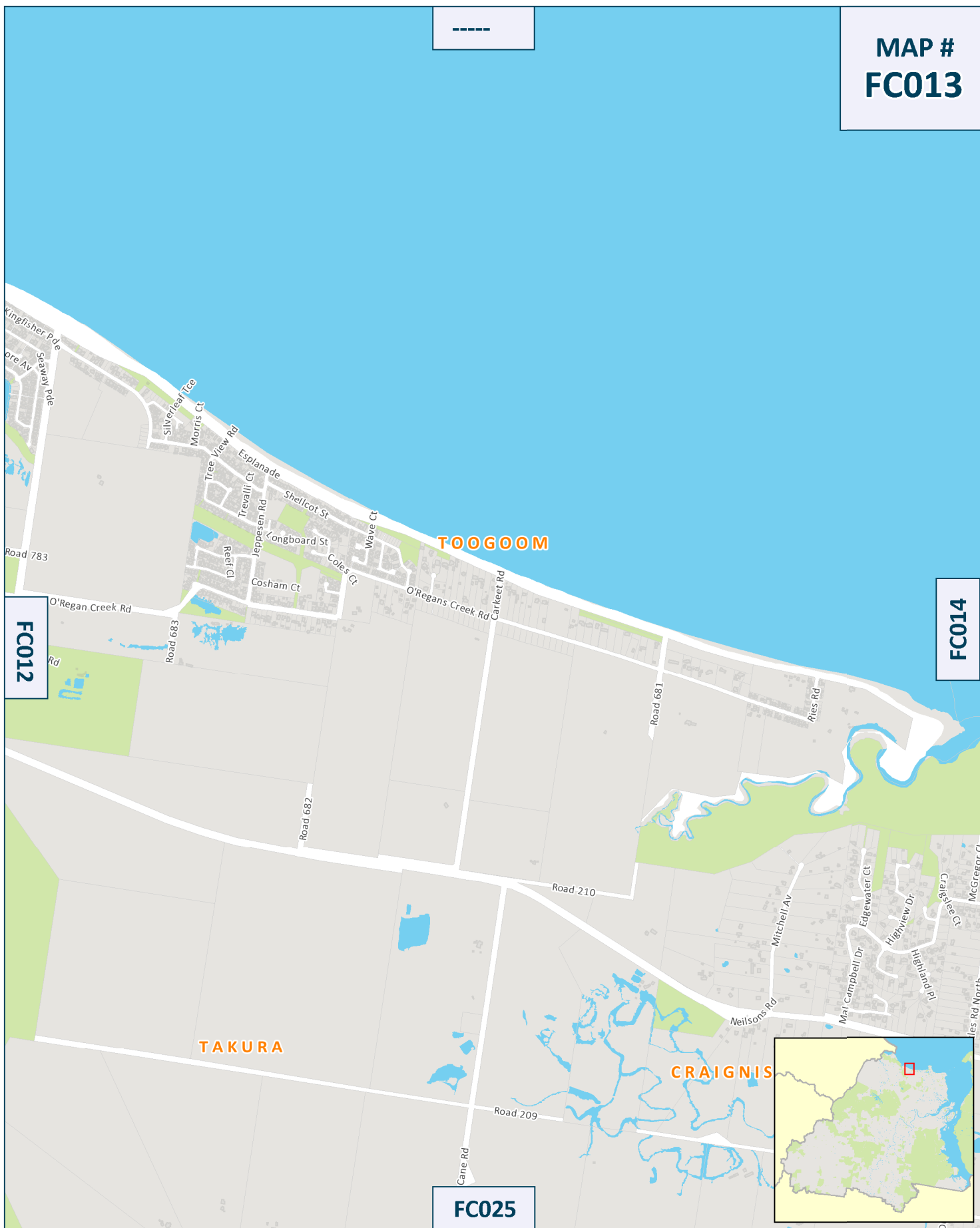
09/05/2019

**FRASER COAST
MAPBOOK**



Disclaimer
While every care is taken to ensure the accuracy of this product Fraser Coast Regional Council makes no representations or warranties about accuracy, reliability, completeness or suitability for any particular purpose and disclaims all responsibility and liability (including without limitation, liability or negligence) for expenses, losses, damages (including indirect or consequential damage) and costs you may incur as a result of the product being inaccurate or incomplete in any way or for any reason.

© Crown and Council. Copyright Reserved
Geocentric Datum of Australia 1994 (GDA94)



FC012

FC014

FC025

Produced By:

Fraser Coast Regional Council
PO Box 1943
Hervey Bay, QLD 4655
Ph: 1300 794 929

500 0 500



Meters

Scale: 1:26,000



Drawn By : FCRC GIS

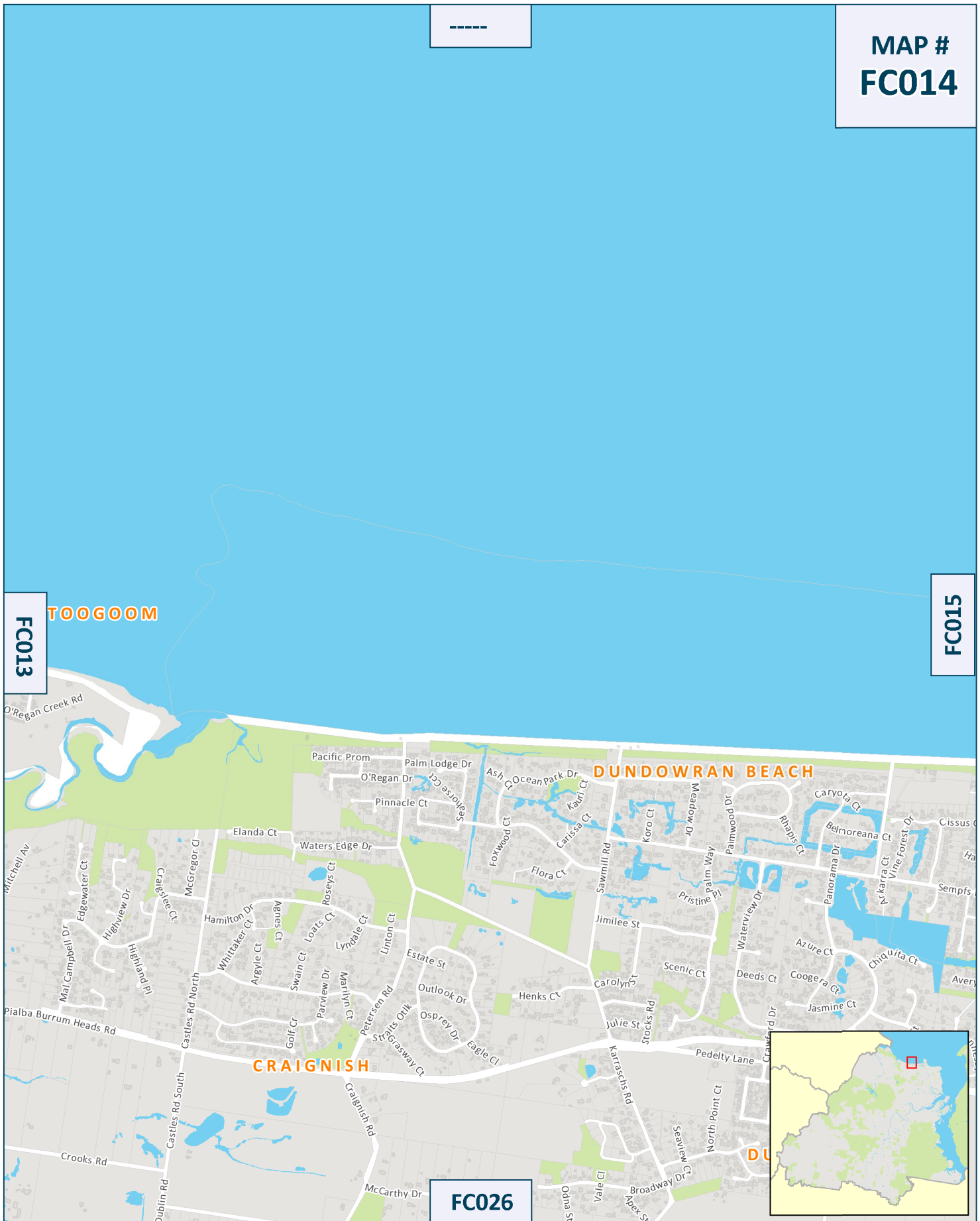
09/05/2019

**FRASER COAST
MAPBOOK**



Disclaimer
While every care is taken to ensure the accuracy of this product Fraser Coast Regional Council makes no representations or warranties about accuracy, reliability, completeness or suitability for any particular purpose and disclaims all responsibility and liability (including without limitation, liability or negligence) for expenses, losses, damages (including indirect or consequential damage) and costs you may incur as a result of the product being inaccurate or incomplete in any way or for any reason.

© Crown and Council Copyright Reserved
Geocentric Datum of Australia 1994 (GDA94)



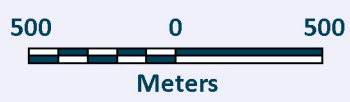
FC013

FC015

FC026

Produced By:

Fraser Coast Regional Council
PO Box 1943
Hervey Bay, QLD 4655
Ph: 1300 794 929



Scale: 1:26,000



FRASER COAST
MAPBOOK

Drawn By : FCRC GIS 09/05/2019



Disclaimer
While every care is taken to ensure the accuracy of this product Fraser Coast Regional Council makes no representations or warranties about accuracy, reliability, completeness or suitability for any particular purpose and disclaims all responsibility and liability (including without limitation, liability or negligence) for expenses, losses, damages (including indirect or consequential damage) and costs you may incur as a result of the product being inaccurate or incomplete in any way or for any reason.

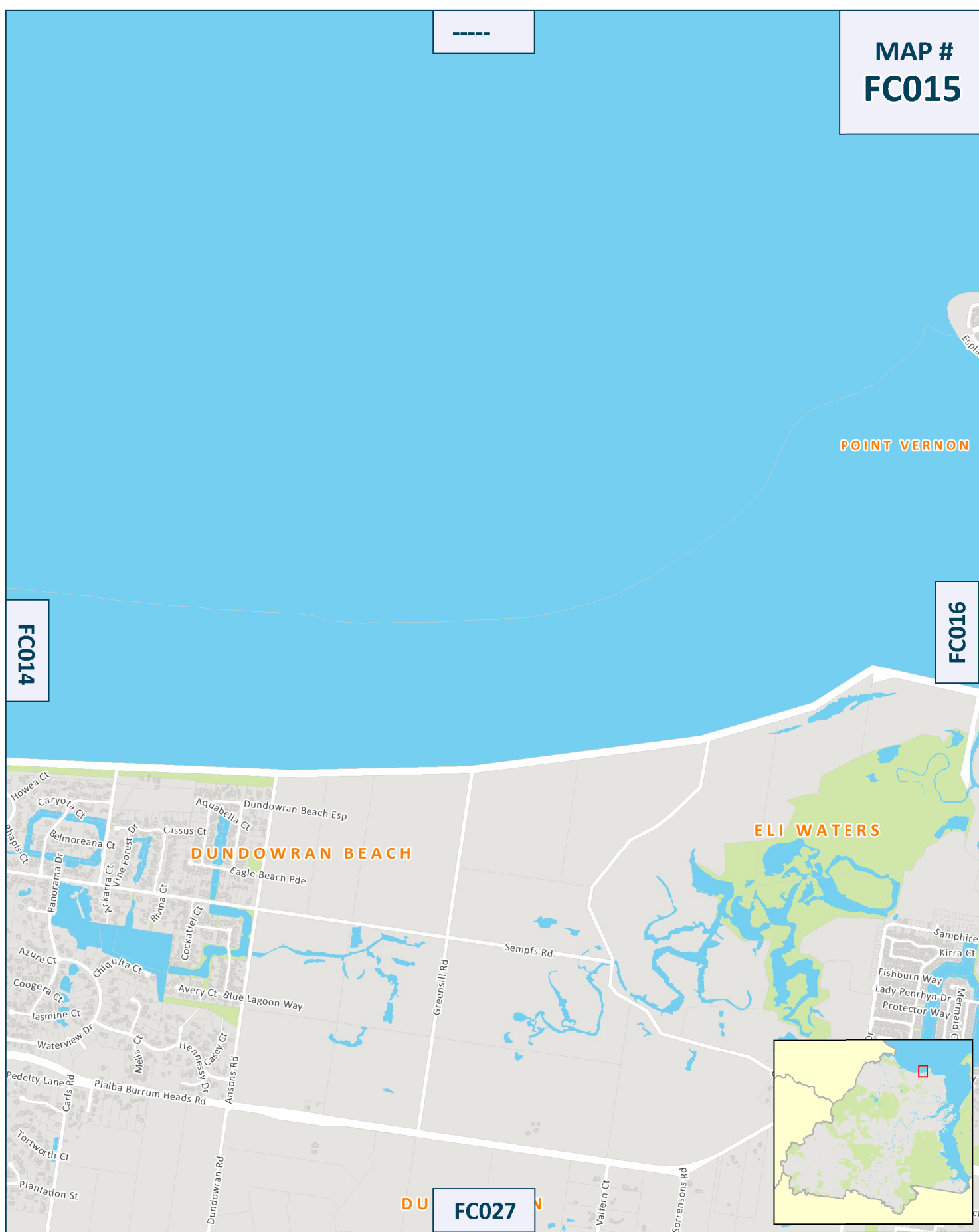
© Crown and Council. Copyright Reserved
Geocentric Datum of Australia 1994 (GDA94)



POINT VERNON

FC014

FC016



DU FC027 N

Produced By:

Fraser Coast Regional Council
PO Box 1943
Hervey Bay, QLD 4655
Ph: 1300 794 929

500 0 500



Meters

Scale: 1:26,000



FRASER COAST MAPBOOK

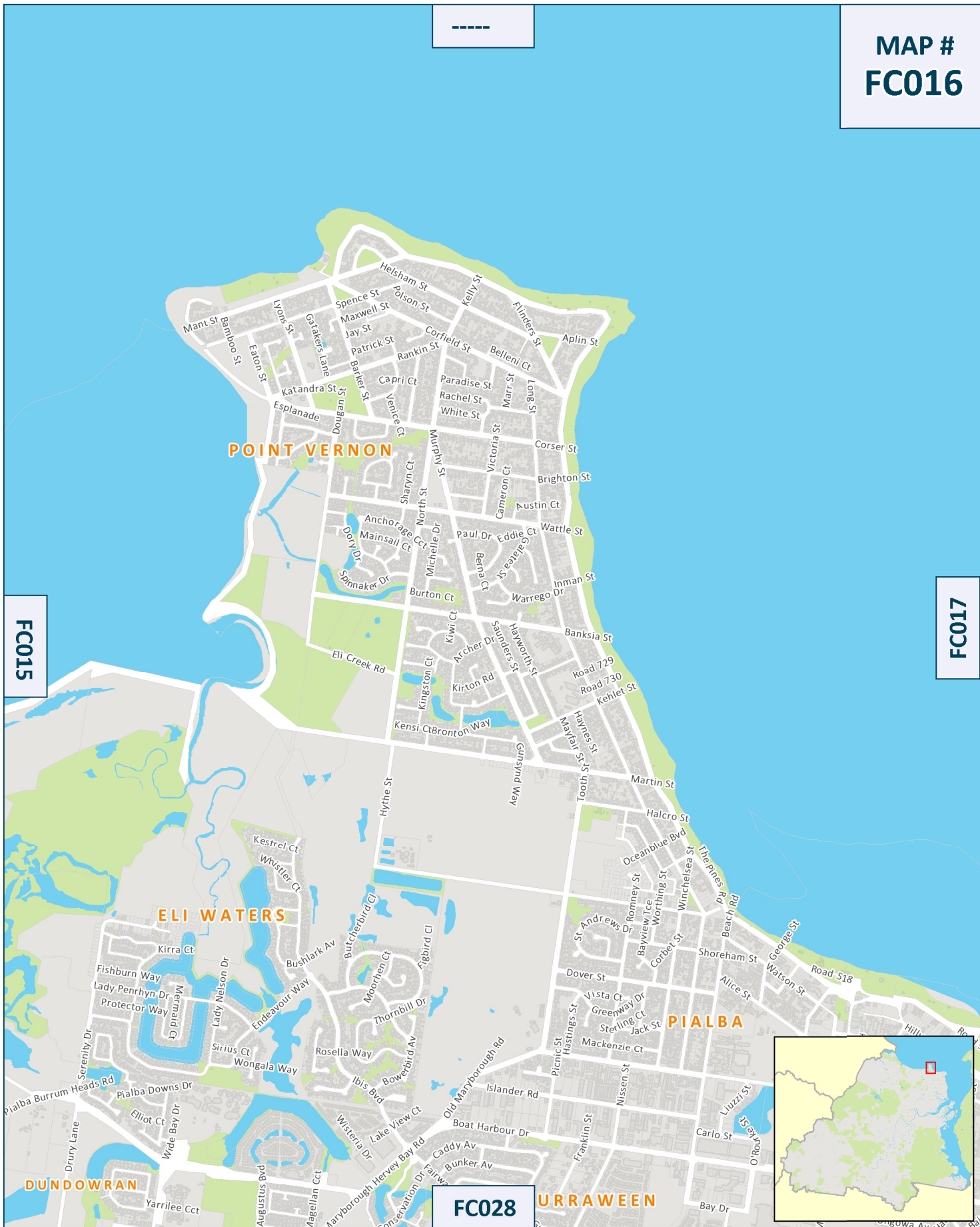
Drawn By : FCRC GIS

09/05/2019



Disclaimer
While every care is taken to ensure the accuracy of this product Fraser Coast Regional Council makes no representations or warranties about accuracy, reliability, completeness or suitability for any particular purpose and disclaims all responsibility and liability (including without limitation, liability or negligence) for expenses, losses, damages (including indirect or consequential damage) and costs you may incur as a result of the product being inaccurate or incomplete in any way or for any reason.

© Crown and Council Copyright Reserved
Geocentric Datum of Australia 1994 (GDA94)



FC015

FC017

FC028



Produced By:

Fraser Coast Regional Council
PO Box 1943
Hervey Bay, QLD 4655
Ph: 1300 794 929



Meters

Scale: 1:26,000



**FRASER COAST
MAPBOOK**

Drawn By : FCRC GIS 09/05/2019



Disclaimer
While every care is taken to ensure the accuracy of this product Fraser Coast Regional Council makes no representations or warranties about accuracy, reliability, completeness or suitability for any particular purpose and disclaims all responsibility and liability (including without limitation, liability or negligence) for expenses, losses, damages (including indirect or consequential damage) and costs you may incur as a result of the product being inaccurate or incomplete in any way or for any reason.

© Crown and Council. Copyright Reserved
Geocentric Datum of Australia 1994 (GDA94)

URANGAN



FC029

Produced By:

Fraser Coast Regional Council
 PO Box 1943
 Hervey Bay, QLD 4655
 Ph: 1300 794 929

500 0 500



Meters

Scale: 1:26,000



Drawn By : FCRC GIS

09/05/2019

**FRASER COAST
MAPBOOK**



Disclaimer
 While every care is taken to ensure the accuracy of this product Fraser Coast Regional Council makes no representations or warranties about accuracy, reliability, completeness or suitability for any particular purpose and disclaims all responsibility and liability (including without limitation, liability or negligence) for expenses, losses, damages (including indirect or consequential damage) and costs you may incur as a result of the product being inaccurate or incomplete in any way or for any reason.

© Crown and Council Copyright Reserved
 Geocentric Datum of Australia 1994 (GDA94)

MAP #
FC018

FC019

FC031

CHERWELL

DUCKINWILLA

Bruce Hwy



Produced By:

Fraser Coast Regional Council
PO Box 1943
Hervey Bay, QLD 4655
Ph: 1300 794 929

500 0 500



Meters

Scale: 1:26,000



Drawn By : FCRC GIS

09/05/2019

FRASER COAST
MAPBOOK



Disclaimer
While every care is taken to ensure the accuracy of this product Fraser Coast Regional Council makes no representations or warranties about accuracy, reliability, completeness or suitability for any particular purpose and disclaims all responsibility and liability (including without limitation, liability or negligence) for expenses, losses, damages (including indirect or consequential damage) and costs you may incur as a result of the product being inaccurate or incomplete in any way or for any reason.

© Crown and Council. Copyright Reserved
Geocentric Datum of Australia 1994 (GDA94)

MAP #
FC019

CHERWELL

FC018

FC020

Bruce Hwy

Road 792

FC032



Produced By:

Fraser Coast Regional Council
PO Box 1943
Hervey Bay, QLD 4655
Ph: 1300 794 929

500 0 500



Meters

Scale: 1:26,000



**FRASER COAST
MAPBOOK**



Disclaimer
While every care is taken to ensure the accuracy of this product Fraser Coast Regional Council makes no representations or warranties about accuracy, reliability, completeness or suitability for any particular purpose and disclaims all responsibility and liability (including without limitation, liability or negligence) for expenses, losses, damages (including indirect or consequential damage) and costs you may incur as a result of the product being inaccurate or incomplete in any way or for any reason.

© Crown and Council. Copyright Reserved
Geocentric Datum of Australia 1994 (GDA94)

Drawn By : FCRC GIS 09/05/2019

FC008

MAP #
FC020

CHERWELL

FC021

FC019

Road 205

Road 202

Road 207

Road 208

Road 20A

Road 36A

Road 206

Private Rd

HOWARD

Bruce Hwy

FC033



Produced By:

Fraser Coast Regional Council
PO Box 1943
Hervey Bay, QLD 4655
Ph: 1300 794 929

500 0 500



Meters

Scale: 1:26,000



**FRASER COAST
MAPBOOK**

Drawn By : FCRC GIS

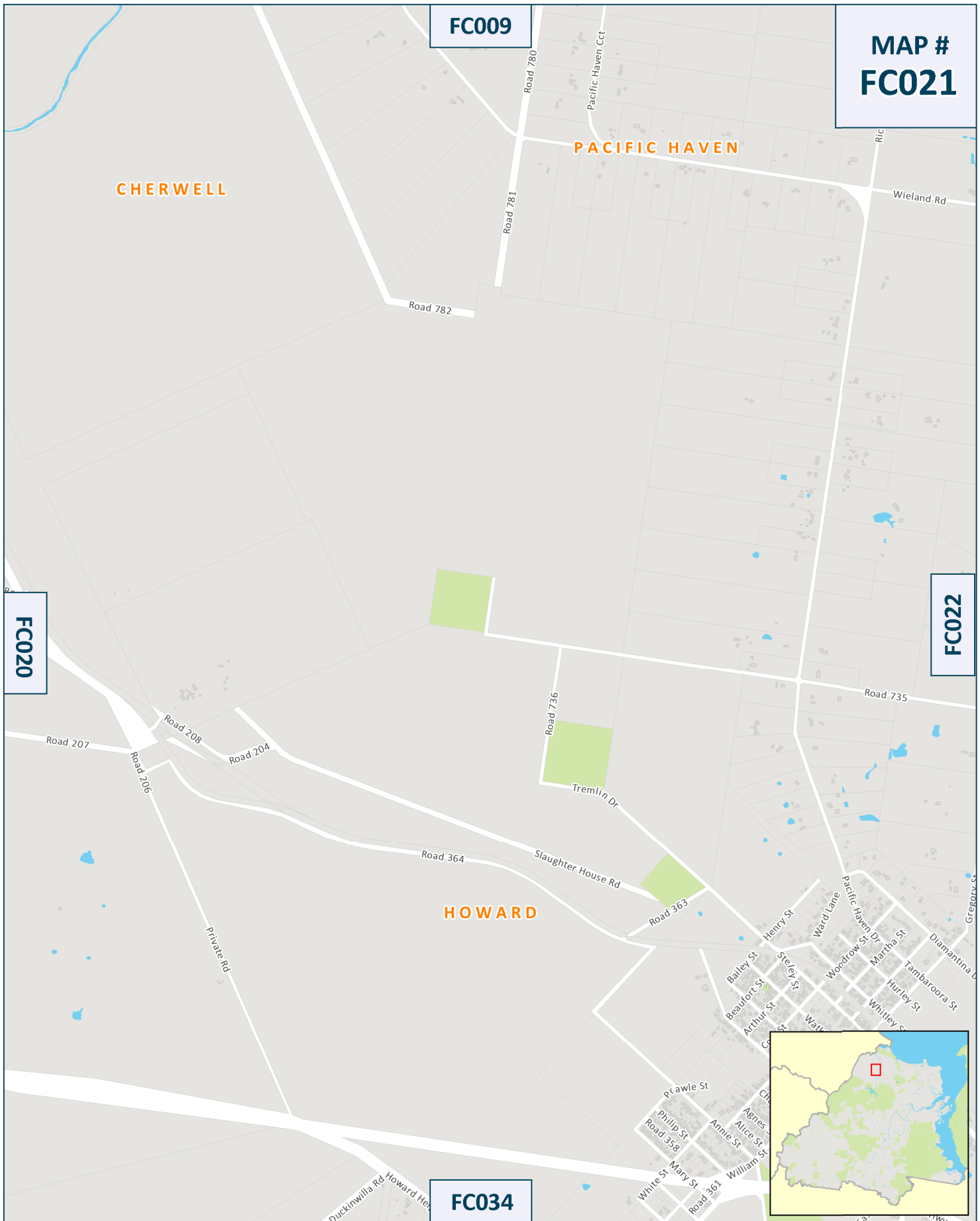
09/05/2019



Fraser Coast
REGIONAL COUNCIL

Disclaimer
While every care is taken to ensure the accuracy of this product Fraser Coast Regional Council makes no representations or warranties about accuracy, reliability, completeness or suitability for any particular purpose and disclaims all responsibility and liability (including without limitation, liability or negligence) for expenses, losses, damages (including indirect or consequential damage) and costs you may incur as a result of the product being inaccurate or incomplete in any way or for any reason.

© Crown and Council. Copyright Reserved
Geocentric Datum of Australia 1994 (GDA94)



FC009

MAP #
FC021

CHERWELL

PACIFIC HAVEN

FC020

FC022

FC034

HOWARD



Produced By:



Fraser Coast
REGIONAL COUNCIL

Fraser Coast Regional Council
PO Box 1943
Hervey Bay, QLD 4655
Ph: 1300 794 929

Disclaimer
While every care is taken to ensure the accuracy of this product Fraser Coast Regional Council makes no representations or warranties about accuracy, reliability, completeness or suitability for any particular purpose and disclaims all responsibility and liability (including without limitation, liability or negligence) for expenses, losses, damages (including indirect or consequential damage) and costs you may incur as a result of the product being inaccurate or incomplete in any way or for any reason.

© Crown and Council. Copyright Reserved
Geocentric Datum of Australia 1994 (GDA94)

500 0 500



Meters

Scale: 1:26,000



Drawn By : FCRC GIS

09/05/2019

FRASER COAST
MAPBOOK

FC010

BURRUM RIVER

PACIFIC HAVEN

FC023

FC021

HOWARD

FC035

UM TOWN



Produced By:

Fraser Coast Regional Council
PO Box 1943
Hervey Bay, QLD 4655
Ph: 1300 794 929

500 0 500



Meters

Scale: 1:26,000



Drawn By : FCRC GIS 09/05/2019

**FRASER COAST
MAPBOOK**



Disclaimer
While every care is taken to ensure the accuracy of this product Fraser Coast Regional Council makes no representations or warranties about accuracy, reliability, completeness or suitability for any particular purpose and disclaims all responsibility and liability (including without limitation, liability or negligence) for expenses, losses, damages (including indirect or consequential damage) and costs you may incur as a result of the product being inaccurate or incomplete in any way or for any reason.

© Crown and Council. Copyright Reserved
Geocentric Datum of Australia 1994 (GDA94)

FC011

MAP #
FC023

BURRUM RIVER

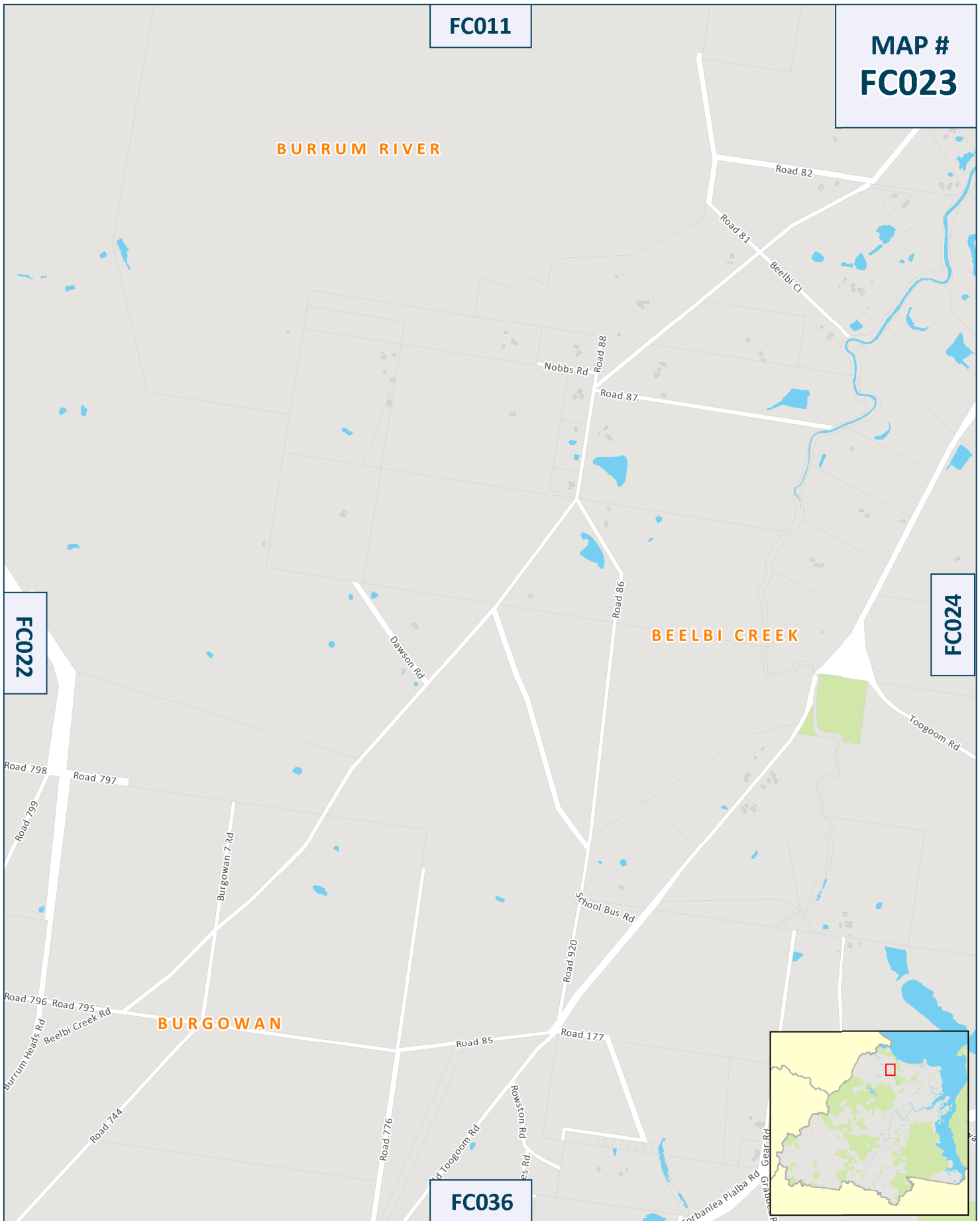
BEELEBI CREEK

BURGOWAN

FC036

FC022

FC024



Produced By:

Fraser Coast Regional Council
 PO Box 1943
 Hervey Bay, QLD 4655
 Ph: 1300 794 929

500 0 500



Meters

Scale: 1:26,000



Drawn By : FCRC GIS

09/05/2019

**FRASER COAST
MAPBOOK**



Disclaimer
 While every care is taken to ensure the accuracy of this product Fraser Coast Regional Council makes no representations or warranties about accuracy, reliability, completeness or suitability for any particular purpose and disclaims all responsibility and liability (including without limitation, liability or negligence) for expenses, losses, damages (including indirect or consequential damage) and costs you may incur as a result of the product being inaccurate or incomplete in any way or for any reason.

© Crown and Council. Copyright Reserved
 Geocentric Datum of Australia 1994 (GDA94)



**MAP #
FC024**

FC012

FC025

FC023

FC037

BEELBI CREEK

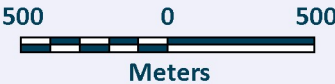
TAKURA

BURGOWAN



Produced By:

Fraser Coast Regional Council
PO Box 1943
Hervey Bay, QLD 4655
Ph: 1300 794 929



Scale: 1:26,000



Drawn By : FCRC GIS 09/05/2019

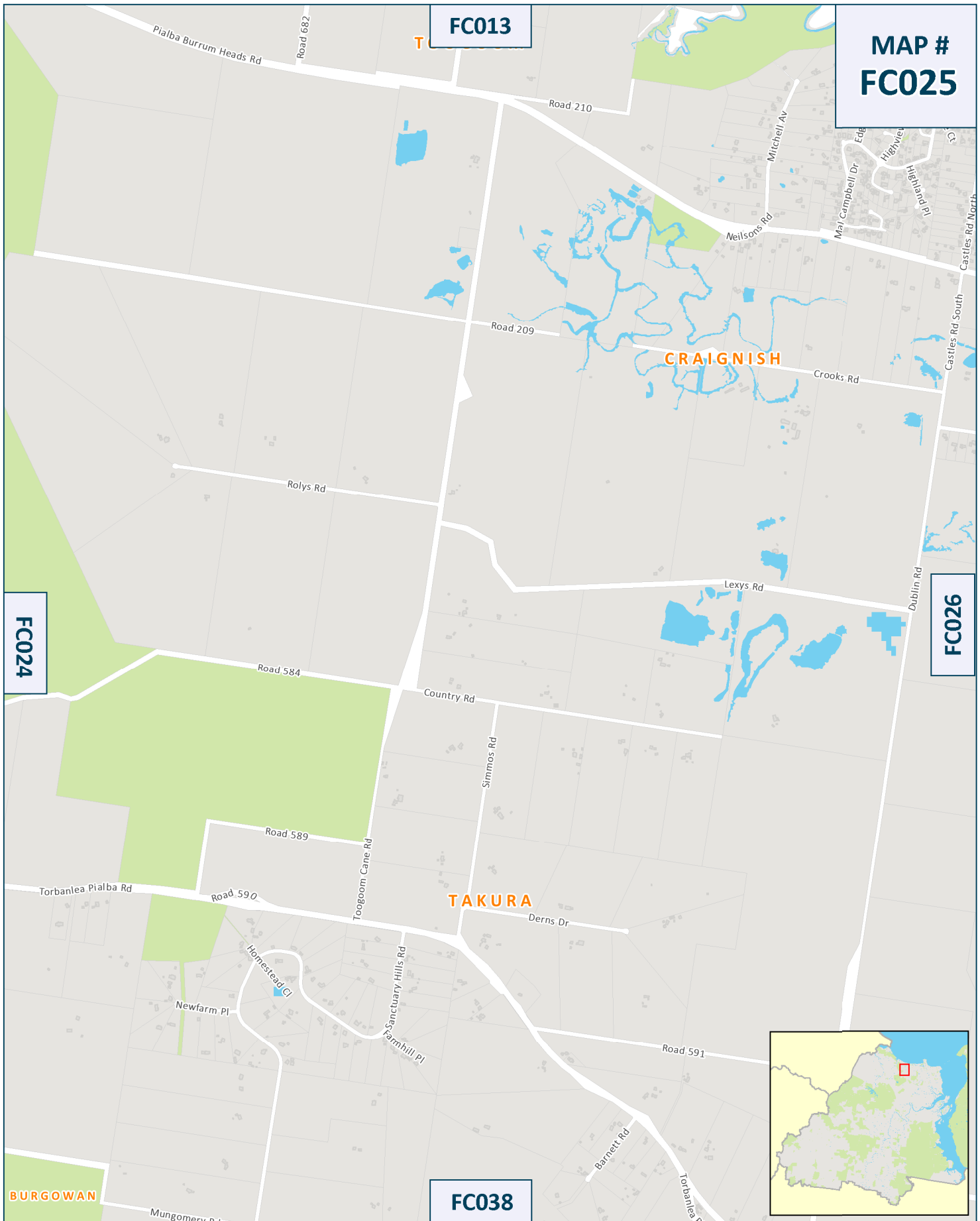
**FRASER COAST
MAPBOOK**



**Fraser Coast
REGIONAL COUNCIL**

Disclaimer
 While every care is taken to ensure the accuracy of this product Fraser Coast Regional Council makes no representations or warranties about accuracy, reliability, completeness or suitability for any particular purpose and disclaims all responsibility and liability (including without limitation, liability or negligence) for expenses, losses, damages (including indirect or consequential damage) and costs you may incur as a result of the product being inaccurate or incomplete in any way or for any reason.

© Crown and Council Copyright Reserved
 Geocentric Datum of Australia 1994 (GDA94)



**MAP #
FC025**

FC013

FC024

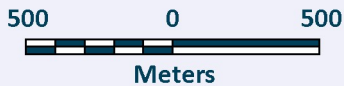
FC026

FC038



Produced By:

Fraser Coast Regional Council
PO Box 1943
Hervey Bay, QLD 4655
Ph: 1300 794 929



Scale: 1:26,000



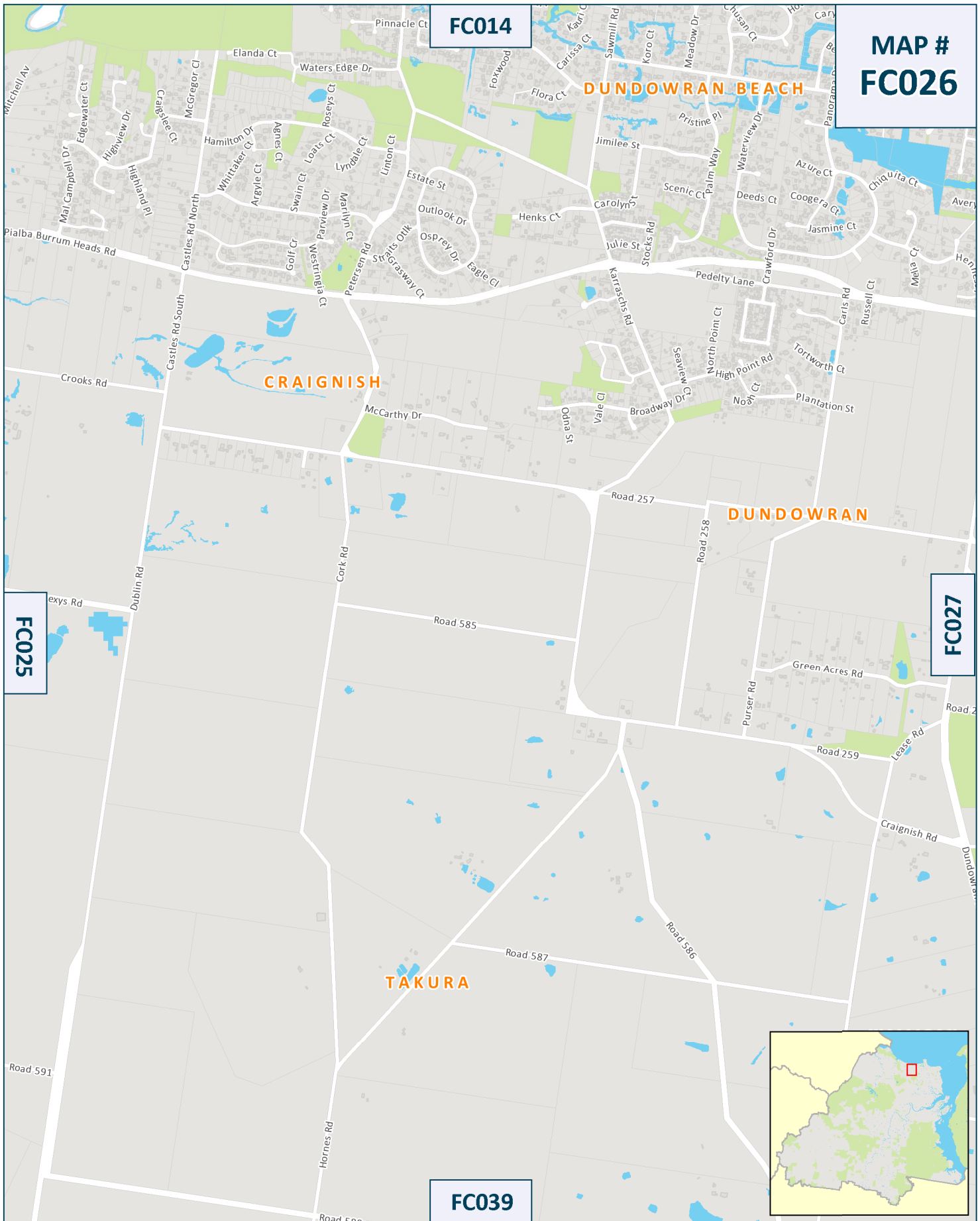
Drawn By : FCRC GIS 09/05/2019

**FRASER COAST
MAPBOOK**



Disclaimer
 While every care is taken to ensure the accuracy of this product Fraser Coast Regional Council makes no representations or warranties about accuracy, reliability, completeness or suitability for any particular purpose and disclaims all responsibility and liability (including without limitation, liability or negligence) for expenses, losses, damages (including indirect or consequential damage) and costs you may incur as a result of the product being inaccurate or incomplete in any way or for any reason.

© Crown and Council. Copyright Reserved
 Geocentric Datum of Australia 1994 (GDA94)



**MAP #
FC026**

FC014

DUNDOWRAN BEACH

CRAIGNISH

DUNDOWRAN

FC025

FC027

TAKURA

FC039



Produced By:



**Fraser Coast
REGIONAL COUNCIL**

**Fraser Coast Regional Council
PO Box 1943
Hervey Bay, QLD 4655
Ph: 1300 794 929**

Disclaimer
While every care is taken to ensure the accuracy of this product Fraser Coast Regional Council makes no representations or warranties about accuracy, reliability, completeness or suitability for any particular purpose and disclaims all responsibility and liability (including without limitation, liability or negligence) for expenses, losses, damages (including indirect or consequential damage) and costs you may incur as a result of the product being inaccurate or incomplete in any way or for any reason.

© Crown and Council. Copyright Reserved
Geocentric Datum of Australia 1994 (GDA94)

500 0 500



Meters

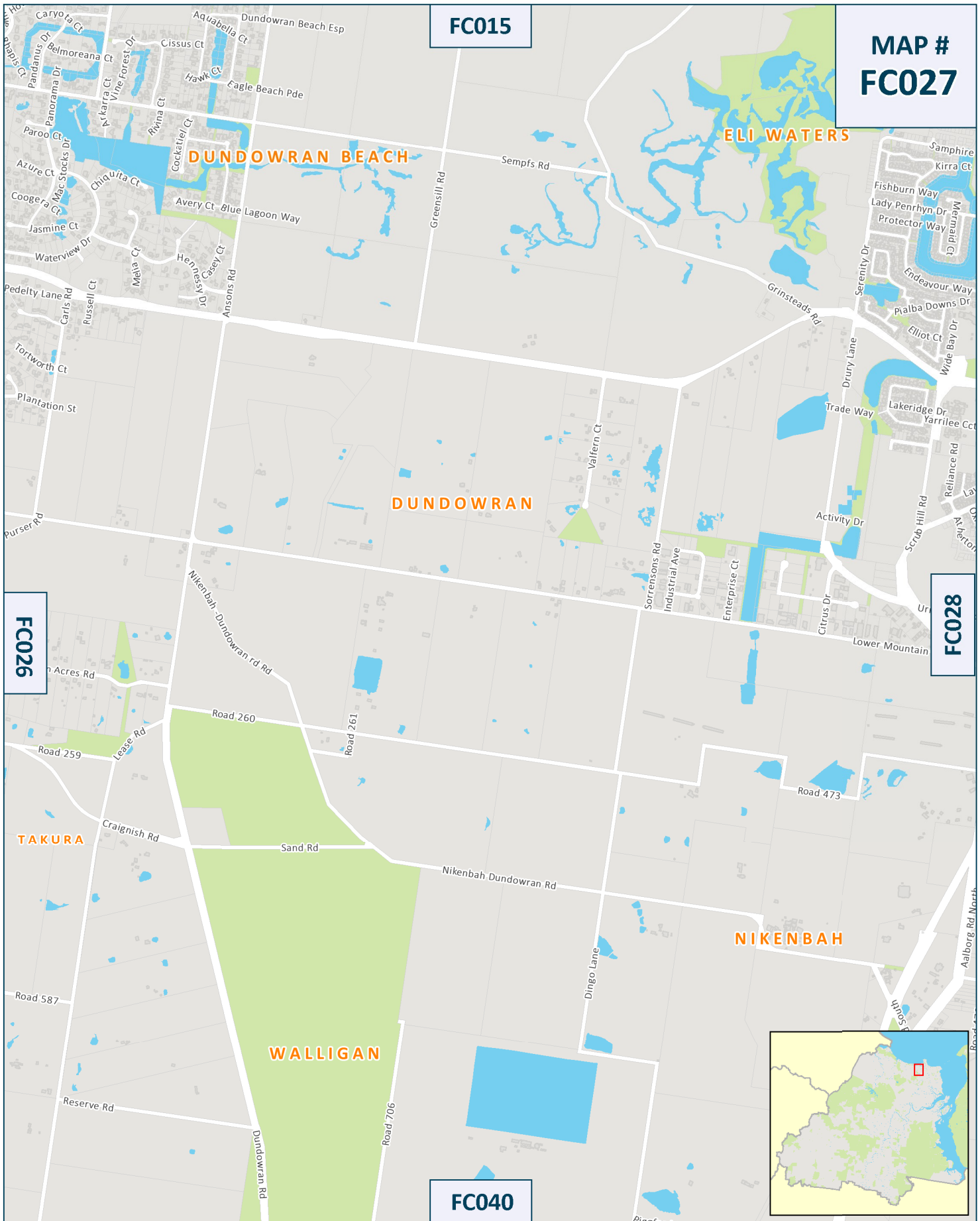
Scale: 1:26,000



Drawn By : FCRC GIS

09/05/2019

**FRASER COAST
MAPBOOK**



**MAP #
FC027**

FC026

FC028

FC015

FC040



Produced By:

Fraser Coast Regional Council
PO Box 1943
Hervey Bay, QLD 4655
Ph: 1300 794 929



Fraser Coast
 REGIONAL COUNCIL

Disclaimer
 While every care is taken to ensure the accuracy of this product Fraser Coast Regional Council makes no representations or warranties about accuracy, reliability, completeness or suitability for any particular purpose and disclaims all responsibility and liability (including without limitation, liability or negligence) for expenses, losses, damages (including indirect or consequential damage) and costs you may incur as a result of the product being inaccurate or incomplete in any way or for any reason.

© Crown and Council. Copyright Reserved
 Geocentric Datum of Australia 1994 (GDA94)

500 0 500



Meters

Scale: 1:26,000



Drawn By : FCRC GIS

09/05/2019

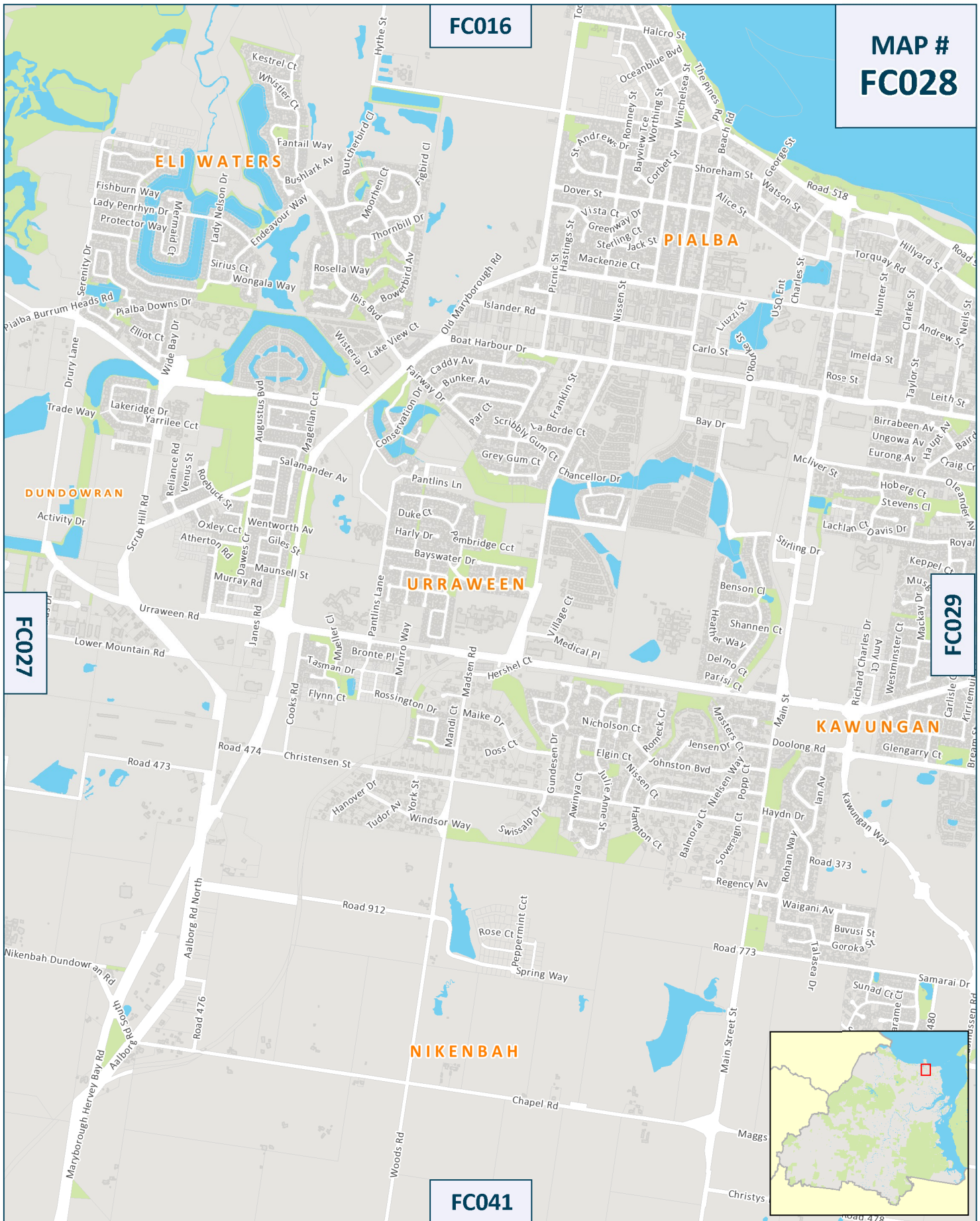
**FRASER COAST
 MAPBOOK**

FC016

FC029

FC027

FC041



Produced By:

Fraser Coast Regional Council
PO Box 1943
Hervey Bay, QLD 4655
Ph: 1300 794 929

500 0 500



Meters

Scale: 1:26,000



**FRASER COAST
MAPBOOK**

Drawn By : FCRC GIS 09/05/2019

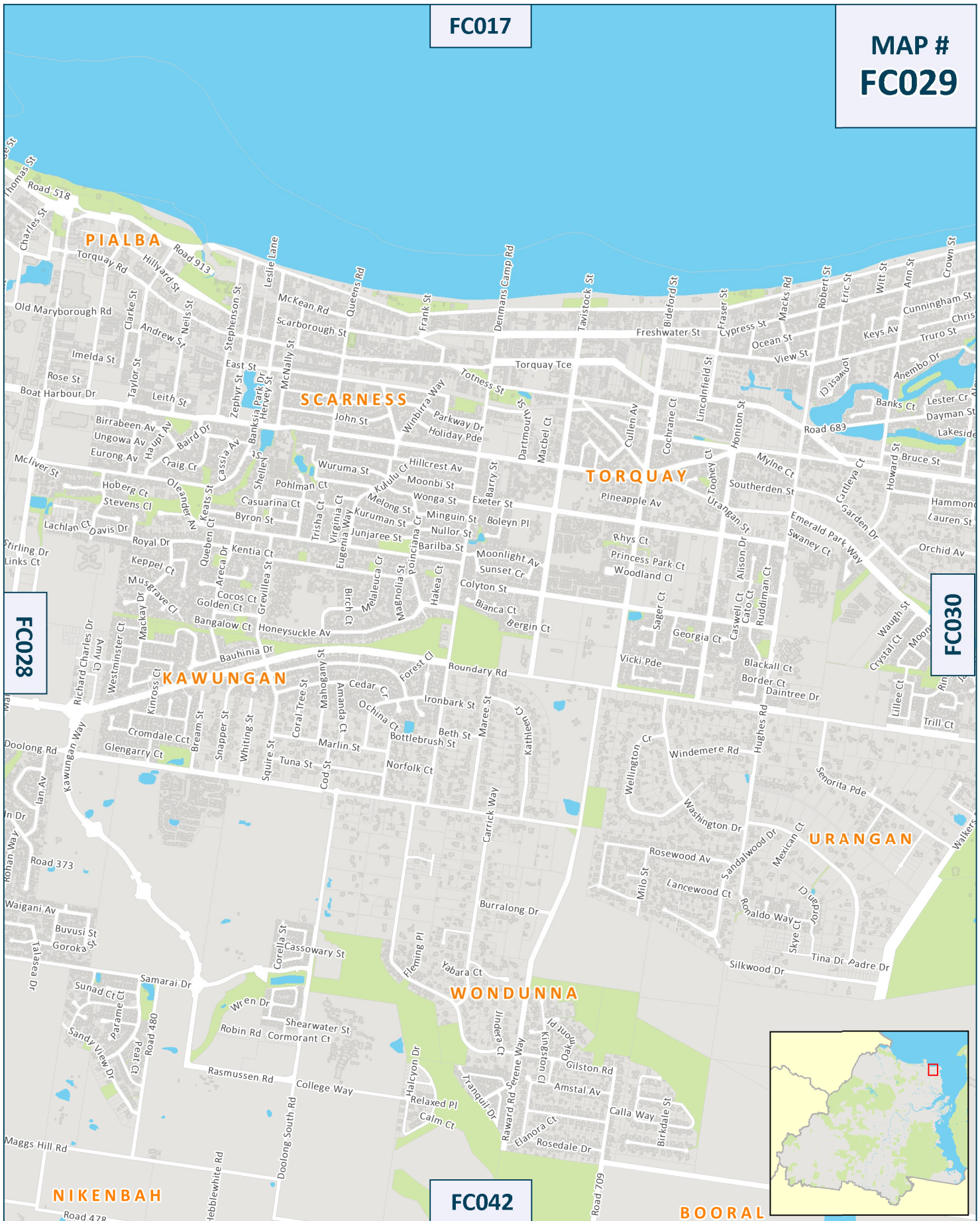


Disclaimer
While every care is taken to ensure the accuracy of this product Fraser Coast Regional Council makes no representations or warranties about accuracy, reliability, completeness or suitability for any particular purpose and disclaims all responsibility and liability (including without limitation, liability or negligence) for expenses, losses, damages (including indirect or consequential damage) and costs you may incur as a result of the product being inaccurate or incomplete in any way or for any reason.

© Crown and Council. Copyright Reserved
Geocentric Datum of Australia 1994 (GDA94)

FC017

MAP #
FC029



FC028

FC030

FC042

Produced By:

Fraser Coast Regional Council
PO Box 1943
Hervey Bay, QLD 4655
Ph: 1300 794 929

500 0 500



Meters

Scale: 1:26,000



FRASER COAST
MAPBOOK

Drawn By : FCRC GIS

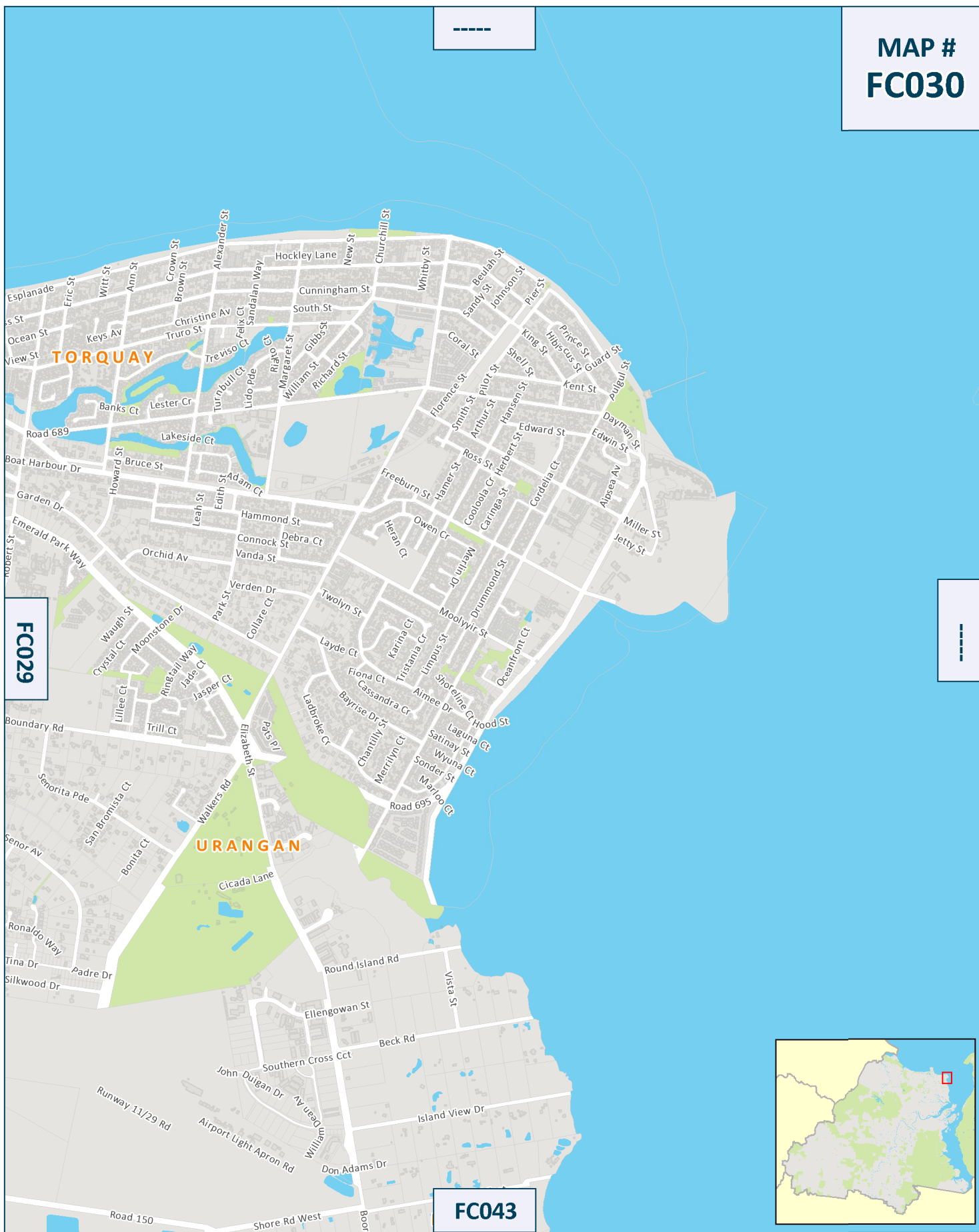
09/05/2019



Fraser Coast
REGIONAL COUNCIL

Disclaimer
While every care is taken to ensure the accuracy of this product Fraser Coast Regional Council makes no representations or warranties about accuracy, reliability, completeness or suitability for any particular purpose and disclaims all responsibility and liability (including without limitation, liability or negligence) for expenses, losses, damages (including indirect or consequential damage) and costs you may incur as a result of the product being inaccurate or incomplete in any way or for any reason.

© Crown and Council. Copyright Reserved
Geocentric Datum of Australia 1994 (GDA94)



Produced By:

Fraser Coast Regional Council
PO Box 1943
Hervey Bay, QLD 4655
Ph: 1300 794 929

500 0 500



Meters

Scale: 1:26,000



Drawn By : FCRC GIS

09/05/2019

FRASER COAST MAPBOOK



Disclaimer
While every care is taken to ensure the accuracy of this product Fraser Coast Regional Council makes no representations or warranties about accuracy, reliability, completeness or suitability for any particular purpose and disclaims all responsibility and liability (including without limitation, liability or negligence) for expenses, losses, damages (including indirect or consequential damage) and costs you may incur as a result of the product being inaccurate or incomplete in any way or for any reason.

© Crown and Council. Copyright Reserved
Geocentric Datum of Australia 1994 (GDA94)

FC018

MAP #
FC031

CHERWELL

Road 792

FC032

DUCKINWILLA

FC046



Produced By:

Fraser Coast Regional Council
PO Box 1943
Hervey Bay, QLD 4655
Ph: 1300 794 929

500 0 500



Meters

Scale: 1:26,000



FRASER COAST
MAPBOOK

Drawn By : FCRC GIS

09/05/2019



Disclaimer
While every care is taken to ensure the accuracy of this product Fraser Coast Regional Council makes no representations or warranties about accuracy, reliability, completeness or suitability for any particular purpose and disclaims all responsibility and liability (including without limitation, liability or negligence) for expenses, losses, damages (including indirect or consequential damage) and costs you may incur as a result of the product being inaccurate or incomplete in any way or for any reason.

© Crown and Council. Copyright Reserved
Geocentric Datum of Australia 1994 (GDA94)

RC019

MAP #
FC032

Bruce Hwy

Road 792

CHERWELL

FC031

FC033

DUCKINWILLA

FC047



Produced By:

Fraser Coast Regional Council
PO Box 1943
Hervey Bay, QLD 4655
Ph: 1300 794 929

500 0 500



Meters

Scale: 1:26,000



**FRASER COAST
MAPBOOK**

Drawn By : FCRC GIS 09/05/2019



Fraser Coast
REGIONAL COUNCIL

Disclaimer
While every care is taken to ensure the accuracy of this product Fraser Coast Regional Council makes no representations or warranties about accuracy, reliability, completeness or suitability for any particular purpose and disclaims all responsibility and liability (including without limitation, liability or negligence) for expenses, losses, damages (including indirect or consequential damage) and costs you may incur as a result of the product being inaccurate or incomplete in any way or for any reason.

© Crown and Council. Copyright Reserved
Geocentric Datum of Australia 1994 (GDA94)

FC020

MAP #
FC033

Bruce Hwy

CHERWELL

FC032

FC034

Duckinwilla Rd

Jones Rd

Ralphs Rd

HOWARD

DUCKINWILLA

FC048



Produced By:

Fraser Coast Regional Council
PO Box 1943
Hervey Bay, QLD 4655
Ph: 1300 794 929

500 0 500



Meters

Scale: 1:26,000



FRASER COAST
MAPBOOK

Drawn By : FCRC GIS

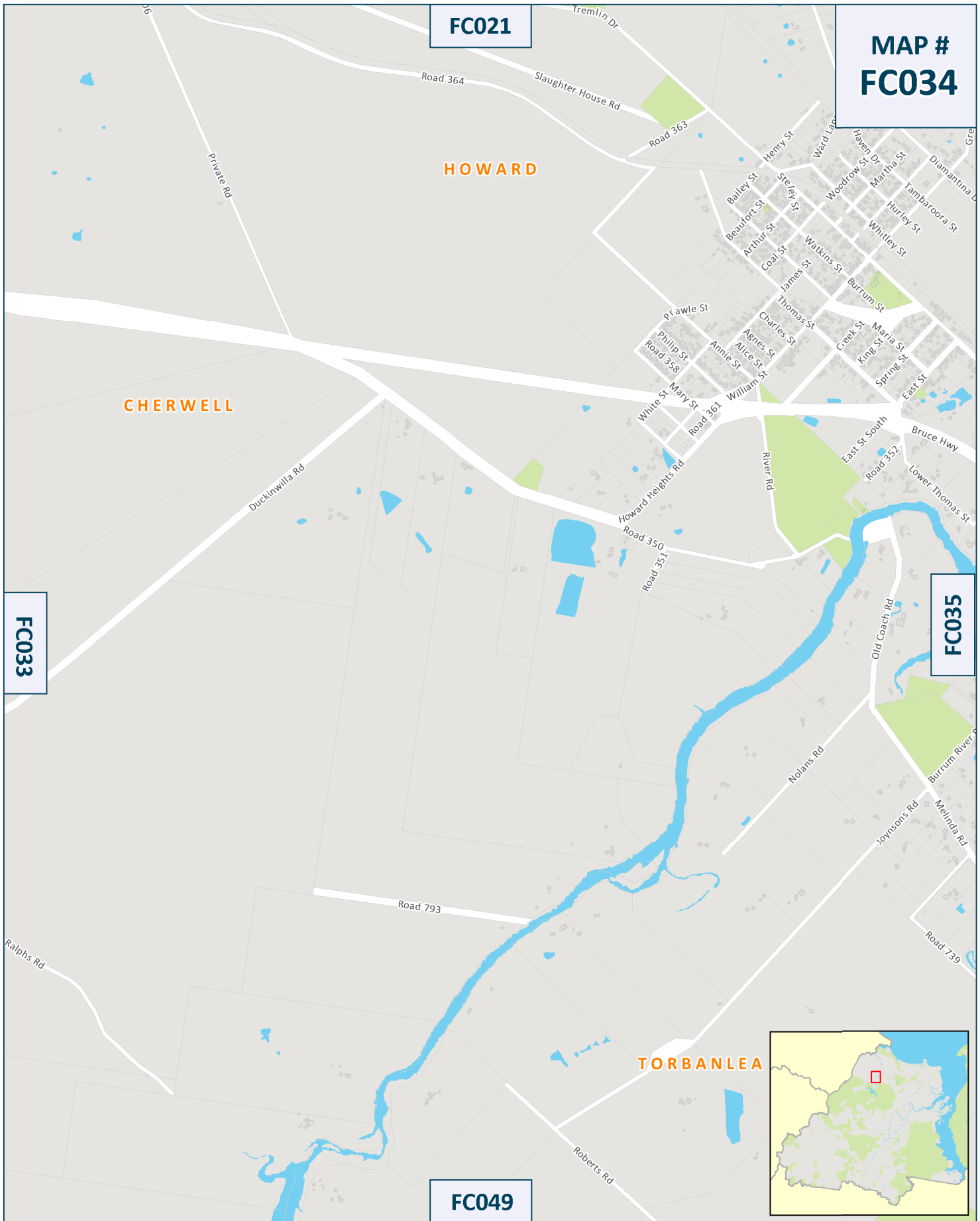
09/05/2019



Fraser Coast
REGIONAL COUNCIL

Disclaimer
While every care is taken to ensure the accuracy of this product Fraser Coast Regional Council makes no representations or warranties about accuracy, reliability, completeness or suitability for any particular purpose and disclaims all responsibility and liability (including without limitation, liability or negligence) for expenses, losses, damages (including indirect or consequential damage) and costs you may incur as a result of the product being inaccurate or incomplete in any way or for any reason.

© Crown and Council. Copyright Reserved
Geocentric Datum of Australia 1994 (GDA94)



**MAP #
FC034**

FC033

FC035

FC021

FC049



Produced By:



**Fraser Coast
REGIONAL COUNCIL**

Fraser Coast Regional Council
PO Box 1943
Hervey Bay, QLD 4655
Ph: 1300 794 929

Disclaimer
While every care is taken to ensure the accuracy of this product Fraser Coast Regional Council makes no representations or warranties about accuracy, reliability, completeness or suitability for any particular purpose and disclaims all responsibility and liability (including without limitation, liability or negligence) for expenses, losses, damages (including indirect or consequential damage) and costs you may incur as a result of the product being inaccurate or incomplete in any way or for any reason.

© Crown and Council. Copyright Reserved
Geocentric Datum of Australia 1994 (GDA94)

500 0 500



Meters

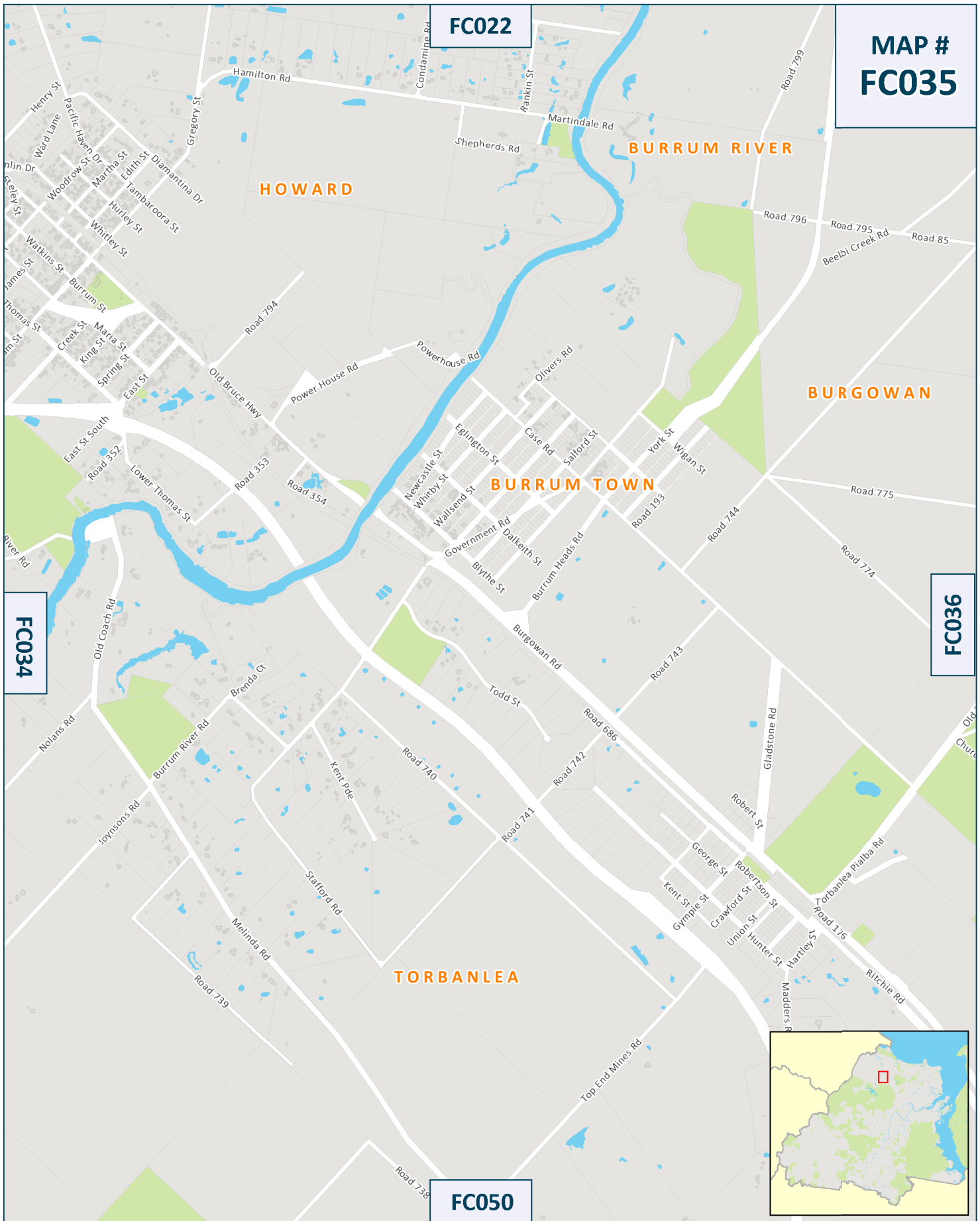
Scale: 1:26,000



Drawn By : FCRC GIS

09/05/2019

**FRASER COAST
MAPBOOK**



**MAP #
FC035**

FC034

FC036

FC050

Produced By:

Fraser Coast Regional Council
PO Box 1943
Hervey Bay, QLD 4655
Ph: 1300 794 929

500 0 500



Meters

Scale: 1:26,000



Drawn By : FCRC GIS 09/05/2019

**FRASER COAST
MAPBOOK**



Disclaimer
 While every care is taken to ensure the accuracy of this product Fraser Coast Regional Council makes no representations or warranties about accuracy, reliability, completeness or suitability for any particular purpose and disclaims all responsibility and liability (including without limitation, liability or negligence) for expenses, losses, damages (including indirect or consequential damage) and costs you may incur as a result of the product being inaccurate or incomplete in any way or for any reason.

© Crown and Council Copyright Reserved
 Geocentric Datum of Australia 1994 (GDA94)



MAP #
FC036

FC023

BEELBI CREEK

FC035

FC037

TORBANLEA

BURGOWAN

FC051



Produced By:



Fraser Coast
REGIONAL COUNCIL

Fraser Coast Regional Council
PO Box 1943
Hervey Bay, QLD 4655
Ph: 1300 794 929

Disclaimer
While every care is taken to ensure the accuracy of this product Fraser Coast Regional Council makes no representations or warranties about accuracy, reliability, completeness or suitability for any particular purpose and disclaims all responsibility and liability (including without limitation, liability or negligence) for expenses, losses, damages (including indirect or consequential damage) and costs you may incur as a result of the product being inaccurate or incomplete in any way or for any reason.

© Crown and Council. Copyright Reserved
Geocentric Datum of Australia 1994 (GDA94)

500 0 500



Meters

Scale: 1:26,000



Drawn By : FCRC GIS

09/05/2019

FRASER COAST
MAPBOOK



FC024

MAP #
FC037

BEELBI CREEK

TAKURA

FC036

FC038

BURGOWAN

FC052



Produced By:



Fraser Coast
REGIONAL COUNCIL

Fraser Coast Regional Council
PO Box 1943
Hervey Bay, QLD 4655
Ph: 1300 794 929

Disclaimer
While every care is taken to ensure the accuracy of this product Fraser Coast Regional Council makes no representations or warranties about accuracy, reliability, completeness or suitability for any particular purpose and disclaims all responsibility and liability (including without limitation, liability or negligence) for expenses, losses, damages (including indirect or consequential damage) and costs you may incur as a result of the product being inaccurate or incomplete in any way or for any reason.

© Crown and Council. Copyright Reserved
Geocentric Datum of Australia 1994 (GDA94)

500 0 500



Meters

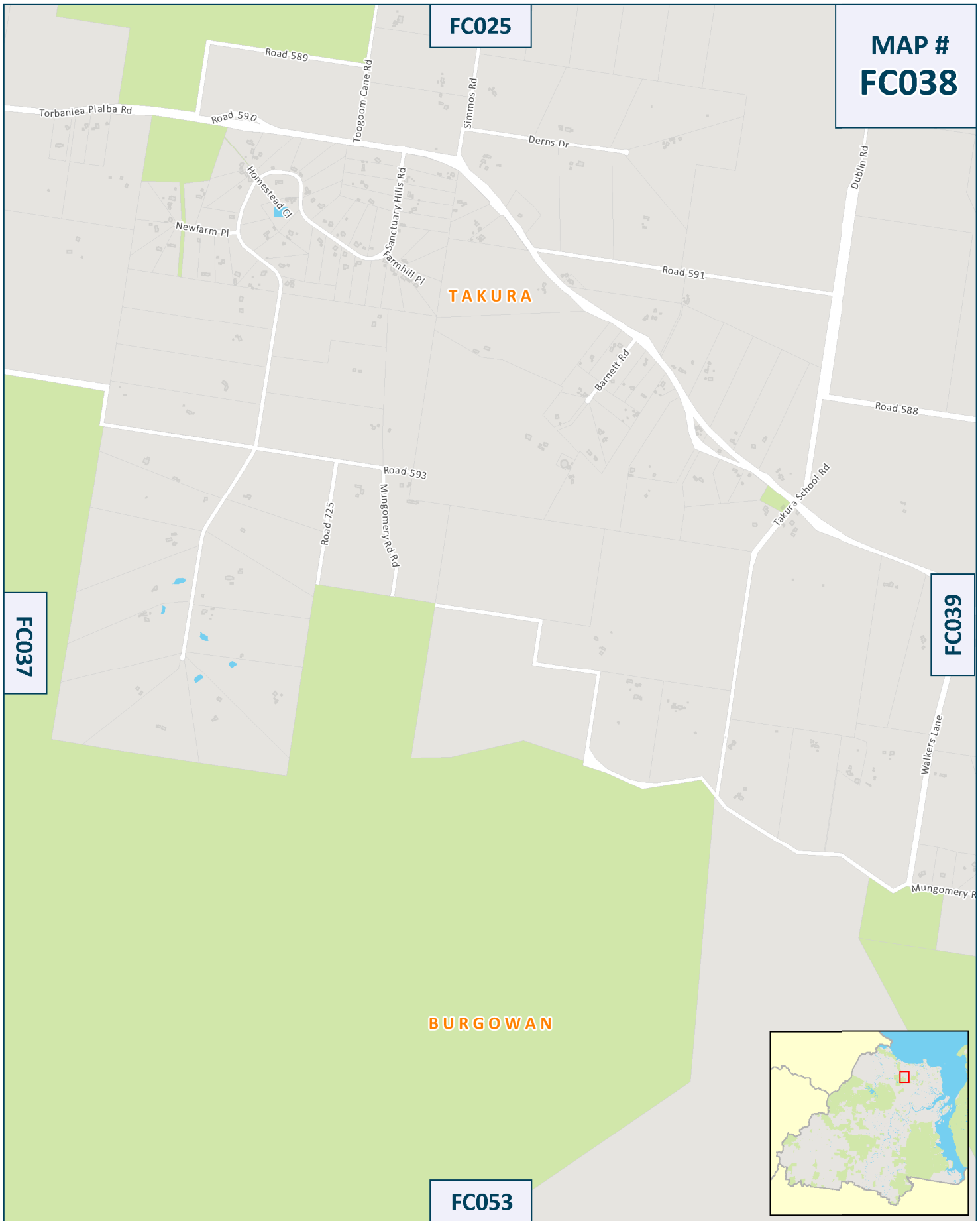
Scale: 1:26,000



Drawn By : FCRC GIS

09/05/2019

FRASER COAST
MAPBOOK



**MAP #
FC038**

FC037

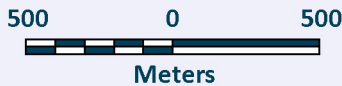
FC039

FC053



Produced By:

Fraser Coast Regional Council
PO Box 1943
Hervey Bay, QLD 4655
Ph: 1300 794 929



Scale: 1:26,000



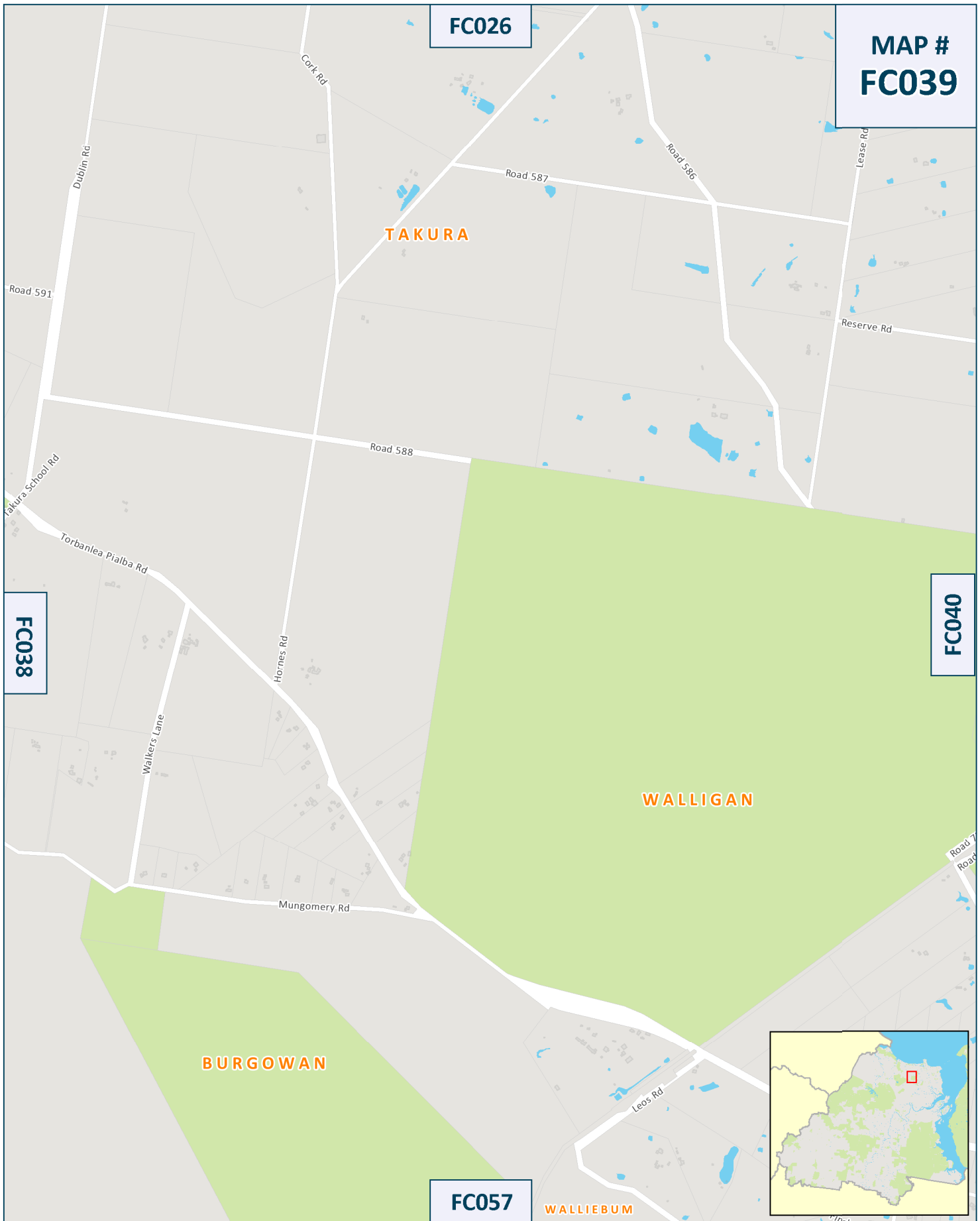
Drawn By : FCRC GIS 09/05/2019

**FRASER COAST
MAPBOOK**



Disclaimer
 While every care is taken to ensure the accuracy of this product Fraser Coast Regional Council makes no representations or warranties about accuracy, reliability, completeness or suitability for any particular purpose and disclaims all responsibility and liability (including without limitation, liability or negligence) for expenses, losses, damages (including indirect or consequential damage) and costs you may incur as a result of the product being inaccurate or incomplete in any way or for any reason.

© Crown and Council. Copyright Reserved
 Geocentric Datum of Australia 1994 (GDA94)



**MAP #
FC039**

FC026

TAKURA

FC040

WALLIGAN

FC038

BURGOWAN

FC057

WALLIEBUM



Produced By:



**Fraser Coast
REGIONAL COUNCIL**

**Fraser Coast Regional Council
PO Box 1943
Hervey Bay, QLD 4655
Ph: 1300 794 929**

Disclaimer
While every care is taken to ensure the accuracy of this product Fraser Coast Regional Council makes no representations or warranties about accuracy, reliability, completeness or suitability for any particular purpose and disclaims all responsibility and liability (including without limitation, liability or negligence) for expenses, losses, damages (including indirect or consequential damage) and costs you may incur as a result of the product being inaccurate or incomplete in any way or for any reason.

© Crown and Council Copyright Reserved
Geocentric Datum of Australia 1994 (GDA94)

500 0 500



Meters

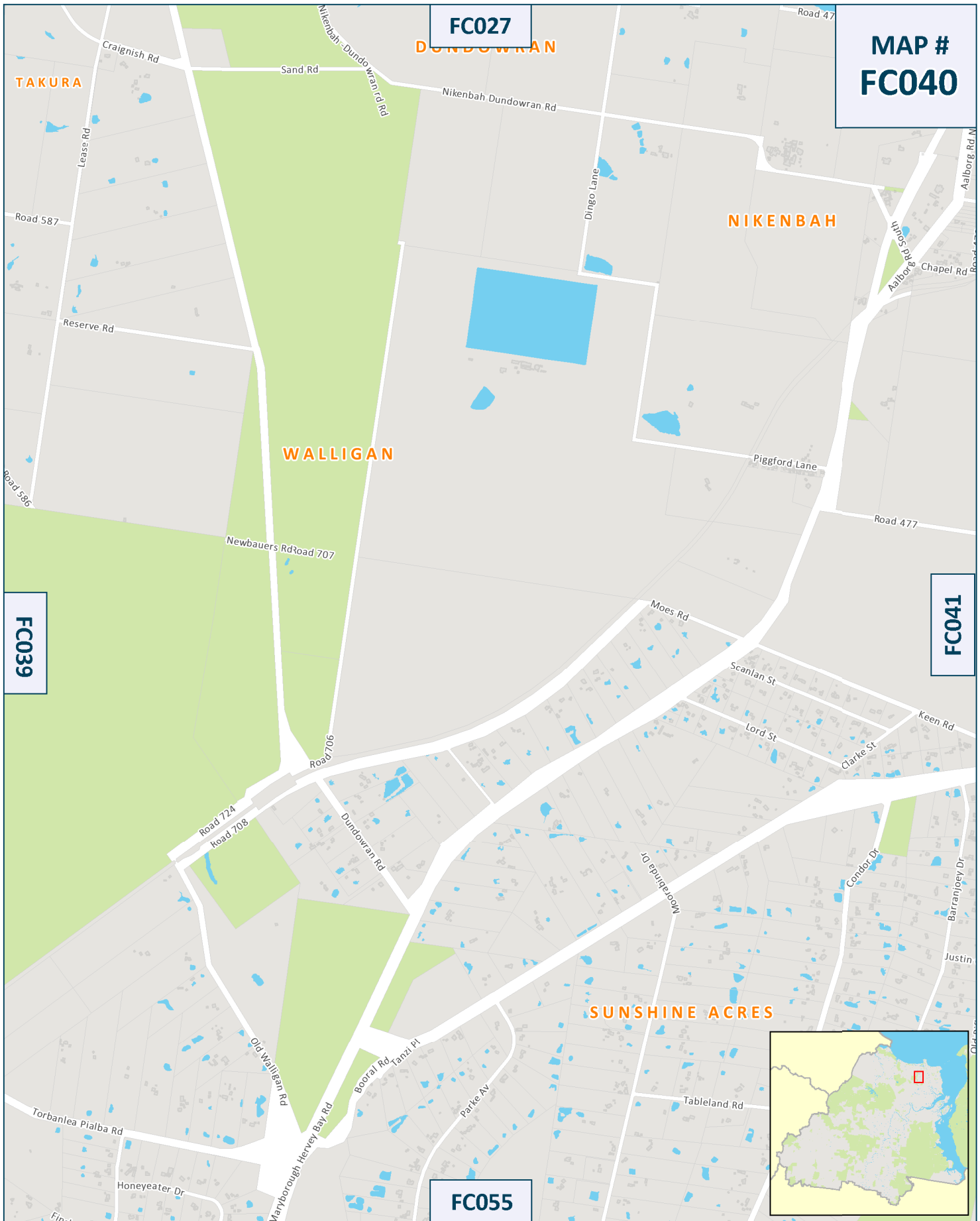
Scale: 1:26,000



Drawn By : FCRC GIS

09/05/2019

**FRASER COAST
MAPBOOK**



**MAP #
FC040**

FC027

FC039

FC041

FC055



Produced By:

Fraser Coast Regional Council
PO Box 1943
Hervey Bay, QLD 4655
Ph: 1300 794 929

500 0 500



Meters

Scale: 1:26,000



Drawn By : FCRC GIS

09/05/2019

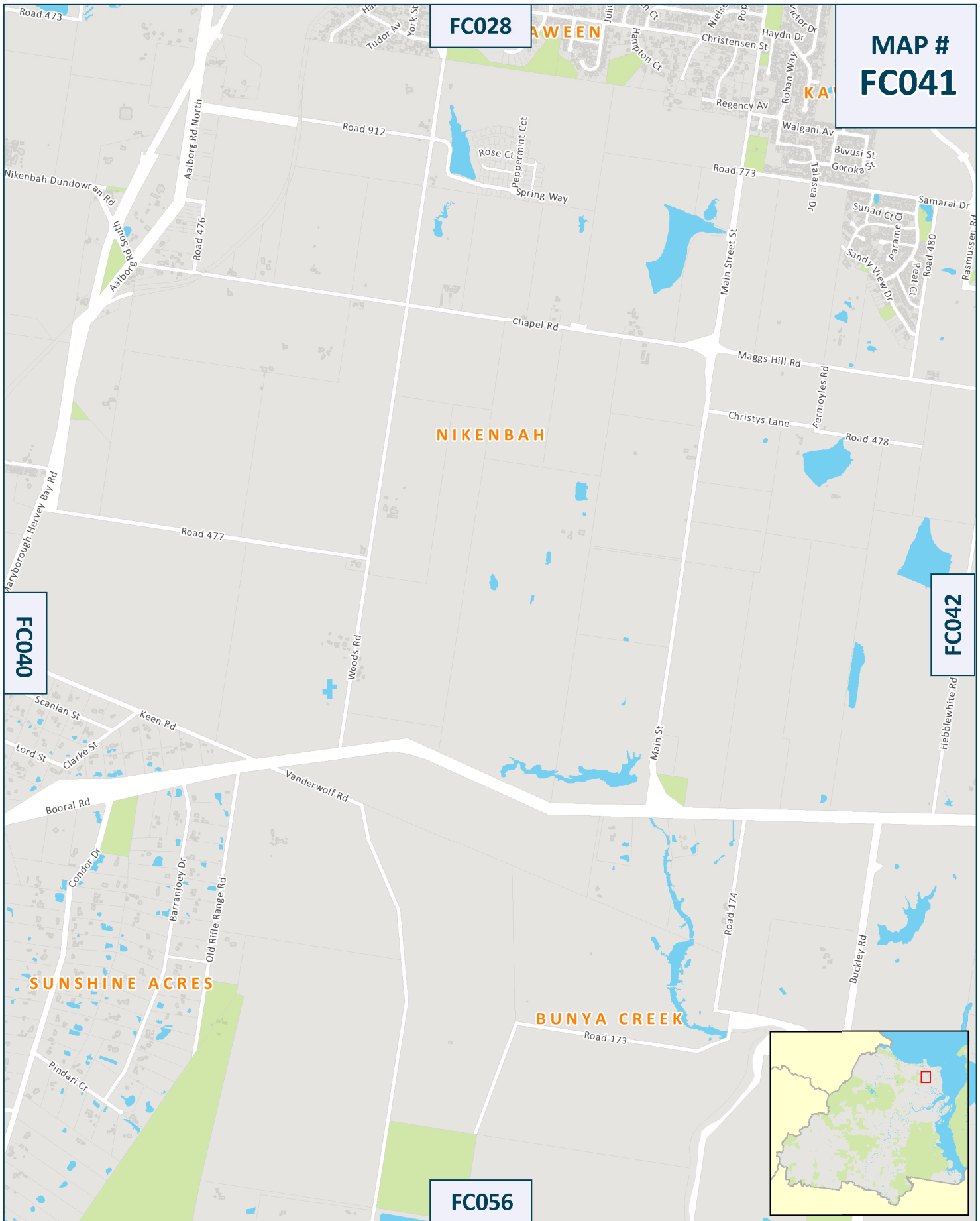
**FRASER COAST
MAPBOOK**



Fraser Coast
REGIONAL COUNCIL

Disclaimer
 While every care is taken to ensure the accuracy of this product Fraser Coast Regional Council makes no representations or warranties about accuracy, reliability, completeness or suitability for any particular purpose and disclaims all responsibility and liability (including without limitation, indirect or negligence) for expenses, losses, damages (including indirect or consequential damage) and costs you may incur as a result of the product being inaccurate or incomplete in any way or for any reason.

© Crown and Council. Copyright Reserved
 Geocentric Datum of Australia 1994 (GDA94)



Produced By:

Fraser Coast Regional Council
 PO Box 1943
 Hervey Bay, QLD 4655
 Ph: 1300 794 929

500 0 500



Meters

Scale: 1:26,000



Drawn By : FCRC GIS

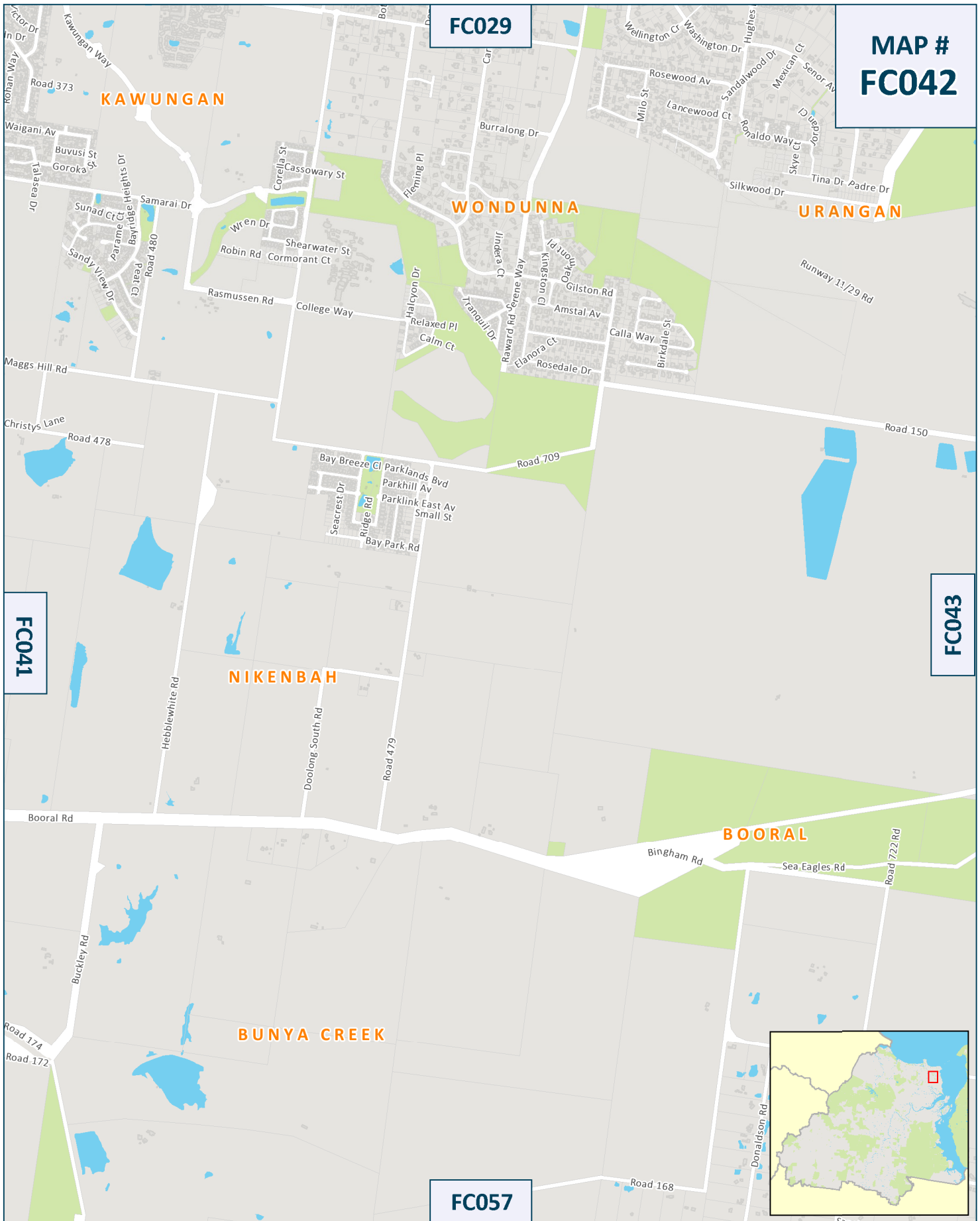
09/05/2019

**FRASER COAST
 MAPBOOK**



Disclaimer
 While every care is taken to ensure the accuracy of this product Fraser Coast Regional Council makes no representations or warranties about accuracy, reliability, completeness or suitability for any particular purpose and disclaims all responsibility and liability (including without limitation, liability or negligence) for expenses, losses, damages (including indirect or consequential damage) and costs you may incur as a result of the product being inaccurate or incomplete in any way or for any reason.

© Crown and Council. Copyright Reserved
 Geocentric Datum of Australia 1994 (GDA94)



FC029

MAP #
FC042

FC041

FC043

FC057



Produced By:

Fraser Coast Regional Council
PO Box 1943
Hervey Bay, QLD 4655
Ph: 1300 794 929

500 0 500



Meters

Scale: 1:26,000



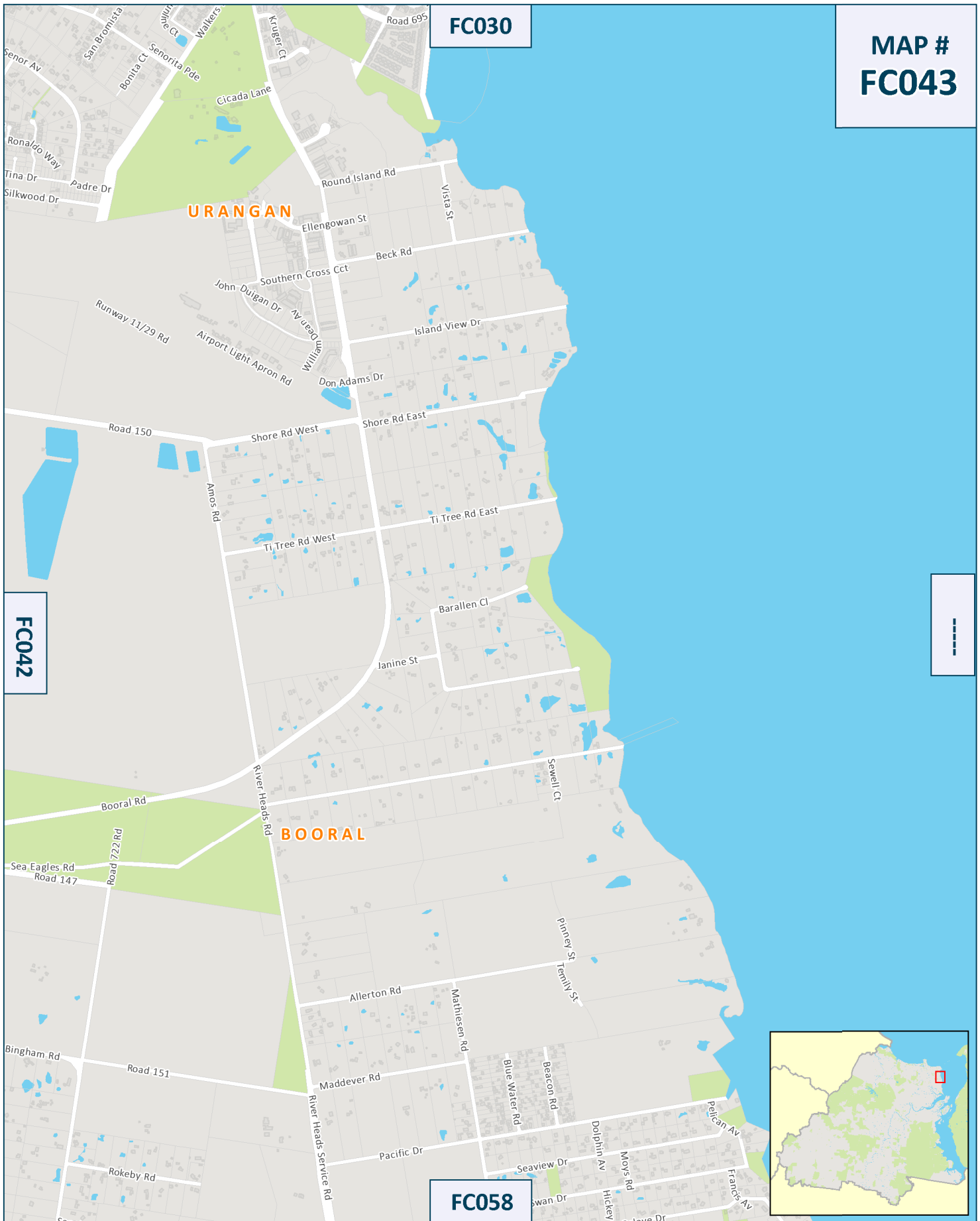
Drawn By : FCRC GIS 09/05/2019

FRASER COAST
MAPBOOK



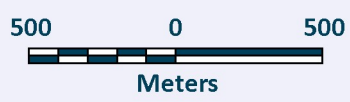
Disclaimer
While every care is taken to ensure the accuracy of this product Fraser Coast Regional Council makes no representations or warranties about accuracy, reliability, completeness or suitability for any particular purpose and disclaims all responsibility and liability (including without limitation, liability or negligence) for expenses, losses, damages (including indirect or consequential damage) and costs you may incur as a result of the product being inaccurate or incomplete in any way or for any reason.

© Crown and Council. Copyright Reserved
Geocentric Datum of Australia 1994 (GDA94)



Produced By:

Fraser Coast Regional Council
PO Box 1943
Hervey Bay, QLD 4655
Ph: 1300 794 929



Scale: 1:26,000



**FRASER COAST
MAPBOOK**

Drawn By : FCRC GIS 09/05/2019



Disclaimer
 While every care is taken to ensure the accuracy of this product Fraser Coast Regional Council makes no representations or warranties about accuracy, reliability, completeness or suitability for any particular purpose and disclaims all responsibility and liability (including without limitation, liability or negligence) for expenses, losses, damages (including indirect or consequential damage) and costs you may incur as a result of the product being inaccurate or incomplete in any way or for any reason.

© Crown and Council. Copyright Reserved
 Geocentric Datum of Australia 1994 (GDA94)

MAP #
FC044

FC045

FC059

DUCKINWILLA

Road 251

Road 23A

Road 226



Produced By:

Fraser Coast Regional Council
PO Box 1943
Hervey Bay, QLD 4655
Ph: 1300 794 929

500 0 500



Meters

Scale: 1:26,000



Drawn By : FCRC GIS

09/05/2019

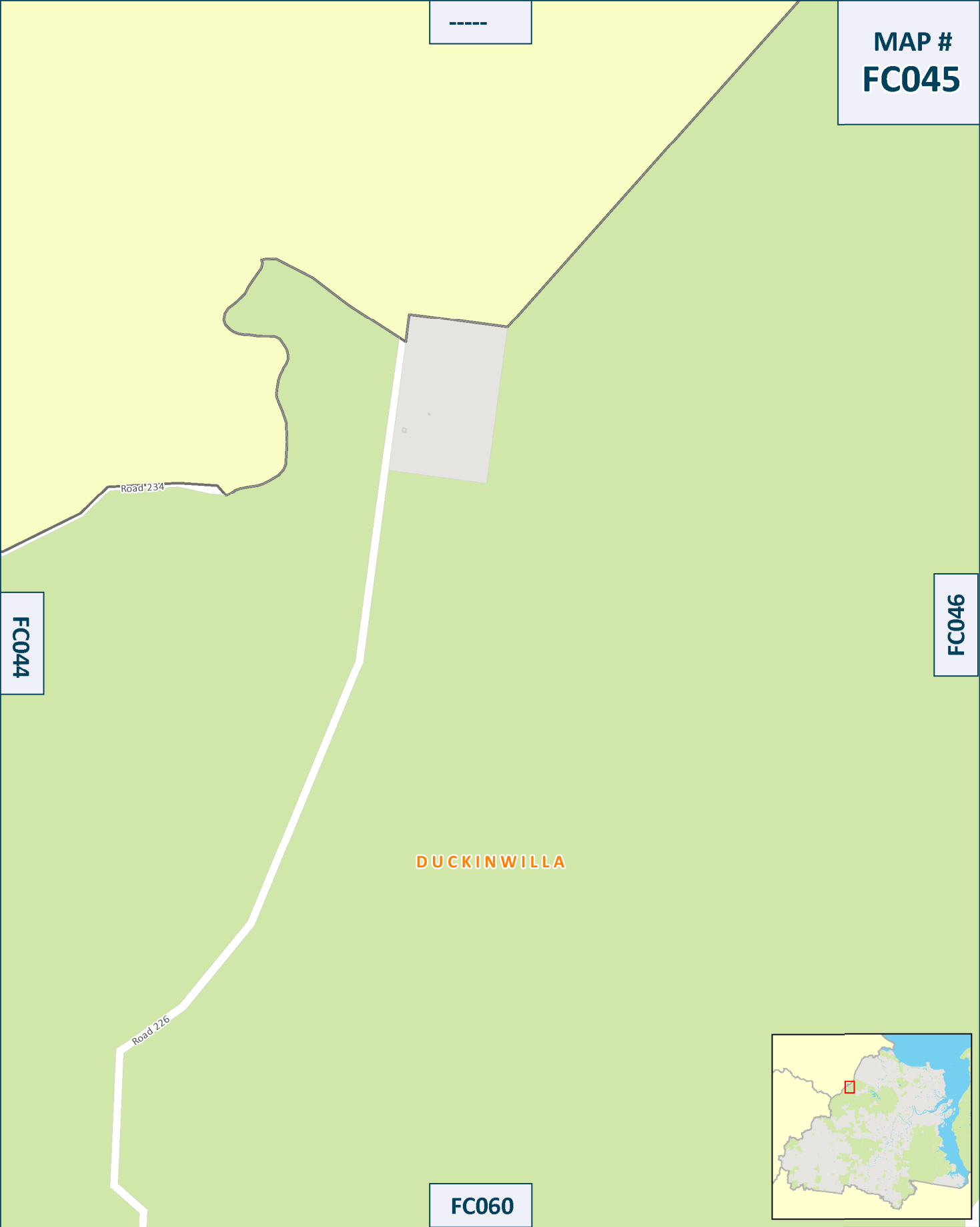
FRASER COAST
MAPBOOK



Disclaimer
While every care is taken to ensure the accuracy of this product Fraser Coast Regional Council makes no representations or warranties about accuracy, reliability, completeness or suitability for any particular purpose and disclaims all responsibility and liability (including without limitation, liability or negligence) for expenses, losses, damages (including indirect or consequential damage) and costs you may incur as a result of the product being inaccurate or incomplete in any way or for any reason.

© Crown and Council. Copyright Reserved
Geocentric Datum of Australia 1994 (GDA94)

MAP #
FC045



FC046

FC044

DUCKINWILLA

FC060



Produced By:

Fraser Coast Regional Council
PO Box 1943
Hervey Bay, QLD 4655
Ph: 1300 794 929

500 0 500



Meters

Scale: 1:26,000



**FRASER COAST
MAPBOOK**



Disclaimer
While every care is taken to ensure the accuracy of this product Fraser Coast Regional Council makes no representations or warranties about accuracy, reliability, completeness or suitability for any particular purpose and disclaims all responsibility and liability (including without limitation, liability or negligence) for expenses, losses, damages (including indirect or consequential damage) and costs you may incur as a result of the product being inaccurate or incomplete in any way or for any reason.

© Crown and Council Copyright Reserved
Geocentric Datum of Australia 1994 (GDA94)

Drawn By : FCRC GIS

09/05/2019

FC031

MAP #
FC046

DUCKINWILLA

FC045

FC047

Road 246 Rd

FC061



Produced By:

Fraser Coast Regional Council
PO Box 1943
Hervey Bay, QLD 4655
Ph: 1300 794 929

500 0 500



Meters

Scale: 1:26,000



**FRASER COAST
MAPBOOK**

Drawn By : FCRC GIS

09/05/2019



Disclaimer
While every care is taken to ensure the accuracy of this product Fraser Coast Regional Council makes no representations or warranties about accuracy, reliability, completeness or suitability for any particular purpose and disclaims all responsibility and liability (including without limitation, liability or negligence) for expenses, losses, damages (including indirect or consequential damage) and costs you may incur as a result of the product being inaccurate or incomplete in any way or for any reason.

© Crown and Council Copyright Reserved
Geocentric Datum of Australia 1994 (GDA94)

FC032

MAP #
FC047

CHERWELL

Duckinwilla Rd

FC046

FC048

DUCKINWILLA

Road 230

Neill Rd
Road 244

Road 246 Rd

Road 245

FC062



Produced By:

Fraser Coast Regional Council
PO Box 1943
Hervey Bay, QLD 4655
Ph: 1300 794 929

500 0 500



Meters

Scale: 1:26,000



FRASER COAST
MAPBOOK

Drawn By : FCRC GIS

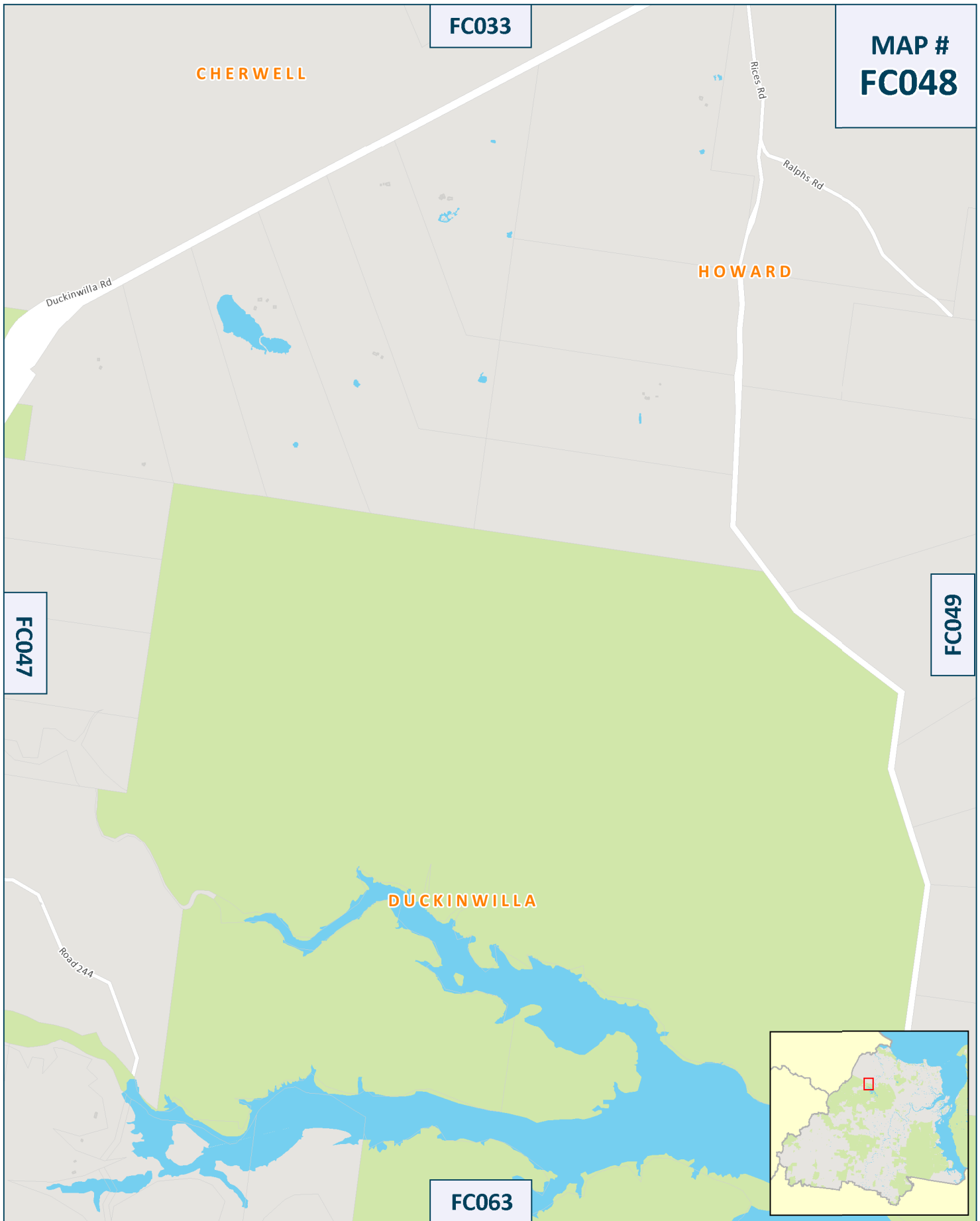
09/05/2019



Fraser Coast
REGIONAL COUNCIL

Disclaimer
While every care is taken to ensure the accuracy of this product Fraser Coast Regional Council makes no representations or warranties about accuracy, reliability, completeness or suitability for any particular purpose and disclaims all responsibility and liability (including without limitation, liability or negligence) for expenses, losses, damages (including indirect or consequential damage) and costs you may incur as a result of the product being inaccurate or incomplete in any way or for any reason.

© Crown and Council. Copyright Reserved
Geocentric Datum of Australia 1994 (GDA94)



FC033

MAP #
FC048

CHERWELL

HOWARD

DUCKINWILLA

FC047

FC049

FC063



Produced By:



Fraser Coast
REGIONAL COUNCIL

Fraser Coast Regional Council
PO Box 1943
Hervey Bay, QLD 4655
Ph: 1300 794 929

Disclaimer
While every care is taken to ensure the accuracy of this product Fraser Coast Regional Council makes no representations or warranties about accuracy, reliability, completeness or suitability for any particular purpose and disclaims all responsibility and liability (including without limitation, liability or negligence) for expenses, losses, damages (including indirect or consequential damage) and costs you may incur as a result of the product being inaccurate or incomplete in any way or for any reason.

© Crown and Council. Copyright Reserved
Geocentric Datum of Australia 1994 (GDA94)

500 0 500



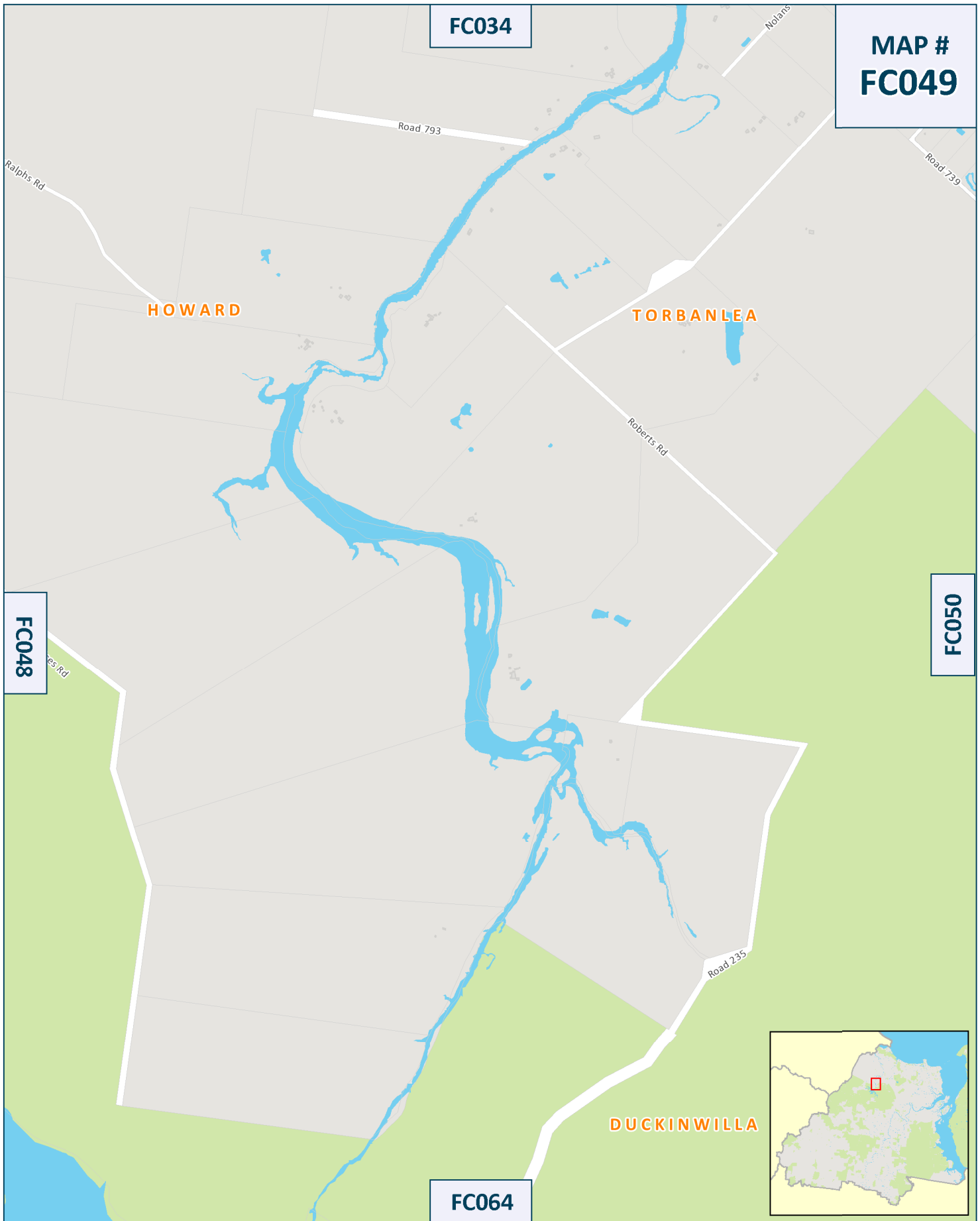
Meters

Scale: 1:26,000



Drawn By : FCRC GIS 09/05/2019

**FRASER COAST
MAPBOOK**



**MAP #
FC049**

FC034

FC050

FC048

FC064

HOWARD

TORBANLEA

DUCKINWILLA



Produced By:



**Fraser Coast
REGIONAL COUNCIL**

**Fraser Coast Regional Council
PO Box 1943
Hervey Bay, QLD 4655
Ph: 1300 794 929**

Disclaimer
While every care is taken to ensure the accuracy of this product Fraser Coast Regional Council makes no representations or warranties about accuracy, reliability, completeness or suitability for any particular purpose and disclaims all responsibility and liability (including without limitation, liability or negligence) for expenses, losses, damages (including indirect or consequential damage) and costs you may incur as a result of the product being inaccurate or incomplete in any way or for any reason.

© Crown and Council. Copyright Reserved
Geocentric Datum of Australia 1994 (GDA94)

500 0 500



Meters

Scale: 1:26,000



Drawn By : FCRC GIS

09/05/2019

**FRASER COAST
MAPBOOK**

MAP #
FC050

FC035

TORBANLEA

FC051

FC049

DUCKINWILLA

FC065



Produced By:



Fraser Coast
REGIONAL COUNCIL

Fraser Coast Regional Council
PO Box 1943
Hervey Bay, QLD 4655
Ph: 1300 794 929

Disclaimer
While every care is taken to ensure the accuracy of this product Fraser Coast Regional Council makes no representations or warranties about accuracy, reliability, completeness or suitability for any particular purpose and disclaims all responsibility and liability (including without limitation, liability or negligence) for expenses, losses, damages (including indirect or consequential damage) and costs you may incur as a result of the product being inaccurate or incomplete in any way or for any reason.

© Crown and Council Copyright Reserved
Geocentric Datum of Australia 1994 (GDA94)

500 0 500



Meters

Scale: 1:26,000



Drawn By : FCRC GIS

09/05/2019

FRASER COAST
MAPBOOK

MAP #
FC051

FC036

FC052

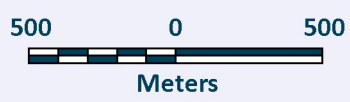
FC050

FC066



Produced By:

Fraser Coast Regional Council
 PO Box 1943
 Hervey Bay, QLD 4655
 Ph: 1300 794 929



Scale: 1:26,000



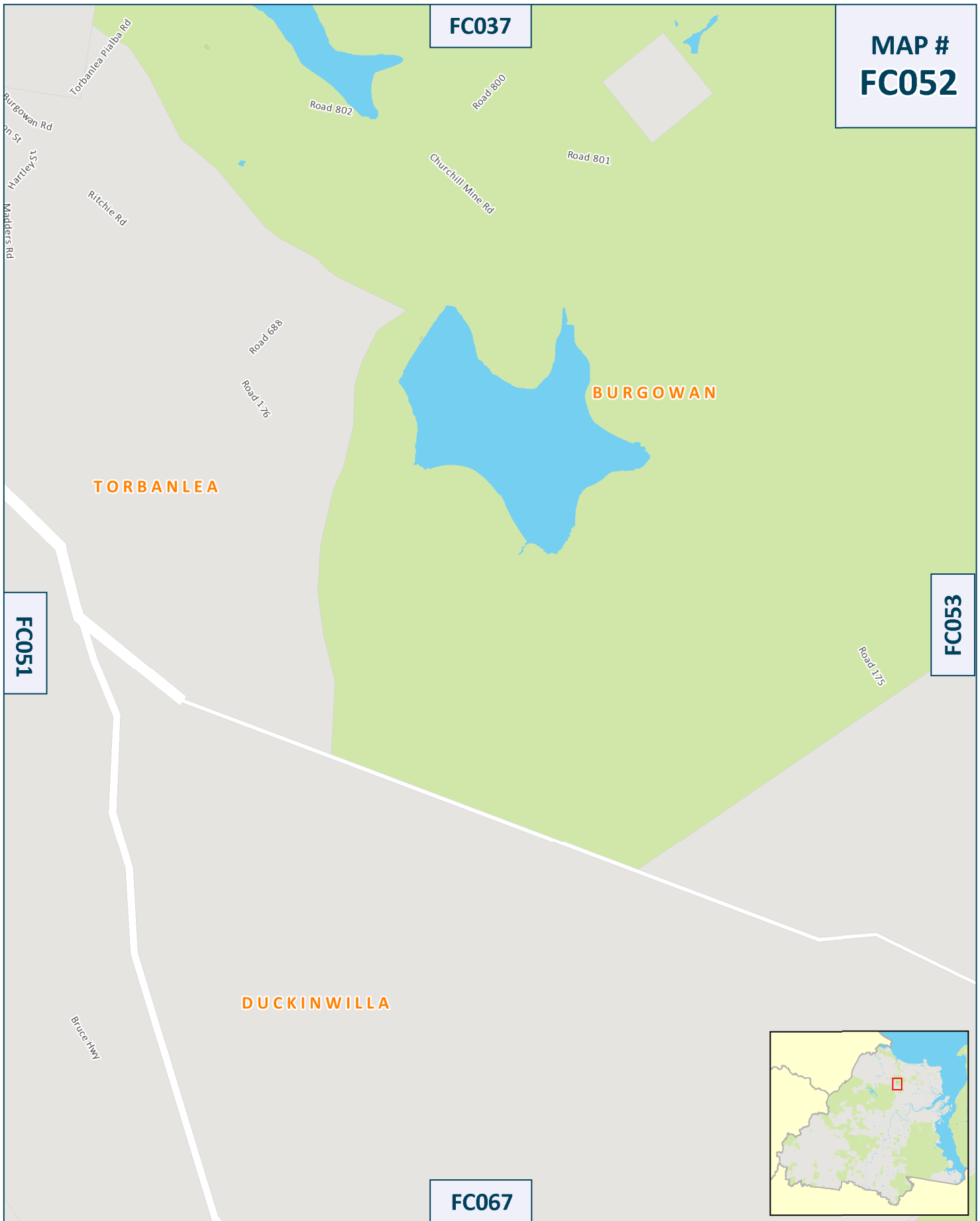
Drawn By : FCRC GIS 09/05/2019

FRASER COAST MAPBOOK



Disclaimer
 While every care is taken to ensure the accuracy of this product Fraser Coast Regional Council makes no representations or warranties about accuracy, reliability, completeness or suitability for any particular purpose and disclaims all responsibility and liability (including without limitation, liability or negligence) for expenses, losses, damages (including indirect or consequential damage) and costs you may incur as a result of the product being inaccurate or incomplete in any way or for any reason.

© Crown and Council Copyright Reserved
 Geocentric Datum of Australia 1994 (GDA94)



Produced By:



Fraser Coast Regional Council
 PO Box 1943
 Hervey Bay, QLD 4655
 Ph: 1300 794 929

Disclaimer
 While every care is taken to ensure the accuracy of this product Fraser Coast Regional Council makes no representations or warranties about accuracy, reliability, completeness or suitability for any particular purpose and disclaims all responsibility and liability (including without limitation, liability or negligence) for expenses, losses, damages (including indirect or consequential damage) and costs you may incur as a result of the product being inaccurate or incomplete in any way or for any reason.

© Crown and Council. Copyright Reserved
 Geocentric Datum of Australia 1994 (GDA94)

500 0 500



Meters

Scale: 1:26,000



Drawn By : FCRC GIS

09/05/2019

FRASER COAST MAPBOOK

FC038

MAP #
FC053

BURGOWAN

FC052

FC054

WALLIEBUM

FC068

Churchill Mine Rd



Produced By:

Fraser Coast Regional Council
PO Box 1943
Hervey Bay, QLD 4655
Ph: 1300 794 929

500 0 500



Meters

Scale: 1:26,000



**FRASER COAST
MAPBOOK**

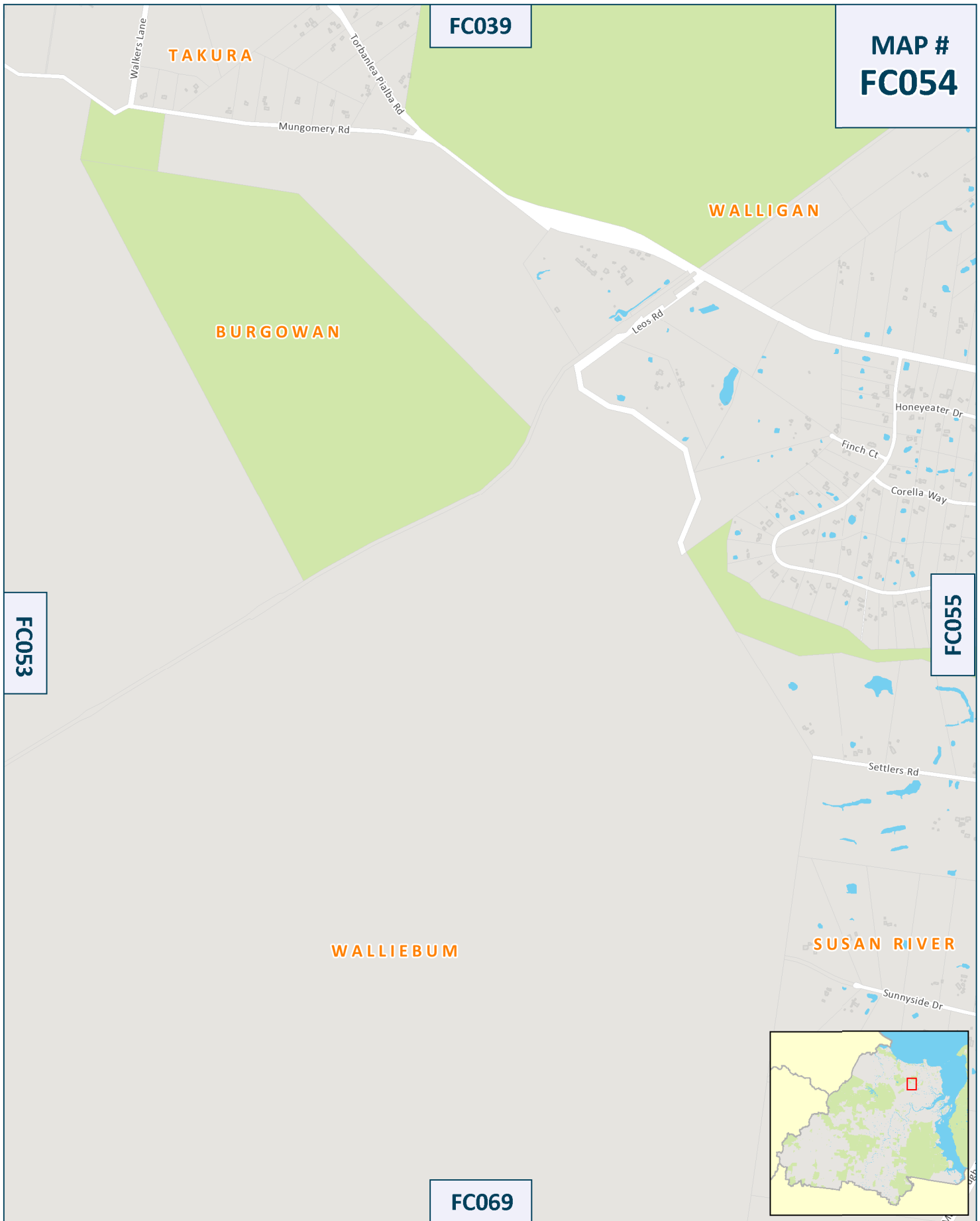
Drawn By : FCRC GIS

09/05/2019



Disclaimer
While every care is taken to ensure the accuracy of this product Fraser Coast Regional Council makes no representations or warranties about accuracy, reliability, completeness or suitability for any particular purpose and disclaims all responsibility and liability (including without limitation, liability or negligence) for expenses, losses, damages (including indirect or consequential damage) and costs you may incur as a result of the product being inaccurate or incomplete in any way or for any reason.

© Crown and Council. Copyright Reserved
Geocentric Datum of Australia 1994 (GDA94)



**MAP #
FC054**

FC039

FC053

FC055

FC069



Produced By:



**Fraser Coast
REGIONAL COUNCIL**

**Fraser Coast Regional Council
PO Box 1943
Hervey Bay, QLD 4655
Ph: 1300 794 929**

Disclaimer
While every care is taken to ensure the accuracy of this product Fraser Coast Regional Council makes no representations or warranties about accuracy, reliability, completeness or suitability for any particular purpose and disclaims all responsibility and liability (including without limitation, liability or negligence) for expenses, losses, damages (including indirect or consequential damage) and costs you may incur as a result of the product being inaccurate or incomplete in any way or for any reason.

© Crown and Council. Copyright Reserved
Geocentric Datum of Australia 1994 (GDA94)

500 0 500



Meters

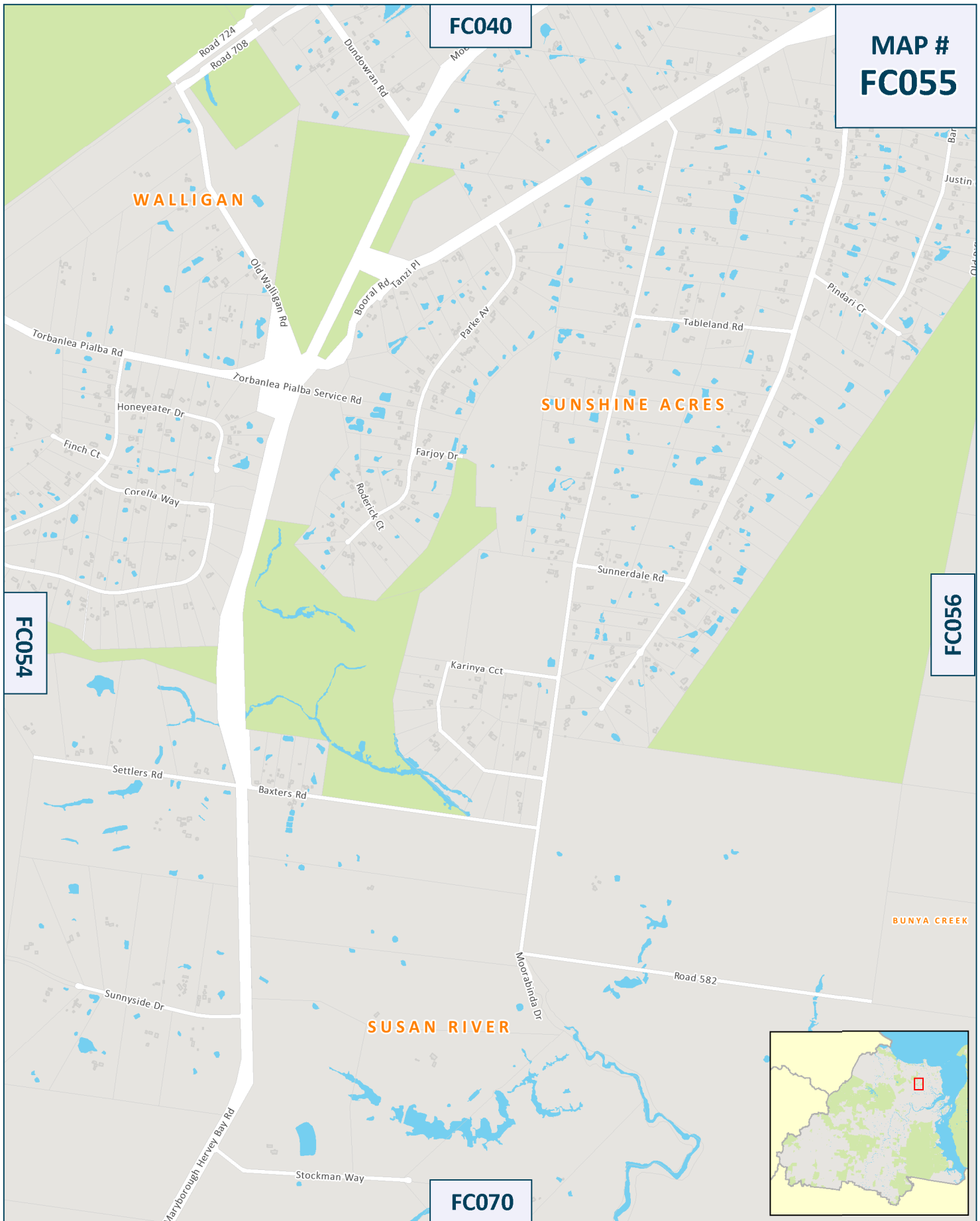
Scale: 1:26,000



Drawn By : FCRC GIS

09/05/2019

**FRASER COAST
MAPBOOK**



**MAP #
FC055**

FC040

FC054

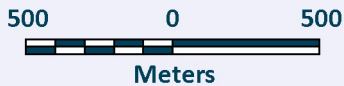
FC056

FC070



Produced By:

Fraser Coast Regional Council
PO Box 1943
Hervey Bay, QLD 4655
Ph: 1300 794 929



Scale: 1:26,000



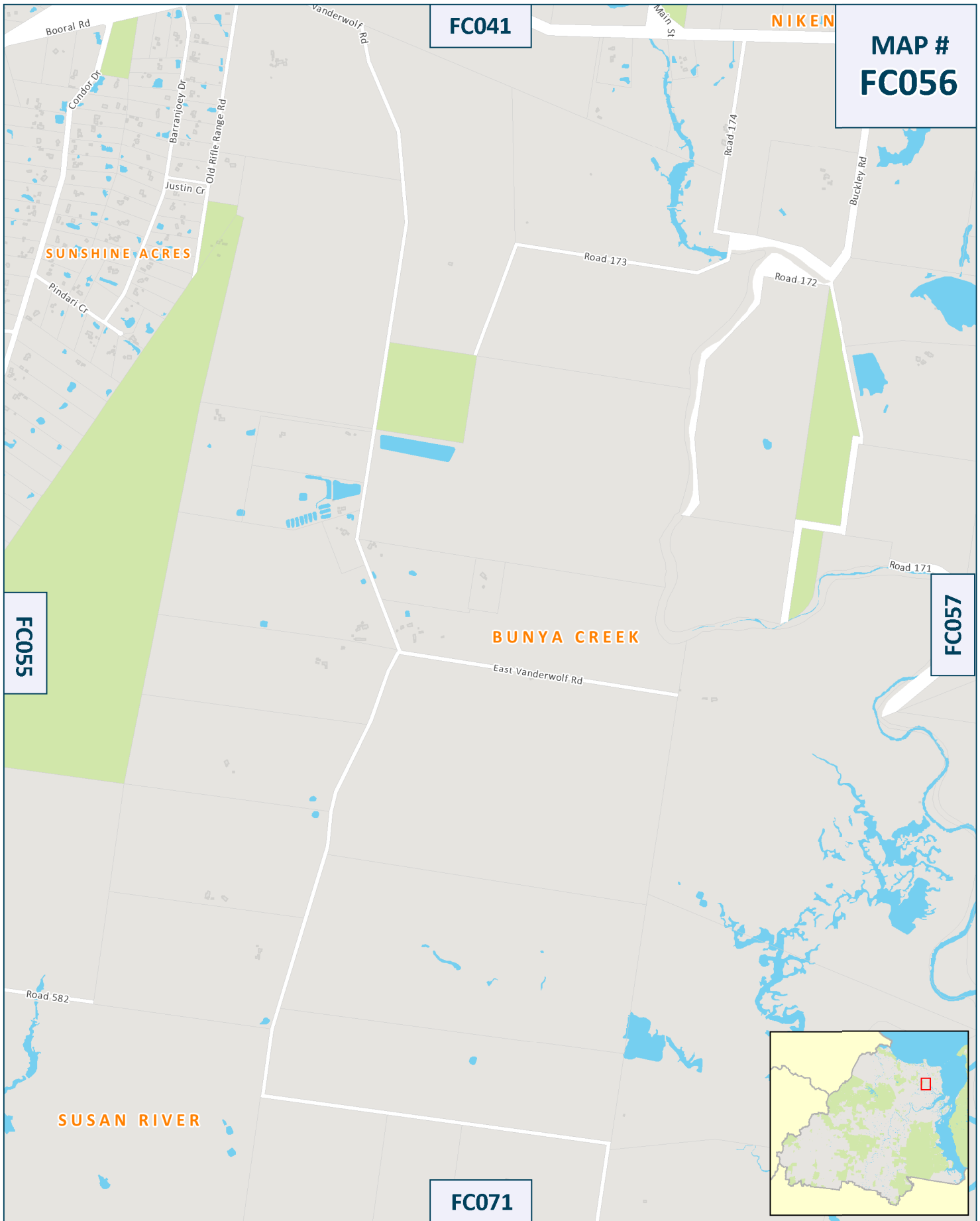
Drawn By : FCRC GIS 09/05/2019

**FRASER COAST
MAPBOOK**



Disclaimer
 While every care is taken to ensure the accuracy of this product Fraser Coast Regional Council makes no representations or warranties about accuracy, reliability, completeness or suitability for any particular purpose and disclaims all responsibility and liability (including without limitation, liability or negligence) for expenses, losses, damages (including indirect or consequential damage) and costs you may incur as a result of the product being inaccurate or incomplete in any way or for any reason.

© Crown and Council. Copyright Reserved
 Geocentric Datum of Australia 1994 (GDA94)



**MAP #
FC056**

FC041

FC055

FC057

FC071



Produced By:



**Fraser Coast
REGIONAL COUNCIL**

**Fraser Coast Regional Council
PO Box 1943
Hervey Bay, QLD 4655
Ph: 1300 794 929**

Disclaimer
While every care is taken to ensure the accuracy of this product Fraser Coast Regional Council makes no representations or warranties about accuracy, reliability, completeness or suitability for any particular purpose and disclaims all responsibility and liability (including without limitation, liability or negligence) for expenses, losses, damages (including indirect or consequential damage) and costs you may incur as a result of the product being inaccurate or incomplete in any way or for any reason.

© Crown and Council. Copyright Reserved
Geocentric Datum of Australia 1994 (GDA94)

500 0 500



Meters

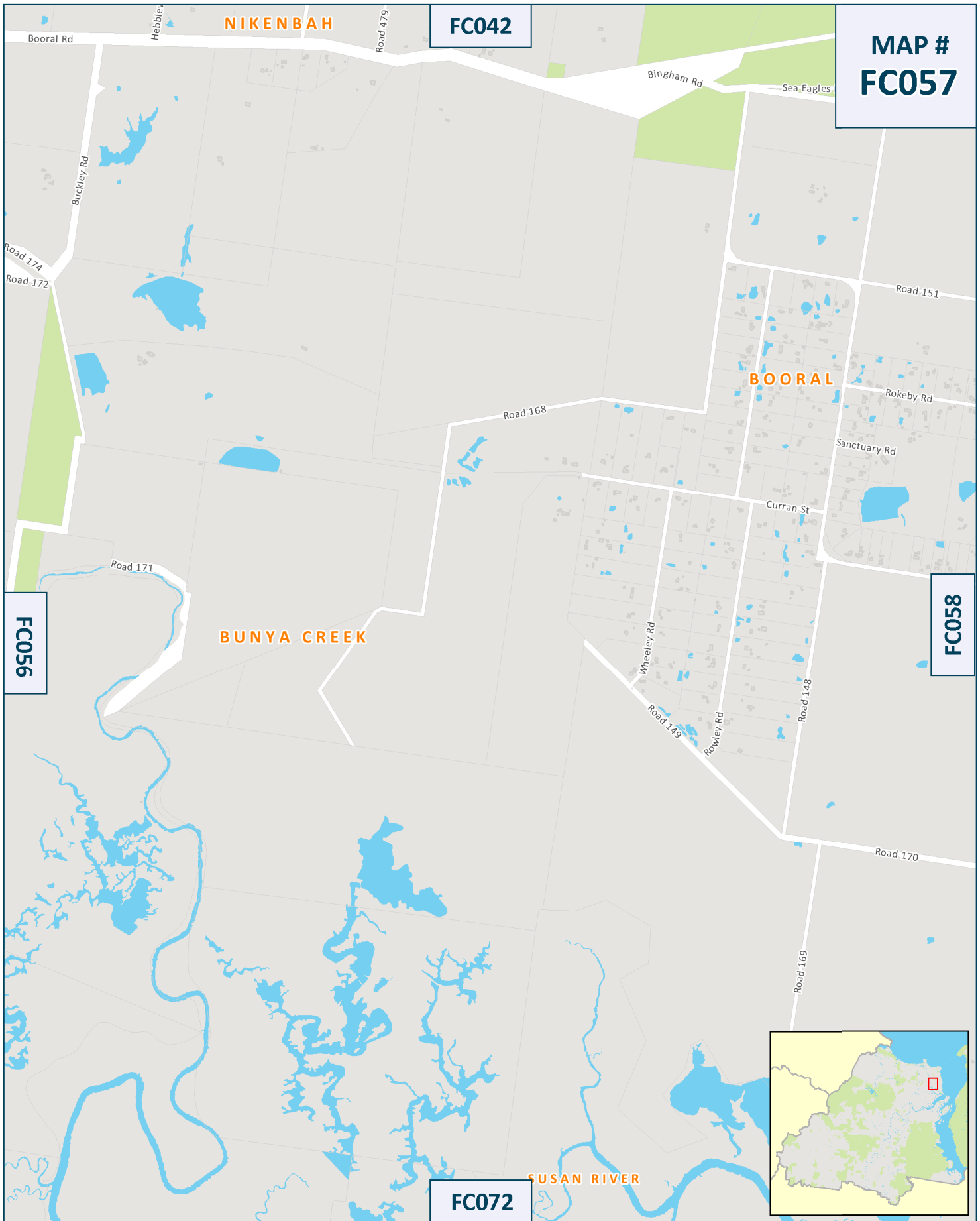
Scale: 1:26,000



Drawn By : FCRC GIS

09/05/2019

**FRASER COAST
MAPBOOK**



**MAP #
FC057**

FC042

FC056

FC058

FC072



Produced By:

Fraser Coast Regional Council
 PO Box 1943
 Hervey Bay, QLD 4655
 Ph: 1300 794 929

500 0 500



Meters

Scale: 1:26,000



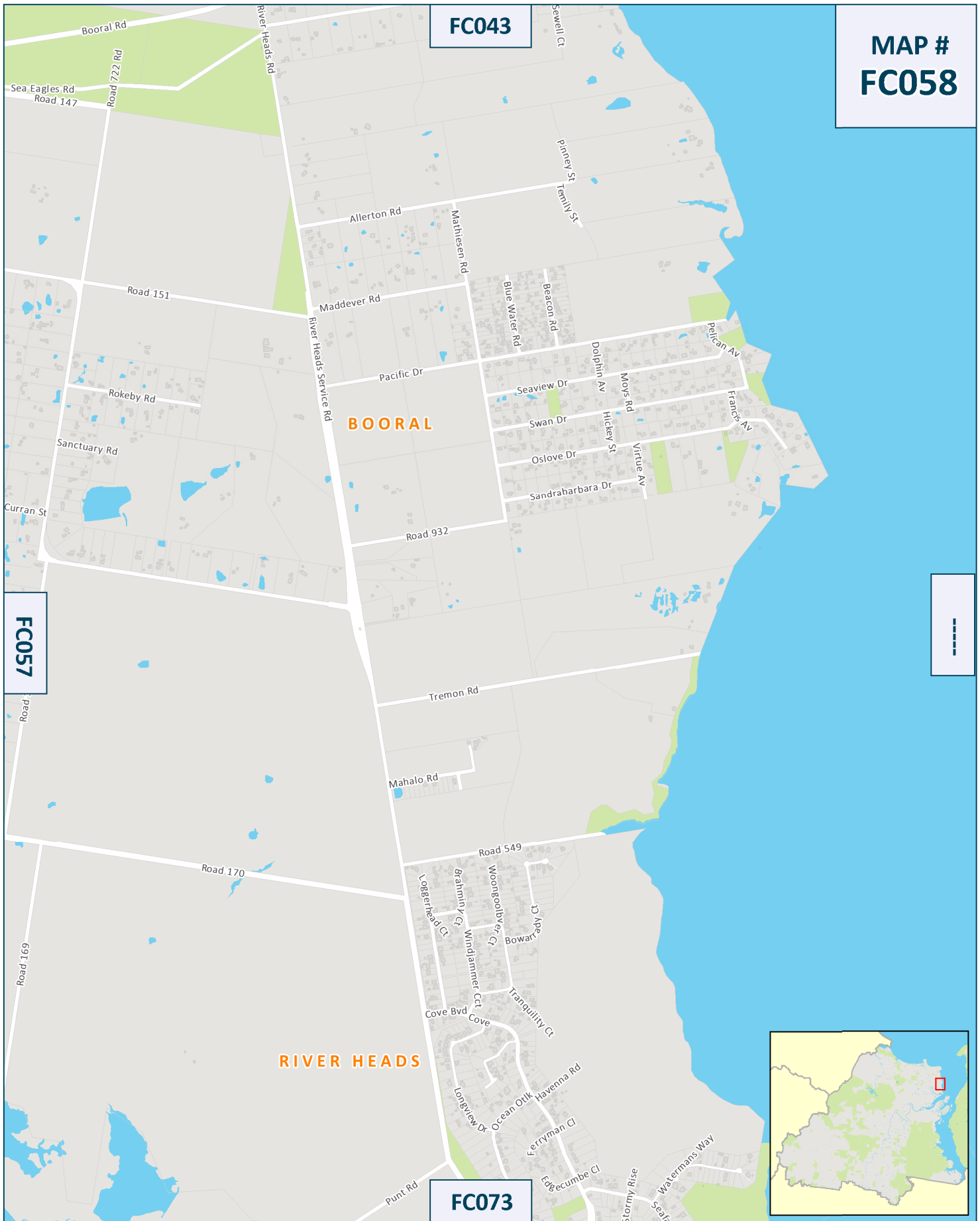
Drawn By : FCRC GIS 09/05/2019

**FRASER COAST
MAPBOOK**



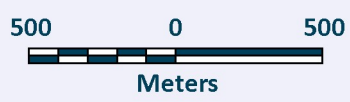
Disclaimer
 While every care is taken to ensure the accuracy of this product Fraser Coast Regional Council makes no representations or warranties about accuracy, reliability, completeness or suitability for any particular purpose and disclaims all responsibility and liability (including without limitation, liability or negligence) for expenses, losses, damages (including indirect or consequential damage) and costs you may incur as a result of the product being inaccurate or incomplete in any way or for any reason.

© Crown and Council. Copyright Reserved
 Geocentric Datum of Australia 1994 (GDA94)



Fraser Coast Regional Council
PO Box 1943
Hervey Bay, QLD 4655
Ph: 1300 794 929

Disclaimer
While every care is taken to ensure the accuracy of this product Fraser Coast Regional Council makes no representations or warranties about accuracy, reliability, completeness or suitability for any particular purpose and disclaims all responsibility and liability (including without limitation, liability or negligence) for expenses, losses, damages (including indirect or consequential damage) and costs you may incur as a result of the product being inaccurate or incomplete in any way or for any reason.
© Crown and Council. Copyright Reserved
Geocentric Datum of Australia 1994 (GDA94)

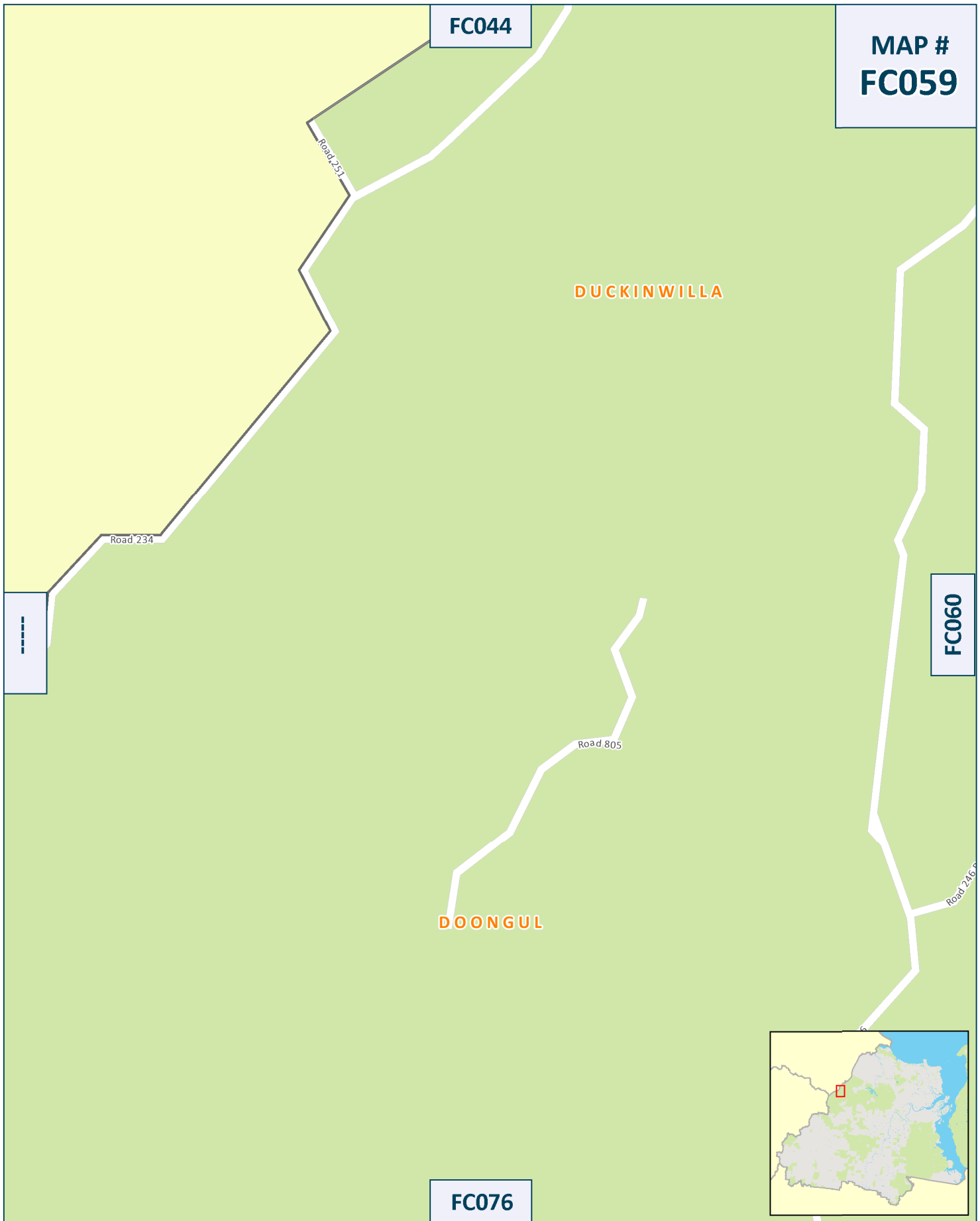


Scale: 1:26,000



Drawn By : FCRC GIS 09/05/2019

**FRASER COAST
MAPBOOK**



**MAP #
FC059**

FC044

FC060

FC076

DUCKINWILLA

DOONGUL

Road 251

Road 234

Road 805

Road 246



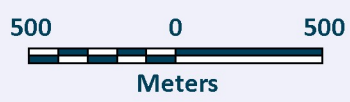
Produced By:



Fraser Coast Regional Council
 PO Box 1943
 Hervey Bay, QLD 4655
 Ph: 1300 794 929

Disclaimer
 While every care is taken to ensure the accuracy of this product Fraser Coast Regional Council makes no representations or warranties about accuracy, reliability, completeness or suitability for any particular purpose and disclaims all responsibility and liability (including without limitation, liability or negligence) for expenses, losses, damages (including indirect or consequential damage) and costs you may incur as a result of the product being inaccurate or incomplete in any way or for any reason.

© Crown and Council Copyright Reserved
 Geocentric Datum of Australia 1994 (GDA94)



Scale: 1:26,000



Drawn By : FCRC GIS 09/05/2019

**FRASER COAST
MAPBOOK**

FC045

MAP #
FC060

DUCKINWILLA

FC059

FC061

Road 224

Road 246 Rd

Road 223

Road 226

DOONGUL

FC077



Produced By:

Fraser Coast Regional Council
PO Box 1943
Hervey Bay, QLD 4655
Ph: 1300 794 929

500 0 500



Meters

Scale: 1:26,000



FRASER COAST
MAPBOOK

Drawn By : FCRC GIS

09/05/2019



Fraser Coast
REGIONAL COUNCIL

Disclaimer
While every care is taken to ensure the accuracy of this product Fraser Coast Regional Council makes no representations or warranties about accuracy, reliability, completeness or suitability for any particular purpose and disclaims all responsibility and liability (including without limitation, liability or negligence) for expenses, losses, damages (including indirect or consequential damage) and costs you may incur as a result of the product being inaccurate or incomplete in any way or for any reason.

© Crown and Council. Copyright Reserved
Geocentric Datum of Australia 1994 (GDA94)

FC046

MAP #
FC061



FC078

Produced By:

Fraser Coast Regional Council
 PO Box 1943
 Hervey Bay, QLD 4655
 Ph: 1300 794 929

500 0 500



Meters

Scale: 1:26,000



**FRASER COAST
MAPBOOK**

Drawn By : FCRC GIS

09/05/2019



Disclaimer
 While every care is taken to ensure the accuracy of this product Fraser Coast Regional Council makes no representations or warranties about accuracy, reliability, completeness or suitability for any particular purpose and disclaims all responsibility and liability (including without limitation, liability or negligence) for expenses, losses, damages (including indirect or consequential damage) and costs you may incur as a result of the product being inaccurate or incomplete in any way or for any reason.

© Crown and Council. Copyright Reserved
 Geocentric Datum of Australia 1994 (GDA94)



**MAP #
FC062**

FC061

FC063

DUCKINWILLA

FC079



Produced By:



**Fraser Coast
REGIONAL COUNCIL**

**Fraser Coast Regional Council
PO Box 1943
Hervey Bay, QLD 4655
Ph: 1300 794 929**

Disclaimer
While every care is taken to ensure the accuracy of this product Fraser Coast Regional Council makes no representations or warranties about accuracy, reliability, completeness or suitability for any particular purpose and disclaims all responsibility and liability (including without limitation, liability or negligence) for expenses, losses, damages (including indirect or consequential damage) and costs you may incur as a result of the product being inaccurate or incomplete in any way or for any reason.

© Crown and Council. Copyright Reserved
Geocentric Datum of Australia 1994 (GDA94)

500 0 500



Meters

Scale: 1:26,000



Drawn By : FCRC GIS

09/05/2019

**FRASER COAST
MAPBOOK**

FC048

MAP #
FC063

HOWARD

Rices Rd

Road 24A

DUCKINWILLA

FC062

FC064

Warrah Rd

FC080



Produced By:

Fraser Coast Regional Council
PO Box 1943
Hervey Bay, QLD 4655
Ph: 1300 794 929

500 0 500



Meters

Scale: 1:26,000



**FRASER COAST
MAPBOOK**

Drawn By : FCRC GIS

09/05/2019



Fraser Coast
REGIONAL COUNCIL

Disclaimer
While every care is taken to ensure the accuracy of this product Fraser Coast Regional Council makes no representations or warranties about accuracy, reliability, completeness or suitability for any particular purpose and disclaims all responsibility and liability (including without limitation, liability or negligence) for expenses, losses, damages (including indirect or consequential damage) and costs you may incur as a result of the product being inaccurate or incomplete in any way or for any reason.

© Crown and Council. Copyright Reserved
Geocentric Datum of Australia 1994 (GDA94)



FC049

MAP #
FC064

HOWARD

TORBANLEA

Rices Rd

FC063

FC065

Road 235

Wongi Waterholes Rd

DUCKINWILLA

Road 236

FC081

Kellogum Forestry Rd 2



Produced By:



Fraser Coast
REGIONAL COUNCIL

Fraser Coast Regional Council
PO Box 1943
Hervey Bay, QLD 4655
Ph: 1300 794 929

Disclaimer
While every care is taken to ensure the accuracy of this product Fraser Coast Regional Council makes no representations or warranties about accuracy, reliability, completeness or suitability for any particular purpose and disclaims all responsibility and liability (including without limitation, liability or negligence) for expenses, losses, damages (including indirect or consequential damage) and costs you may incur as a result of the product being inaccurate or incomplete in any way or for any reason.

© Crown and Council. Copyright Reserved
Geocentric Datum of Australia 1994 (GDA94)

500 0 500



Meters

Scale: 1:26,000



Drawn By : FCRC GIS

09/05/2019

FRASER COAST
MAPBOOK

FC050

MAP #
FC065

Bruce Hwy

DUCKINWILLA

FC064

FC066

Wongi Waterholes Rd

Top Rd

FC082



Produced By:

Fraser Coast Regional Council
PO Box 1943
Hervey Bay, QLD 4655
Ph: 1300 794 929

500 0 500



Meters

Scale: 1:26,000



**FRASER COAST
MAPBOOK**

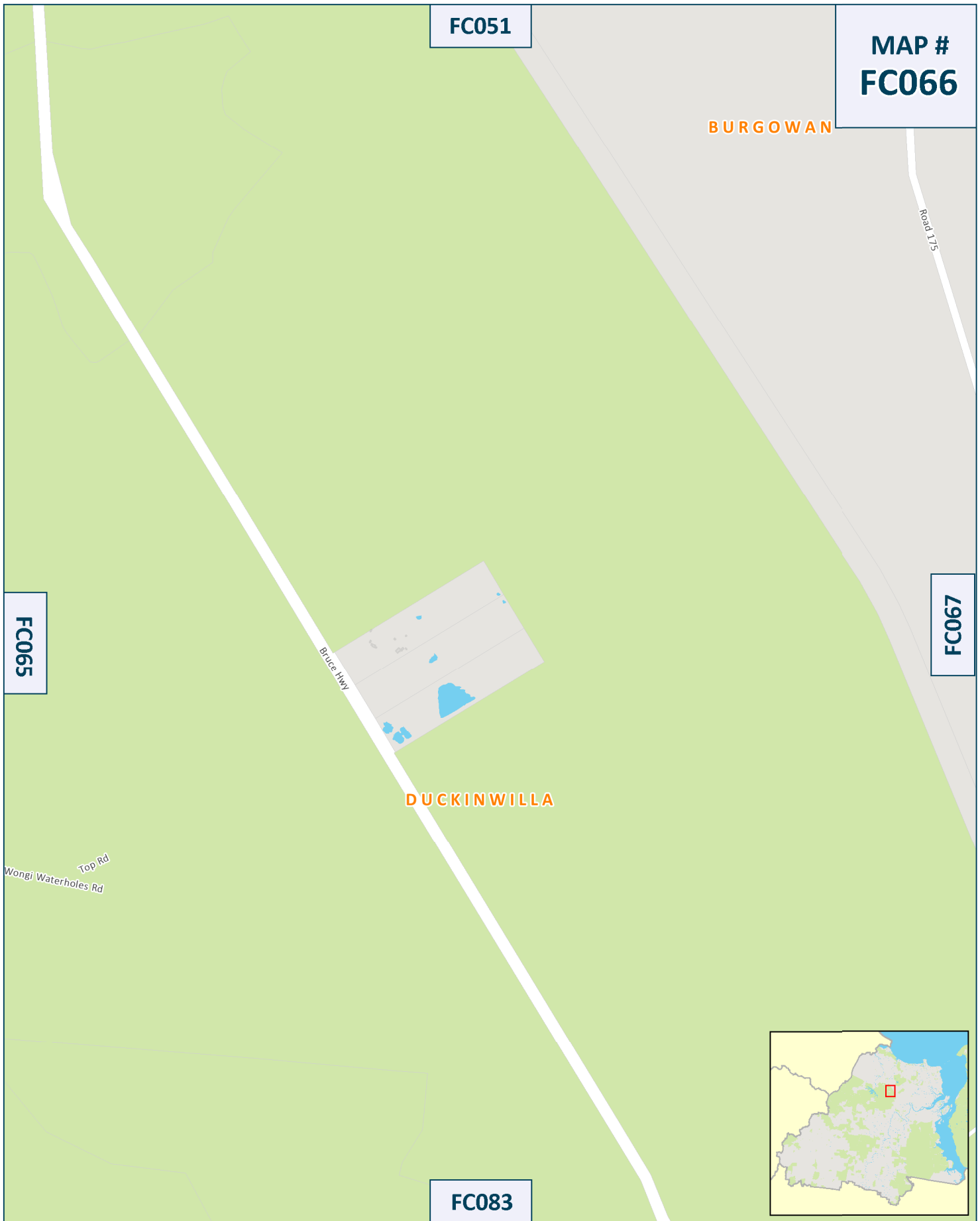
Drawn By : FCRC GIS 09/05/2019



Fraser Coast
REGIONAL COUNCIL

Disclaimer
While every care is taken to ensure the accuracy of this product Fraser Coast Regional Council makes no representations or warranties about accuracy, reliability, completeness or suitability for any particular purpose and disclaims all responsibility and liability (including without limitation, liability or negligence) for expenses, losses, damages (including indirect or consequential damage) and costs you may incur as a result of the product being inaccurate or incomplete in any way or for any reason.

© Crown and Council Copyright Reserved
Geocentric Datum of Australia 1994 (GDA94)



FC051

MAP #
FC066

BURGOWAN

Road 115

FC065

FC067

Bruce Hwy

DUCKINWILLA

Wongi Waterholes Rd
Top Rd

FC083



Produced By:



Fraser Coast
REGIONAL COUNCIL

Fraser Coast Regional Council
PO Box 1943
Hervey Bay, QLD 4655
Ph: 1300 794 929

Disclaimer
While every care is taken to ensure the accuracy of this product Fraser Coast Regional Council makes no representations or warranties about accuracy, reliability, completeness or suitability for any particular purpose and disclaims all responsibility and liability (including without limitation, liability or negligence) for expenses, losses, damages (including indirect or consequential damage) and costs you may incur as a result of the product being inaccurate or incomplete in any way or for any reason.

© Crown and Council. Copyright Reserved
Geocentric Datum of Australia 1994 (GDA94)

500 0 500



Meters

Scale: 1:26,000



Drawn By : FCRC GIS

09/05/2019

FRASER COAST
MAPBOOK

FC052

MAP #
FC067

Churchill Mine Rd

BURGOWAN

Road 175

FC066

FC068

WALLIEBUM

DUCKINWILLA

Colton Rd
Road 21

FC084



Produced By:

Fraser Coast Regional Council
PO Box 1943
Hervey Bay, QLD 4655
Ph: 1300 794 929

500 0 500



Meters

Scale: 1:26,000



**FRASER COAST
MAPBOOK**

Drawn By : FCRC GIS 09/05/2019



Disclaimer
While every care is taken to ensure the accuracy of this product Fraser Coast Regional Council makes no representations or warranties about accuracy, reliability, completeness or suitability for any particular purpose and disclaims all responsibility and liability (including without limitation, liability or negligence) for expenses, losses, damages (including indirect or consequential damage) and costs you may incur as a result of the product being inaccurate or incomplete in any way or for any reason.

© Crown and Council. Copyright Reserved
Geocentric Datum of Australia 1994 (GDA94)

FC053

MAP #
FC068

BURGOWAN

Churchill Mine Rd

FC067

FC069

WALLIEBUM

FC085



Produced By:

Fraser Coast Regional Council
PO Box 1943
Hervey Bay, QLD 4655
Ph: 1300 794 929

500 0 500



Meters

Scale: 1:26,000



Drawn By : FCRC GIS

09/05/2019

**FRASER COAST
MAPBOOK**



Disclaimer
While every care is taken to ensure the accuracy of this product Fraser Coast Regional Council makes no representations or warranties about accuracy, reliability, completeness or suitability for any particular purpose and disclaims all responsibility and liability (including without limitation, liability or negligence) for expenses, losses, damages (including indirect or consequential damage) and costs you may incur as a result of the product being inaccurate or incomplete in any way or for any reason.

© Crown and Council. Copyright Reserved
Geocentric Datum of Australia 1994 (GDA94)

FC054

MAP #
FC069

WALLIEBUM

Sunnyside Dr

FC068

FC070

SUSAN RIVER

Noble Rd

Old Maryborough Rd

Maryborough Hervey Bay Rd

FC086



Produced By:

Fraser Coast Regional Council
PO Box 1943
Hervey Bay, QLD 4655
Ph: 1300 794 929

500 0 500



Meters

Scale: 1:26,000



FRASER COAST
MAPBOOK

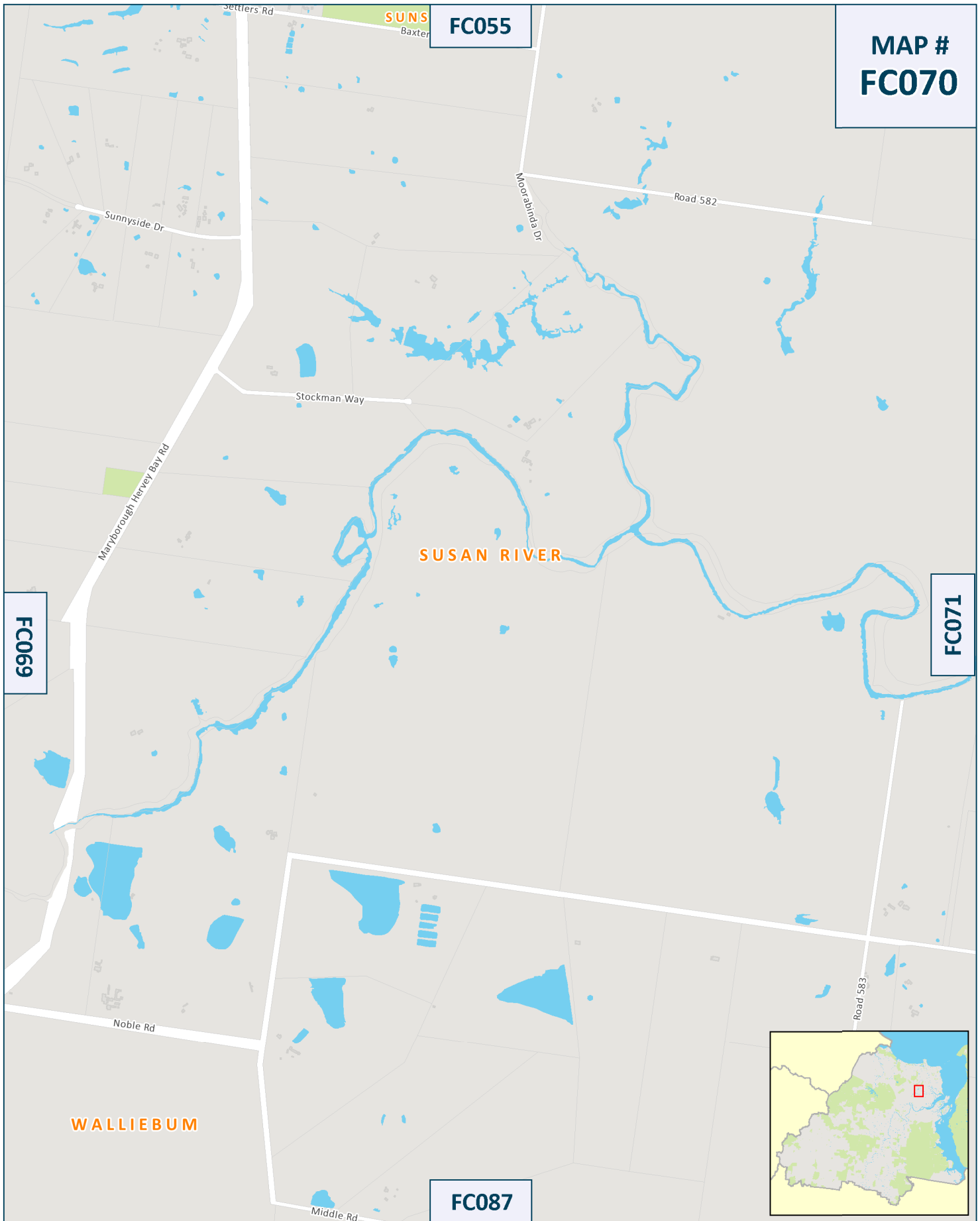
Drawn By : FCRC GIS

09/05/2019



Disclaimer
While every care is taken to ensure the accuracy of this product Fraser Coast Regional Council makes no representations or warranties about accuracy, reliability, completeness or suitability for any particular purpose and disclaims all responsibility and liability (including without limitation, liability or negligence) for expenses, losses, damages (including indirect or consequential damage) and costs you may incur as a result of the product being inaccurate or incomplete in any way or for any reason.

© Crown and Council. Copyright Reserved
Geocentric Datum of Australia 1994 (GDA94)



**MAP #
FC070**

FC069

FC071

FC055

FC087

WALLIEBUM

SUSAN RIVER

**SUNS
Baxter**



Produced By:



Fraser Coast Regional Council
PO Box 1943
Hervey Bay, QLD 4655
Ph: 1300 794 929

Disclaimer
 While every care is taken to ensure the accuracy of this product Fraser Coast Regional Council makes no representations or warranties about accuracy, reliability, completeness or suitability for any particular purpose and disclaims all responsibility and liability (including without limitation, liability or negligence) for expenses, losses, damages (including indirect or consequential damage) and costs you may incur as a result of the product being inaccurate or incomplete in any way or for any reason.

© Crown and Council. Copyright Reserved
 Geocentric Datum of Australia 1994 (GDA94)

500 0 500



Meters

Scale: 1:26,000



Drawn By : FCRC GIS

09/05/2019

**FRASER COAST
MAPBOOK**



**MAP #
FC071**

FC056

FC072

FC070

SUSAN RIVER

TANDORA

FC088

Produced By:



**Fraser Coast
REGIONAL COUNCIL**

**Fraser Coast Regional Council
PO Box 1943
Hervey Bay, QLD 4655
Ph: 1300 794 929**

Disclaimer
While every care is taken to ensure the accuracy of this product Fraser Coast Regional Council makes no representations or warranties about accuracy, reliability, completeness or suitability for any particular purpose and disclaims all responsibility and liability (including without limitation, liability or negligence) for expenses, losses, damages (including indirect or consequential damage) and costs you may incur as a result of the product being inaccurate or incomplete in any way or for any reason.

© Crown and Council. Copyright Reserved
Geocentric Datum of Australia 1994 (GDA94)

500 0 500



Meters

Scale: 1:26,000



Drawn By : FCRC GIS

09/05/2019

**FRASER COAST
MAPBOOK**



Produced By:

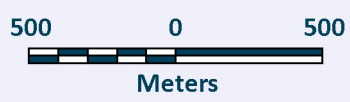


Fraser Coast
REGIONAL COUNCIL

Fraser Coast Regional Council
PO Box 1943
Hervey Bay, QLD 4655
Ph: 1300 794 929

Disclaimer
While every care is taken to ensure the accuracy of this product Fraser Coast Regional Council makes no representations or warranties about accuracy, reliability, completeness or suitability for any particular purpose and disclaims all responsibility and liability (including without limitation, liability or negligence) for expenses, losses, damages (including indirect or consequential damage) and costs you may incur as a result of the product being inaccurate or incomplete in any way or for any reason.

© Crown and Council. Copyright Reserved
Geocentric Datum of Australia 1994 (GDA94)

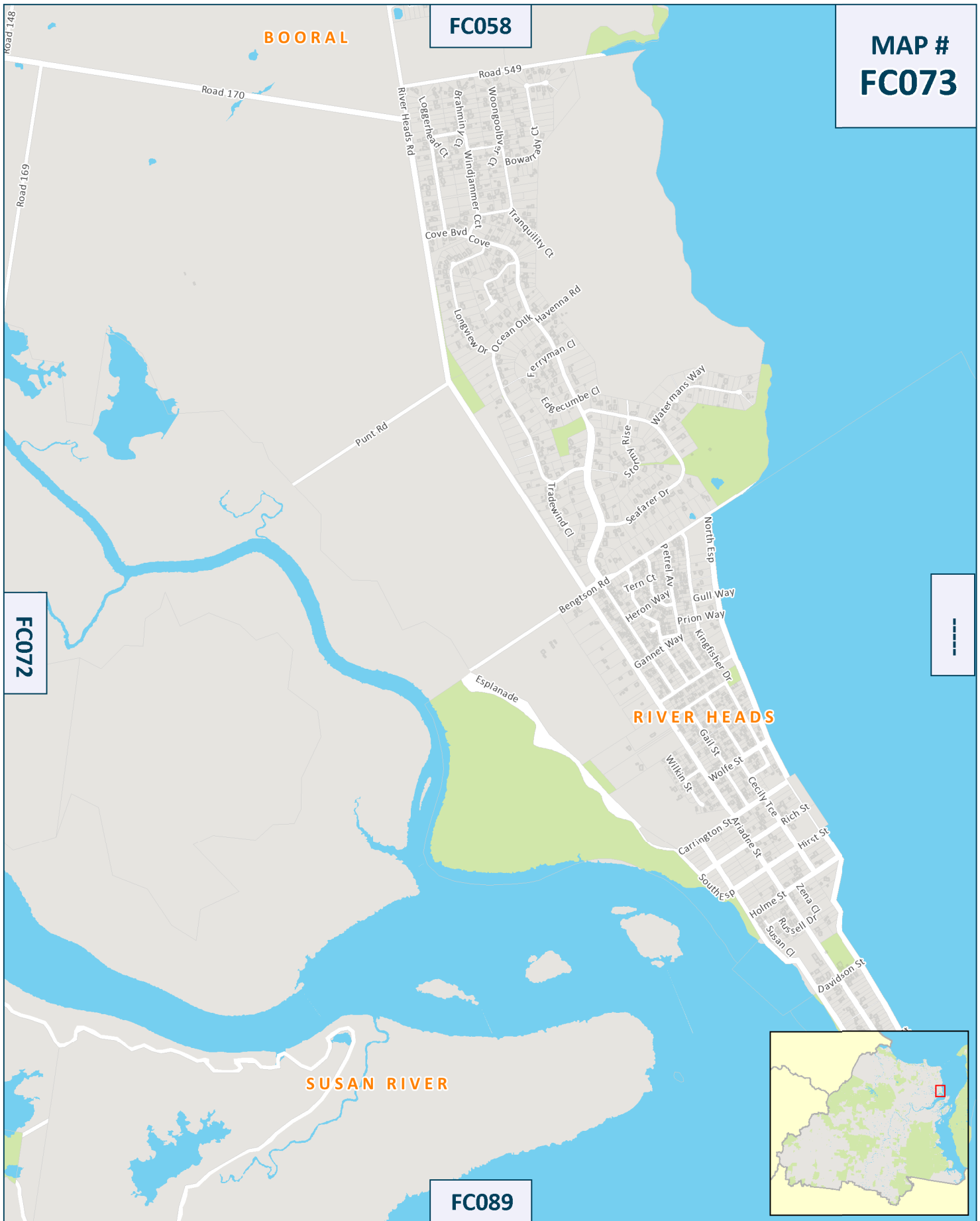


Scale: 1:26,000



Drawn By : FCRC GIS 09/05/2019

FRASER COAST MAPBOOK



**MAP #
FC073**

FC058

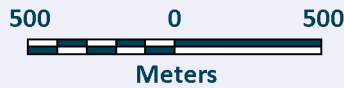
FC072

FC089



Produced By:

Fraser Coast Regional Council
PO Box 1943
Hervey Bay, QLD 4655
Ph: 1300 794 929



Scale: 1:26,000



Drawn By : FCRC GIS 09/05/2019

**FRASER COAST
MAPBOOK**



Disclaimer
 While every care is taken to ensure the accuracy of this product Fraser Coast Regional Council makes no representations or warranties about accuracy, reliability, completeness or suitability for any particular purpose and disclaims all responsibility and liability (including without limitation, liability or negligence) for expenses, losses, damages (including indirect or consequential damage) and costs you may incur as a result of the product being inaccurate or incomplete in any way or for any reason.

© Crown and Council. Copyright Reserved
 Geocentric Datum of Australia 1994 (GDA94)

MAP #
FC074

FC075

DOONGUL

Road 213

Road



Produced By:

Fraser Coast Regional Council
PO Box 1943
Hervey Bay, QLD 4655
Ph: 1300 794 929

500 0 500



Meters

Scale: 1:26,000



FRASER COAST
MAPBOOK

Drawn By : FCRC GIS

09/05/2019



Disclaimer
While every care is taken to ensure the accuracy of this product Fraser Coast Regional Council makes no representations or warranties about accuracy, reliability, completeness or suitability for any particular purpose and disclaims all responsibility and liability (including without limitation, liability or negligence) for expenses, losses, damages (including indirect or consequential damage) and costs you may incur as a result of the product being inaccurate or incomplete in any way or for any reason.

© Crown and Council. Copyright Reserved
Geocentric Datum of Australia 1994 (GDA94)

MAP #
FC075



FC074

FC076

DOONGUL

Road 213

Road 212

FC090



Produced By:



Fraser Coast
REGIONAL COUNCIL

Fraser Coast Regional Council
PO Box 1943
Hervey Bay, QLD 4655
Ph: 1300 794 929

Disclaimer
While every care is taken to ensure the accuracy of this product Fraser Coast Regional Council makes no representations or warranties about accuracy, reliability, completeness or suitability for any particular purpose and disclaims all responsibility and liability (including without limitation, liability or negligence) for expenses, losses, damages (including indirect or consequential damage) and costs you may incur as a result of the product being inaccurate or incomplete in any way or for any reason.

© Crown and Council. Copyright Reserved
Geocentric Datum of Australia 1994 (GDA94)

500 0 500



Meters

Scale: 1:26,000



Drawn By : FCRC GIS

09/05/2019

FRASER COAST
MAPBOOK



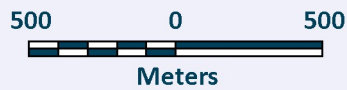
Produced By:



Fraser Coast Regional Council
 PO Box 1943
 Hervey Bay, QLD 4655
 Ph: 1300 794 929

Disclaimer
 While every care is taken to ensure the accuracy of this product Fraser Coast Regional Council makes no representations or warranties about accuracy, reliability, completeness or suitability for any particular purpose and disclaims all responsibility and liability (including without limitation, liability or negligence) for expenses, losses, damages (including indirect or consequential damage) and costs you may incur as a result of the product being inaccurate or incomplete in any way or for any reason.

© Crown and Council Copyright Reserved
 Geocentric Datum of Australia 1994 (GDA94)

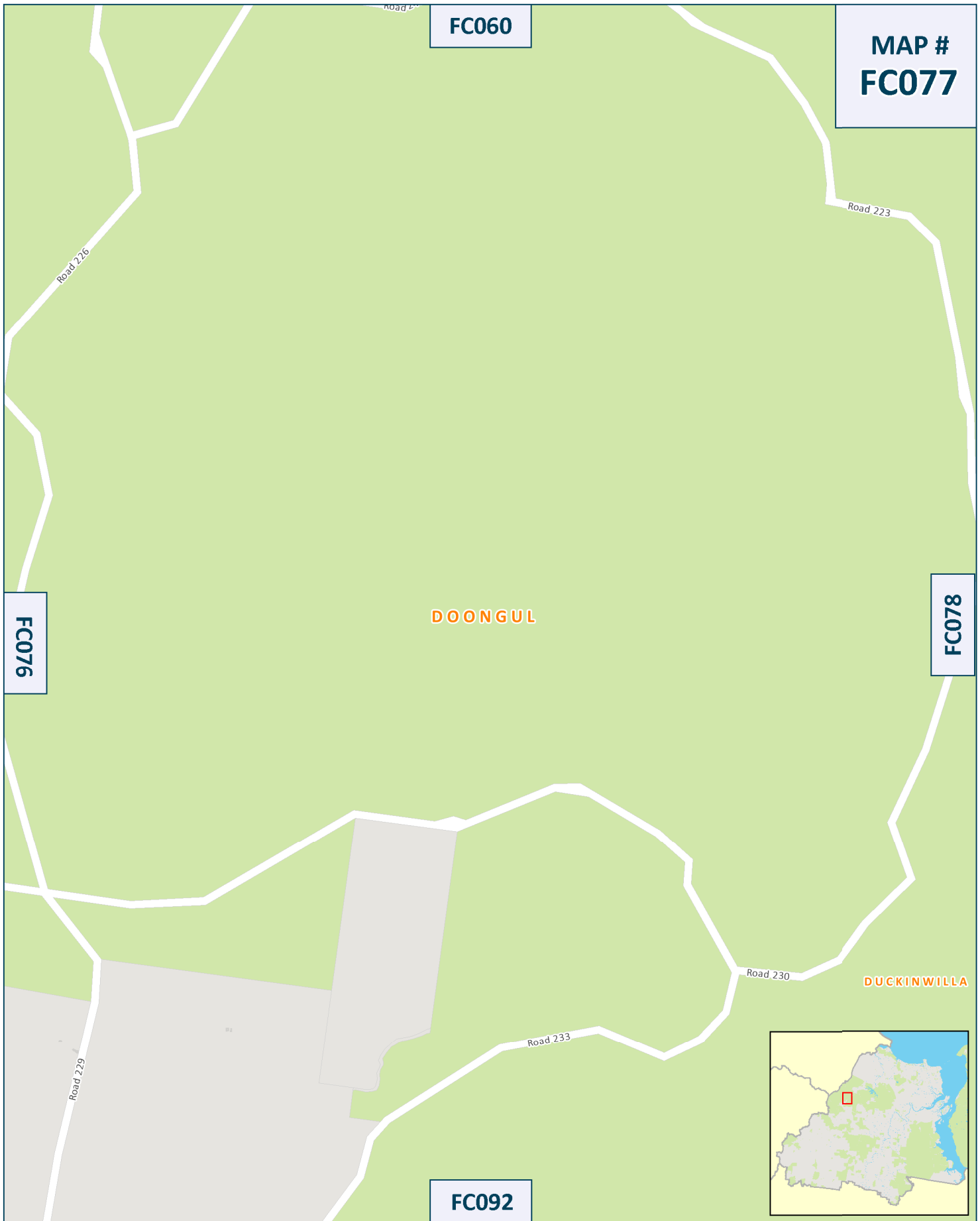


Scale: 1:26,000



Drawn By : FCRC GIS 09/05/2019

**FRASER COAST
 MAPBOOK**



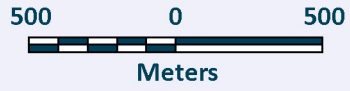
Produced By:



Fraser Coast Regional Council
 PO Box 1943
 Hervey Bay, QLD 4655
 Ph: 1300 794 929

Disclaimer
 While every care is taken to ensure the accuracy of this product Fraser Coast Regional Council makes no representations or warranties about accuracy, reliability, completeness or suitability for any particular purpose and disclaims all responsibility and liability (including without limitation, liability or negligence) for expenses, losses, damages (including indirect or consequential damage) and costs you may incur as a result of the product being inaccurate or incomplete in any way or for any reason.

© Crown and Council. Copyright Reserved
 Geocentric Datum of Australia 1994 (GDA94)



Scale: 1:26,000



Drawn By : FCRC GIS 09/05/2019

FRASER COAST MAPBOOK



**MAP #
FC078**

FC061

FC077

FC079

FC093

DOONGUL

DUCKINWILLA



Produced By:



**Fraser Coast
REGIONAL COUNCIL**

**Fraser Coast Regional Council
PO Box 1943
Hervey Bay, QLD 4655
Ph: 1300 794 929**

Disclaimer
While every care is taken to ensure the accuracy of this product Fraser Coast Regional Council makes no representations or warranties about accuracy, reliability, completeness or suitability for any particular purpose and disclaims all responsibility and liability (including without limitation, liability or negligence) for expenses, losses, damages (including indirect or consequential damage) and costs you may incur as a result of the product being inaccurate or incomplete in any way or for any reason.

© Crown and Council Copyright Reserved
Geocentric Datum of Australia 1994 (GDA94)

500 0 500



Meters

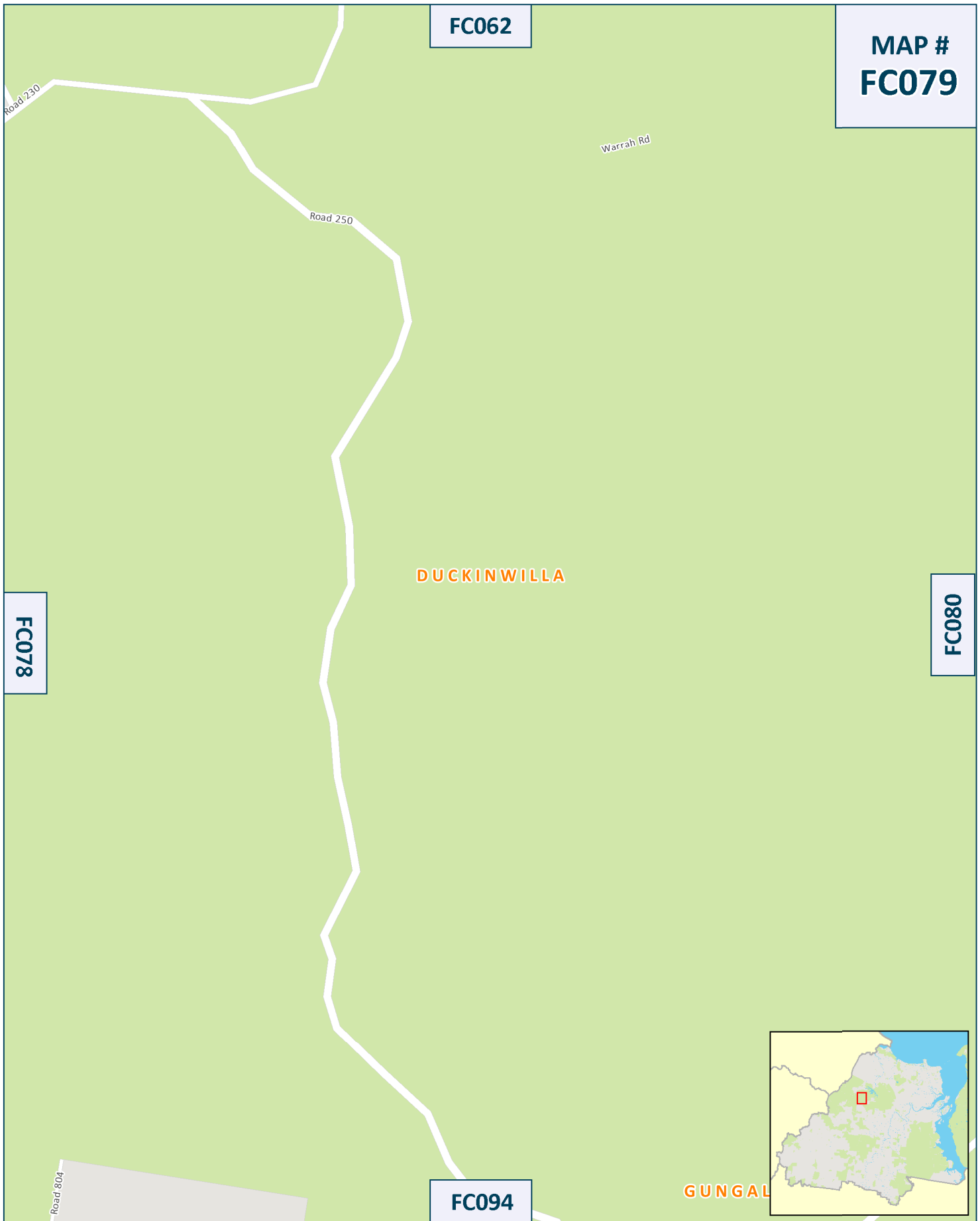
Scale: 1:26,000



Drawn By : FCRC GIS

09/05/2019

**FRASER COAST
MAPBOOK**



MAP #
FC079

FC062

DUCKINWILLA

FC080

FC078

FC094

GUNGAL

Produced By:



Fraser Coast
REGIONAL COUNCIL

Fraser Coast Regional Council
PO Box 1943
Hervey Bay, QLD 4655
Ph: 1300 794 929

Disclaimer
While every care is taken to ensure the accuracy of this product Fraser Coast Regional Council makes no representations or warranties about accuracy, reliability, completeness or suitability for any particular purpose and disclaims all responsibility and liability (including without limitation, liability or negligence) for expenses, losses, damages (including indirect or consequential damage) and costs you may incur as a result of the product being inaccurate or incomplete in any way or for any reason.

© Crown and Council Copyright Reserved
Geocentric Datum of Australia 1994 (GDA94)

500 0 500



Meters

Scale: 1:26,000



Drawn By : FCRC GIS

09/05/2019

FRASER COAST
MAPBOOK

FC063

MAP #
FC080

DUCKINWILLA

Warrah Rd

FC079

FC091

Road 241

Road 339

GUNGALOON

Road 340

FC095



Produced By:

Fraser Coast Regional Council
PO Box 1943
Hervey Bay, QLD 4655
Ph: 1300 794 929

500 0 500



Meters

Scale: 1:26,000



Drawn By : FCRC GIS

09/05/2019

**FRASER COAST
MAPBOOK**



Fraser Coast
REGIONAL COUNCIL

Disclaimer
While every care is taken to ensure the accuracy of this product Fraser Coast Regional Council makes no representations or warranties about accuracy, reliability, completeness or suitability for any particular purpose and disclaims all responsibility and liability (including without limitation, liability or negligence) for expenses, losses, damages (including indirect or consequential damage) and costs you may incur as a result of the product being inaccurate or incomplete in any way or for any reason.

© Crown and Council. Copyright Reserved
Geocentric Datum of Australia 1994 (GDA94)

FC064

MAP #
FC081



Produced By:

Fraser Coast Regional Council
 PO Box 1943
 Hervey Bay, QLD 4655
 Ph: 1300 794 929

500 0 500



Meters

Scale: 1:26,000



Drawn By : FCRC GIS

09/05/2019

**FRASER COAST
MAPBOOK**



Fraser Coast
 REGIONAL COUNCIL

Disclaimer
 While every care is taken to ensure the accuracy of this product Fraser Coast Regional Council makes no representations or warranties about accuracy, reliability, completeness or suitability for any particular purpose and disclaims all responsibility and liability (including without limitation, liability or negligence) for expenses, losses, damages (including indirect or consequential damage) and costs you may incur as a result of the product being inaccurate or incomplete in any way or for any reason.

© Crown and Council Copyright Reserved
 Geocentric Datum of Australia 1994 (GDA94)

FC065

MAP #
FC082

DUCKINWILLA

FC081

FC083

FC097

DUNMORA



Produced By:



Fraser Coast
REGIONAL COUNCIL

Fraser Coast Regional Council
PO Box 1943
Hervey Bay, QLD 4655
Ph: 1300 794 929

Disclaimer
While every care is taken to ensure the accuracy of this product Fraser Coast Regional Council makes no representations or warranties about accuracy, reliability, completeness or suitability for any particular purpose and disclaims all responsibility and liability (including without limitation, liability or negligence) for expenses, losses, damages (including indirect or consequential damage) and costs you may incur as a result of the product being inaccurate or incomplete in any way or for any reason.

© Crown and Council. Copyright Reserved
Geocentric Datum of Australia 1994 (GDA94)

500 0 500



Meters

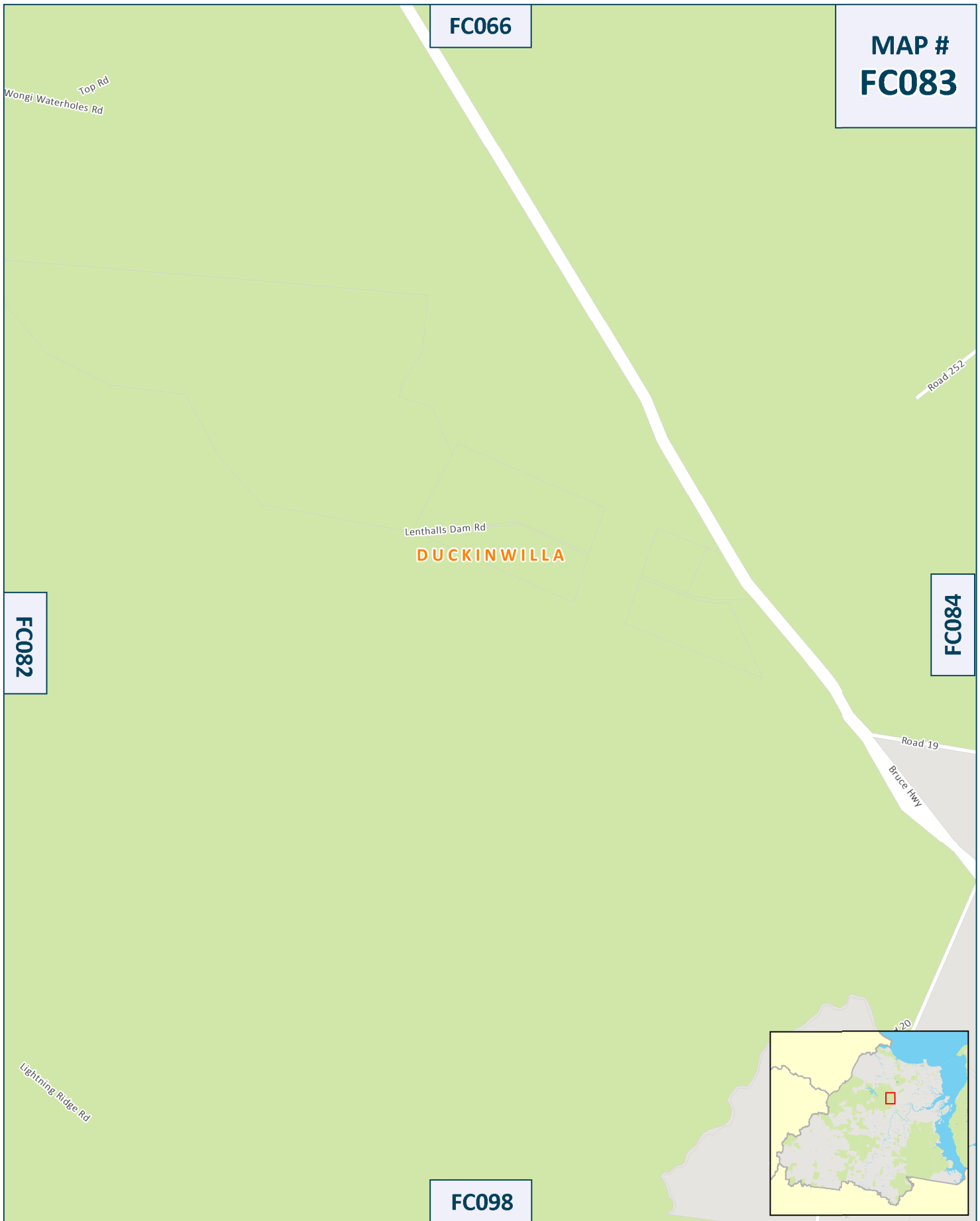
Scale: 1:26,000



Drawn By : FCRC GIS

09/05/2019

FRASER COAST
MAPBOOK



**MAP #
FC083**

FC066

FC084

FC082

FC098

Lenthalls Dam Rd
DUCKINWILLA



Produced By:

Fraser Coast Regional Council
PO Box 1943
Hervey Bay, QLD 4655
Ph: 1300 794 929

500 0 500



Meters

Scale: 1:26,000



**FRASER COAST
MAPBOOK**

Drawn By : FCRC GIS

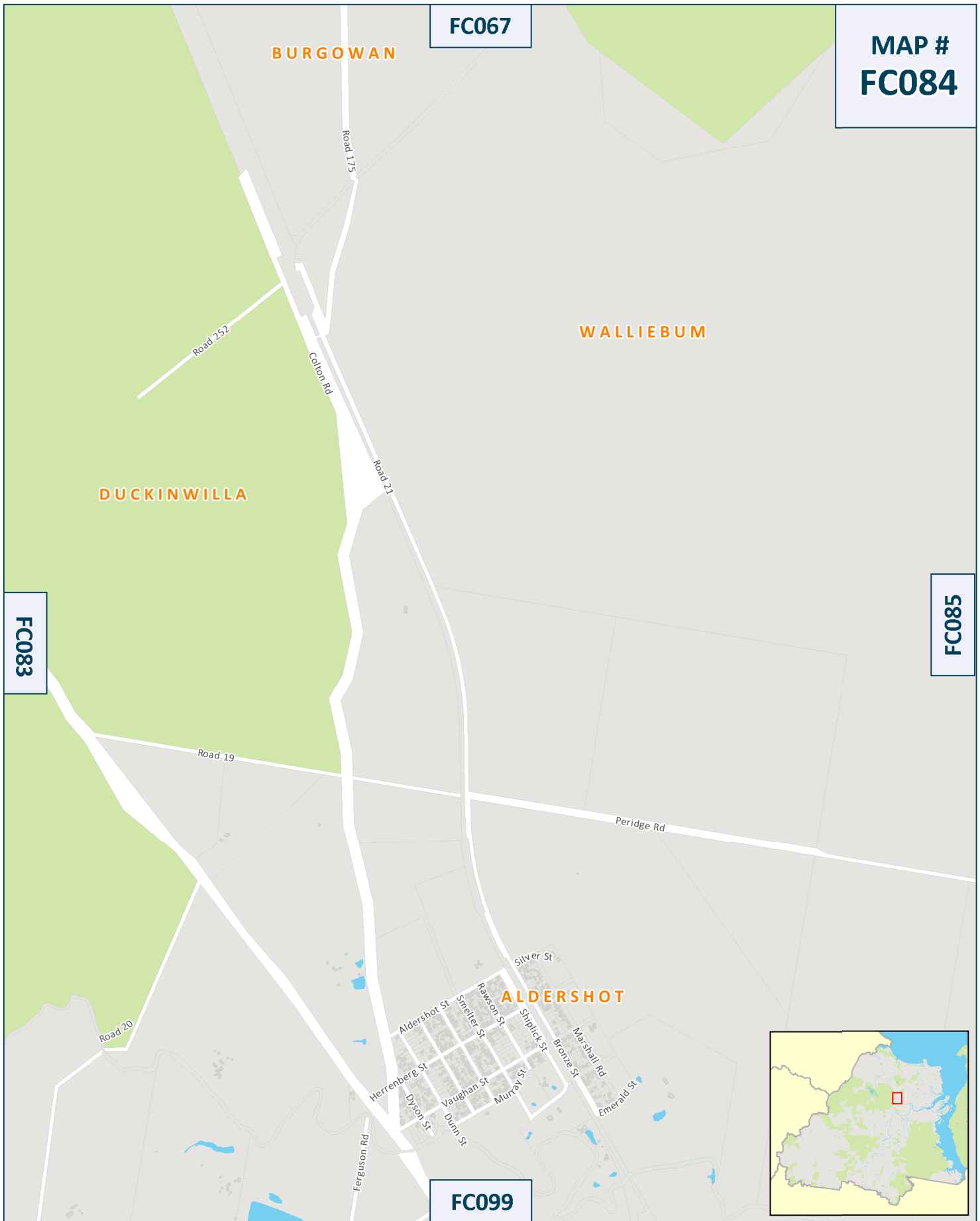
09/05/2019



Fraser Coast
REGIONAL COUNCIL

Disclaimer
While every care is taken to ensure the accuracy of this product Fraser Coast Regional Council makes no representations or warranties about accuracy, reliability, completeness or suitability for any particular purpose and disclaims all responsibility and liability (including without limitation, liability or negligence) for expenses, losses, damages (including indirect or consequential damage) and costs you may incur as a result of the product being inaccurate or incomplete in any way or for any reason.

© Crown and Council Copyright Reserved
Geocentric Datum of Australia 1994 (GDA94)



**MAP #
FC084**

FC083

FC085

FC099



Produced By:



**Fraser Coast
REGIONAL COUNCIL**

**Fraser Coast Regional Council
PO Box 1943
Hervey Bay, QLD 4655
Ph: 1300 794 929**

Disclaimer
While every care is taken to ensure the accuracy of this product Fraser Coast Regional Council makes no representations or warranties about accuracy, reliability, completeness or suitability for any particular purpose and disclaims all responsibility and liability (including without limitation, liability or negligence) for expenses, losses, damages (including indirect or consequential damage) and costs you may incur as a result of the product being inaccurate or incomplete in any way or for any reason.

© Crown and Council. Copyright Reserved
Geocentric Datum of Australia 1994 (GDA94)

500 0 500



Meters

Scale: 1:26,000



Drawn By : FCRC GIS

09/05/2019

**FRASER COAST
MAPBOOK**

FC068

MAP #
FC085

WALLIEBUM

FC084

FC086

Churchill Mine Rd

ALDRESHOT

Road 22

Peridge Rd

Road 7

DUNDATHU

FC100



Produced By:

Fraser Coast Regional Council
PO Box 1943
Hervey Bay, QLD 4655
Ph: 1300 794 929

500 0 500



Meters

Scale: 1:26,000



FRASER COAST
MAPBOOK

Drawn By : FCRC GIS

09/05/2019



Fraser Coast
REGIONAL COUNCIL

Disclaimer
While every care is taken to ensure the accuracy of this product Fraser Coast Regional Council makes no representations or warranties about accuracy, reliability, completeness or suitability for any particular purpose and disclaims all responsibility and liability (including without limitation, liability or negligence) for expenses, losses, damages (including indirect or consequential damage) and costs you may incur as a result of the product being inaccurate or incomplete in any way or for any reason.

© Crown and Council. Copyright Reserved
Geocentric Datum of Australia 1994 (GDA94)

FC069

MAP #
FC086

SUSAN RIVER

Noble Rd

Old Maryborough Rd

WALLIEBUM

FC087

FC085

Churchhill Mue Rd

Road 704

Road 705

Peridge Rd

DUNDATHU

River Park Ct

Starview Rd

Maryborough Hervey Bay Rd

Carter Lane

Quassia Lane

Prawle Rd

Celestial Rd

Road 767

WALKERS PO

FC101



Produced By:

Fraser Coast Regional Council
PO Box 1943
Hervey Bay, QLD 4655
Ph: 1300 794 929

500 0 500



Meters

Scale: 1:26,000



FRASER COAST
MAPBOOK

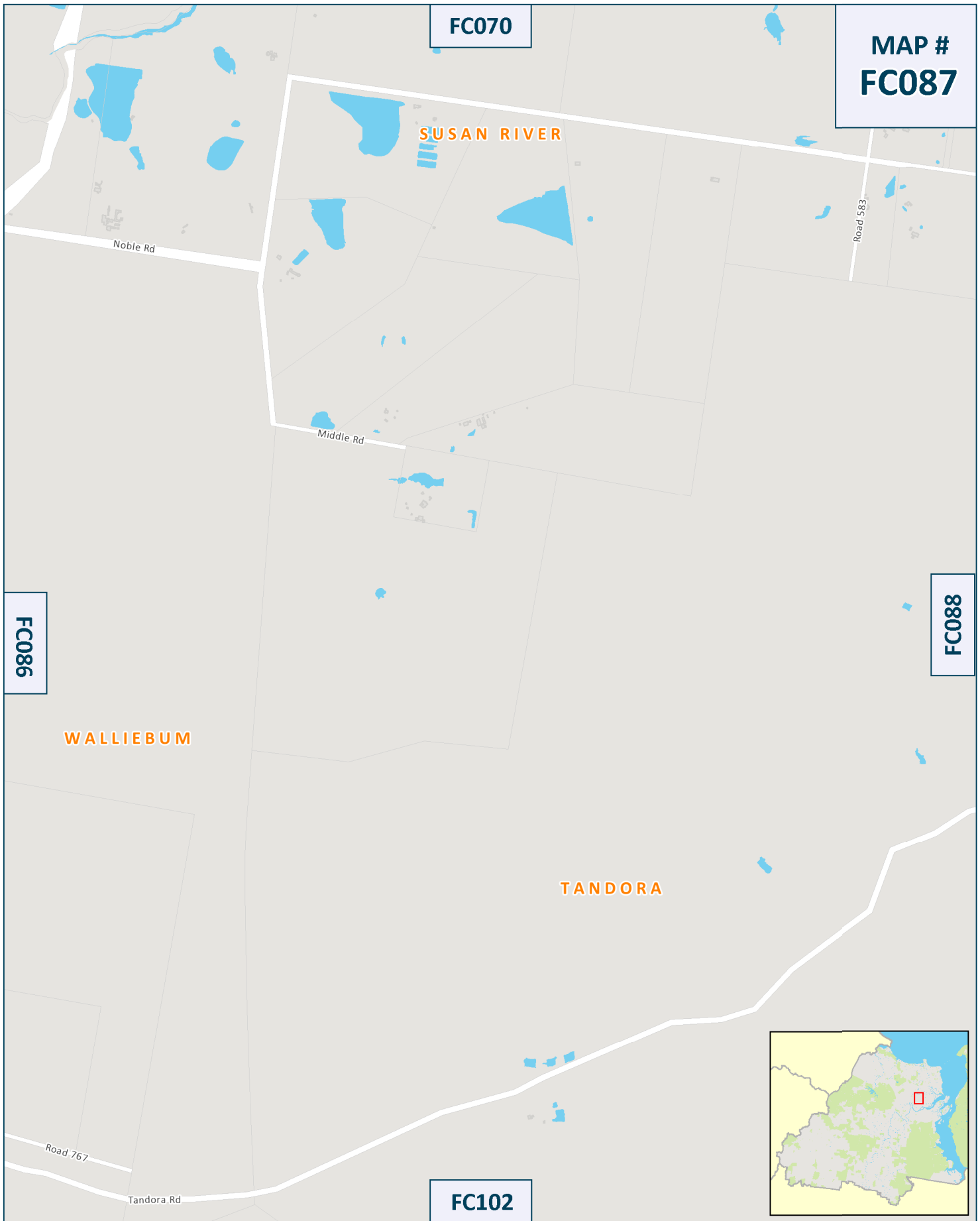


Disclaimer
While every care is taken to ensure the accuracy of this product Fraser Coast Regional Council makes no representations or warranties about accuracy, reliability, completeness or suitability for any particular purpose and disclaims all responsibility and liability (including without limitation, liability or negligence) for expenses, losses, damages (including indirect or consequential damage) and costs you may incur as a result of the product being inaccurate or incomplete in any way or for any reason.

© Crown and Council Copyright Reserved
Geocentric Datum of Australia 1994 (GDA94)

Drawn By : FCRC GIS

09/05/2019



**MAP #
FC087**

FC070

FC086

FC088

FC102



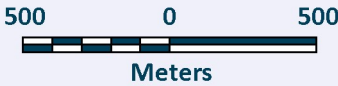
Produced By:



Fraser Coast Regional Council
PO Box 1943
Hervey Bay, QLD 4655
Ph: 1300 794 929

Disclaimer
 While every care is taken to ensure the accuracy of this product Fraser Coast Regional Council makes no representations or warranties about accuracy, reliability, completeness or suitability for any particular purpose and disclaims all responsibility and liability (including without limitation, liability or negligence) for expenses, losses, damages (including indirect or consequential damage) and costs you may incur as a result of the product being inaccurate or incomplete in any way or for any reason.

© Crown and Council Copyright Reserved
 Geocentric Datum of Australia 1994 (GDA94)



Scale: 1:26,000



Drawn By : FCRC GIS 09/05/2019

**FRASER COAST
MAPBOOK**



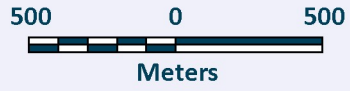
Produced By:



Fraser Coast Regional Council
 PO Box 1943
 Hervey Bay, QLD 4655
 Ph: 1300 794 929

Disclaimer
 While every care is taken to ensure the accuracy of this product Fraser Coast Regional Council makes no representations or warranties about accuracy, reliability, completeness or suitability for any particular purpose and disclaims all responsibility and liability (including without limitation, liability or negligence) for expenses, losses, damages (including indirect or consequential damage) and costs you may incur as a result of the product being inaccurate or incomplete in any way or for any reason.

© Crown and Council. Copyright Reserved
 Geocentric Datum of Australia 1994 (GDA94)



Scale: 1:26,000



Drawn By : FCRC GIS 09/05/2019

FRASER COAST MAPBOOK



FC073

**MAP #
FC089**

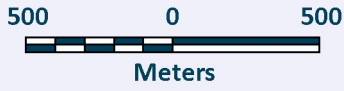
RIVER HEADS

SUSAN RIVER



Produced By:

Fraser Coast Regional Council
PO Box 1943
Hervey Bay, QLD 4655
Ph: 1300 794 929



Meters

Scale: 1:26,000



Disclaimer
 While every care is taken to ensure the accuracy of this product Fraser Coast Regional Council makes no representations or warranties about accuracy, reliability, completeness or suitability for any particular purpose and disclaims all responsibility and liability (including without limitation, liability or negligence) for expenses, losses, damages (including indirect or consequential damage) and costs you may incur as a result of the product being inaccurate or incomplete in any way or for any reason.

© Crown and Council Copyright Reserved
 Geocentric Datum of Australia 1994 (GDA94)

Drawn By : FCRC GIS

09/05/2019

**FRASER COAST
MAPBOOK**

FC075

MAP #
FC090

Road 213

Road 212

DOONGUL

FC091

FC108



Produced By:

Fraser Coast Regional Council
 PO Box 1943
 Hervey Bay, QLD 4655
 Ph: 1300 794 929

500 0 500



Meters

Scale: 1:26,000



Drawn By : FCRC GIS

09/05/2019

**FRASER COAST
MAPBOOK**



Disclaimer
 While every care is taken to ensure the accuracy of this product Fraser Coast Regional Council makes no representations or warranties about accuracy, reliability, completeness or suitability for any particular purpose and disclaims all responsibility and liability (including without limitation, liability or negligence) for expenses, losses, damages (including indirect or consequential damage) and costs you may incur as a result of the product being inaccurate or incomplete in any way or for any reason.

© Crown and Council. Copyright Reserved
 Geocentric Datum of Australia 1994 (GDA94)



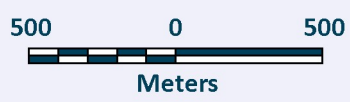
Produced By:



Fraser Coast Regional Council
 PO Box 1943
 Hervey Bay, QLD 4655
 Ph: 1300 794 929

Disclaimer
 While every care is taken to ensure the accuracy of this product Fraser Coast Regional Council makes no representations or warranties about accuracy, reliability, completeness or suitability for any particular purpose and disclaims all responsibility and liability (including without limitation, liability or negligence) for expenses, losses, damages (including indirect or consequential damage) and costs you may incur as a result of the product being inaccurate or incomplete in any way or for any reason.

© Crown and Council. Copyright Reserved
 Geocentric Datum of Australia 1994 (GDA94)

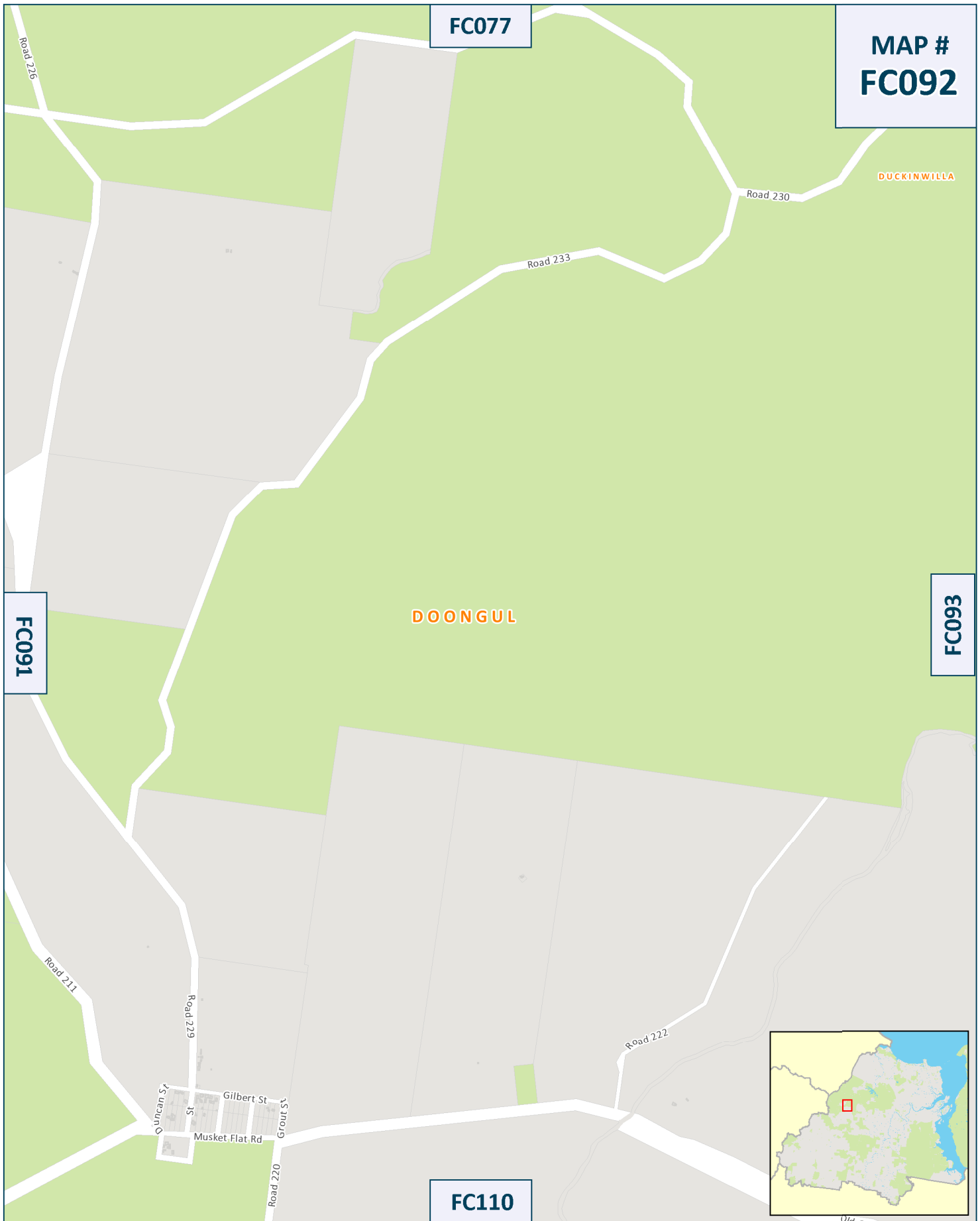


Scale: 1:26,000



Drawn By : FCRC GIS 09/05/2019

FRASER COAST MAPBOOK



**MAP #
FC092**

FC077

FC091

FC093

FC110



Produced By:



**Fraser Coast
REGIONAL COUNCIL**

**Fraser Coast Regional Council
PO Box 1943
Hervey Bay, QLD 4655
Ph: 1300 794 929**

Disclaimer
While every care is taken to ensure the accuracy of this product Fraser Coast Regional Council makes no representations or warranties about accuracy, reliability, completeness or suitability for any particular purpose and disclaims all responsibility and liability (including without limitation, liability or negligence) for expenses, losses, damages (including indirect or consequential damage) and costs you may incur as a result of the product being inaccurate or incomplete in any way or for any reason.

© Crown and Council. Copyright Reserved
Geocentric Datum of Australia 1994 (GDA94)

500 0 500



Meters

Scale: 1:26,000



Drawn By : FCRC GIS

09/05/2019

**FRASER COAST
MAPBOOK**

FC078

MAP #
FC093

Road 230

DUCKINWILLA

Road 803

Road 804

FC092

FC094

Road 222

Road 345

DOONGUL

GUNGALOON

FC111



Produced By:

Fraser Coast Regional Council
PO Box 1943
Hervey Bay, QLD 4655
Ph: 1300 794 929

500 0 500



Meters

Scale: 1:26,000



FRASER COAST
MAPBOOK

Drawn By : FCRC GIS

09/05/2019



Fraser Coast
REGIONAL COUNCIL

Disclaimer
While every care is taken to ensure the accuracy of this product Fraser Coast Regional Council makes no representations or warranties about accuracy, reliability, completeness or suitability for any particular purpose and disclaims all responsibility and liability (including without limitation, liability or negligence) for expenses, losses, damages (including indirect or consequential damage) and costs you may incur as a result of the product being inaccurate or incomplete in any way or for any reason.

© Crown and Council Copyright Reserved
Geocentric Datum of Australia 1994 (GDA94)

FC079

MAP #
FC094

DUCKINWILLA

GUNGALOON

FC112

FC093

FC095

Road 804

Road 250

Road 241

Road 342

Road 344

Road 343



Produced By:

Fraser Coast Regional Council
PO Box 1943
Hervey Bay, QLD 4655
Ph: 1300 794 929

500 0 500



Meters

Scale: 1:26,000



Drawn By : FCRC GIS

09/05/2019

FRASER COAST
MAPBOOK



Fraser Coast
REGIONAL COUNCIL

Disclaimer
While every care is taken to ensure the accuracy of this product Fraser Coast Regional Council makes no representations or warranties about accuracy, reliability, completeness or suitability for any particular purpose and disclaims all responsibility and liability (including without limitation, liability or negligence) for expenses, losses, damages (including indirect or consequential damage) and costs you may incur as a result of the product being inaccurate or incomplete in any way or for any reason.

© Crown and Council. Copyright Reserved
Geocentric Datum of Australia 1994 (GDA94)



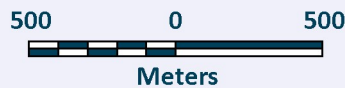
Produced By:



Fraser Coast Regional Council
 PO Box 1943
 Hervey Bay, QLD 4655
 Ph: 1300 794 929

Disclaimer
 While every care is taken to ensure the accuracy of this product Fraser Coast Regional Council makes no representations or warranties about accuracy, reliability, completeness or suitability for any particular purpose and disclaims all responsibility and liability (including without limitation, liability or negligence) for expenses, losses, damages (including indirect or consequential damage) and costs you may incur as a result of the product being inaccurate or incomplete in any way or for any reason.

© Crown and Council. Copyright Reserved
 Geocentric Datum of Australia 1994 (GDA94)



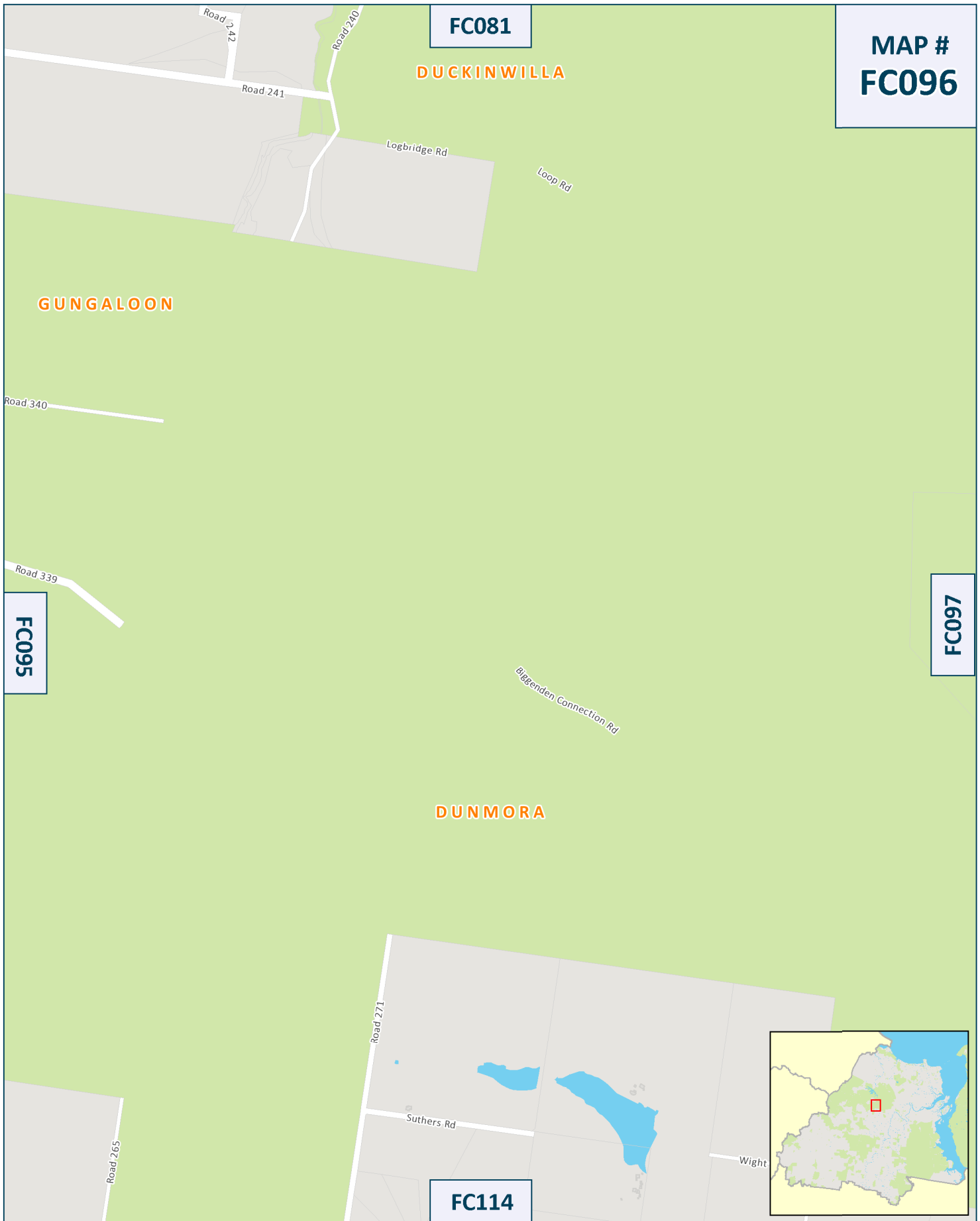
Scale: 1:26,000



Drawn By : FCRC GIS

09/05/2019

FRASER COAST MAPBOOK



**MAP #
FC096**

FC081

DUCKINWILLA

GUNGALOON

FC095

FC097

DUNMORA

FC114



Produced By:

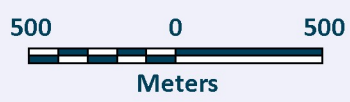


**Fraser Coast
REGIONAL COUNCIL**

**Fraser Coast Regional Council
PO Box 1943
Hervey Bay, QLD 4655
Ph: 1300 794 929**

Disclaimer
While every care is taken to ensure the accuracy of this product Fraser Coast Regional Council makes no representations or warranties about accuracy, reliability, completeness or suitability for any particular purpose and disclaims all responsibility and liability (including without limitation, liability or negligence) for expenses, losses, damages (including indirect or consequential damage) and costs you may incur as a result of the product being inaccurate or incomplete in any way or for any reason.

© Crown and Council Copyright Reserved
Geocentric Datum of Australia 1994 (GDA94)



Scale: 1:26,000



Drawn By : FCRC GIS 09/05/2019

**FRASER COAST
MAPBOOK**

FC082

MAP #
FC097

DUCKINWILLA

Loop Rd

Lightning Ridge Rd

Wongai Forest Rd

FC096

FC098

DUNMORA

Biggenden Connection Rd

FC115



Produced By:

Fraser Coast Regional Council
PO Box 1943
Hervey Bay, QLD 4655
Ph: 1300 794 929

500 0 500



Meters

Scale: 1:26,000



**FRASER COAST
MAPBOOK**

Drawn By : FCRC GIS

09/05/2019



Fraser Coast
REGIONAL COUNCIL

Disclaimer
While every care is taken to ensure the accuracy of this product Fraser Coast Regional Council makes no representations or warranties about accuracy, reliability, completeness or suitability for any particular purpose and disclaims all responsibility and liability (including without limitation, liability or negligence) for expenses, losses, damages (including indirect or consequential damage) and costs you may incur as a result of the product being inaccurate or incomplete in any way or for any reason.

© Crown and Council Copyright Reserved
Geocentric Datum of Australia 1994 (GDA94)

FC083

MAP #
FC098

DUCKINWILLA

ALDRESHOT

FC097

FC099

DUNMORA

OAKHURST

FC116



Produced By:



Fraser Coast
REGIONAL COUNCIL

Fraser Coast Regional Council
PO Box 1943
Hervey Bay, QLD 4655
Ph: 1300 794 929

Disclaimer
While every care is taken to ensure the accuracy of this product Fraser Coast Regional Council makes no representations or warranties about accuracy, reliability, completeness or suitability for any particular purpose and disclaims all responsibility and liability (including without limitation, liability or negligence) for expenses, losses, damages (including indirect or consequential damage) and costs you may incur as a result of the product being inaccurate or incomplete in any way or for any reason.

© Crown and Council. Copyright Reserved
Geocentric Datum of Australia 1994 (GDA94)

500 0 500



Meters

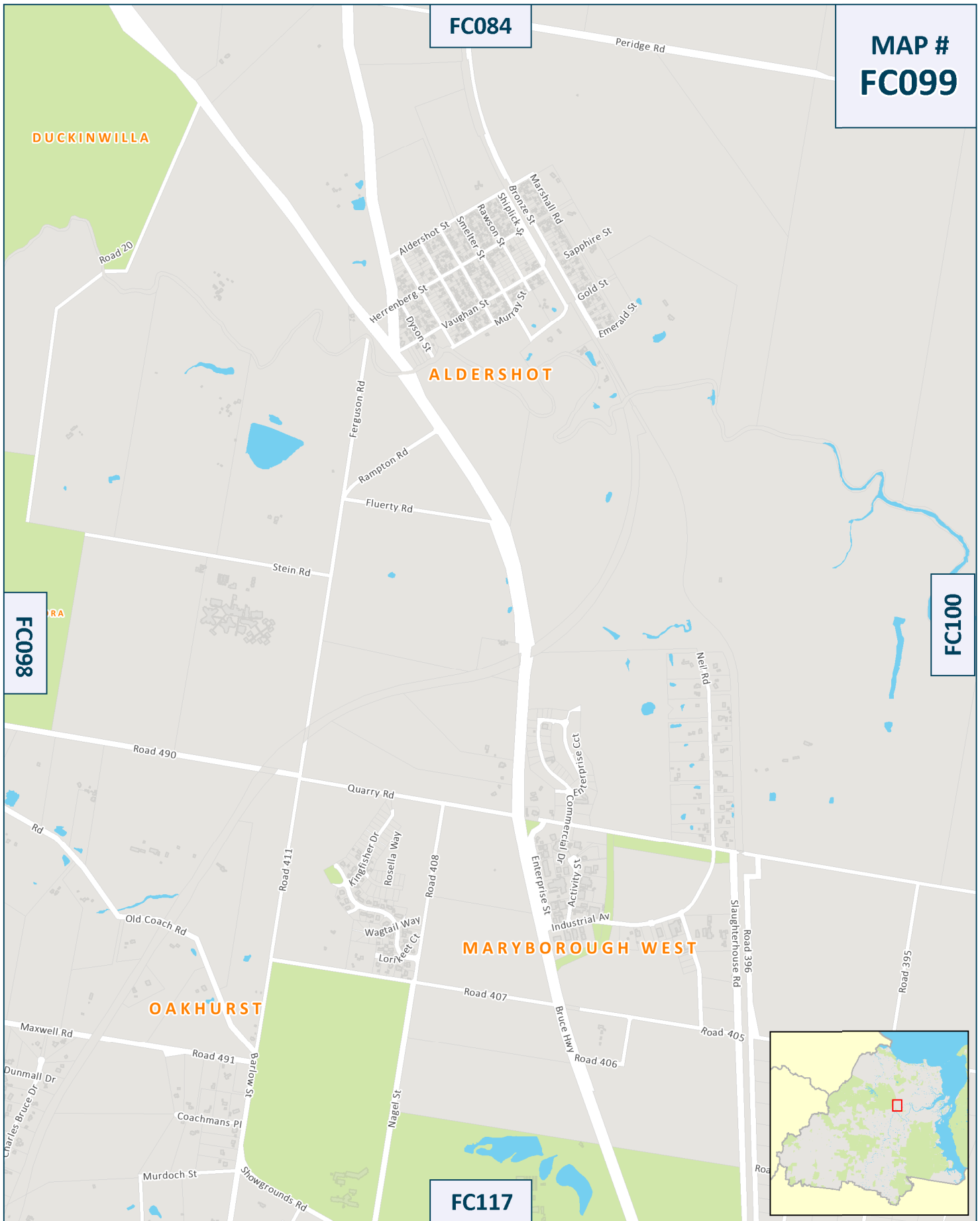
Scale: 1:26,000



Drawn By : FCRC GIS

09/05/2019

FRASER COAST
MAPBOOK



Produced By:




**Fraser Coast
REGIONAL COUNCIL**

Fraser Coast Regional Council
PO Box 1943
Hervey Bay, QLD 4655
Ph: 1300 794 929

Disclaimer
 While every care is taken to ensure the accuracy of this product Fraser Coast Regional Council makes no representations or warranties about accuracy, reliability, completeness or suitability for any particular purpose and disclaims all responsibility and liability (including without limitation, liability or negligence) for expenses, losses, damages (including indirect or consequential damage) and costs you may incur as a result of the product being inaccurate or incomplete in any way or for any reason.


© Crown and Council. Copyright Reserved
 Geocentric Datum of Australia 1994 (GDA94)

500 0 500



Meters

Scale: 1:26,000



Drawn By : FCRC GIS 09/05/2019

**FRASER COAST
MAPBOOK**

FC085

WALLIEBUM

MAP #
FC100

ALDERSHOT

DUNDATHU

ST HELENS

FC101

FC099

ISLAND PLANTATION

MARYBOROUGH

FC118



Produced By:

Fraser Coast Regional Council
PO Box 1943
Hervey Bay, QLD 4655
Ph: 1300 794 929

500 0 500



Meters

Scale: 1:26,000



FRASER COAST
MAPBOOK

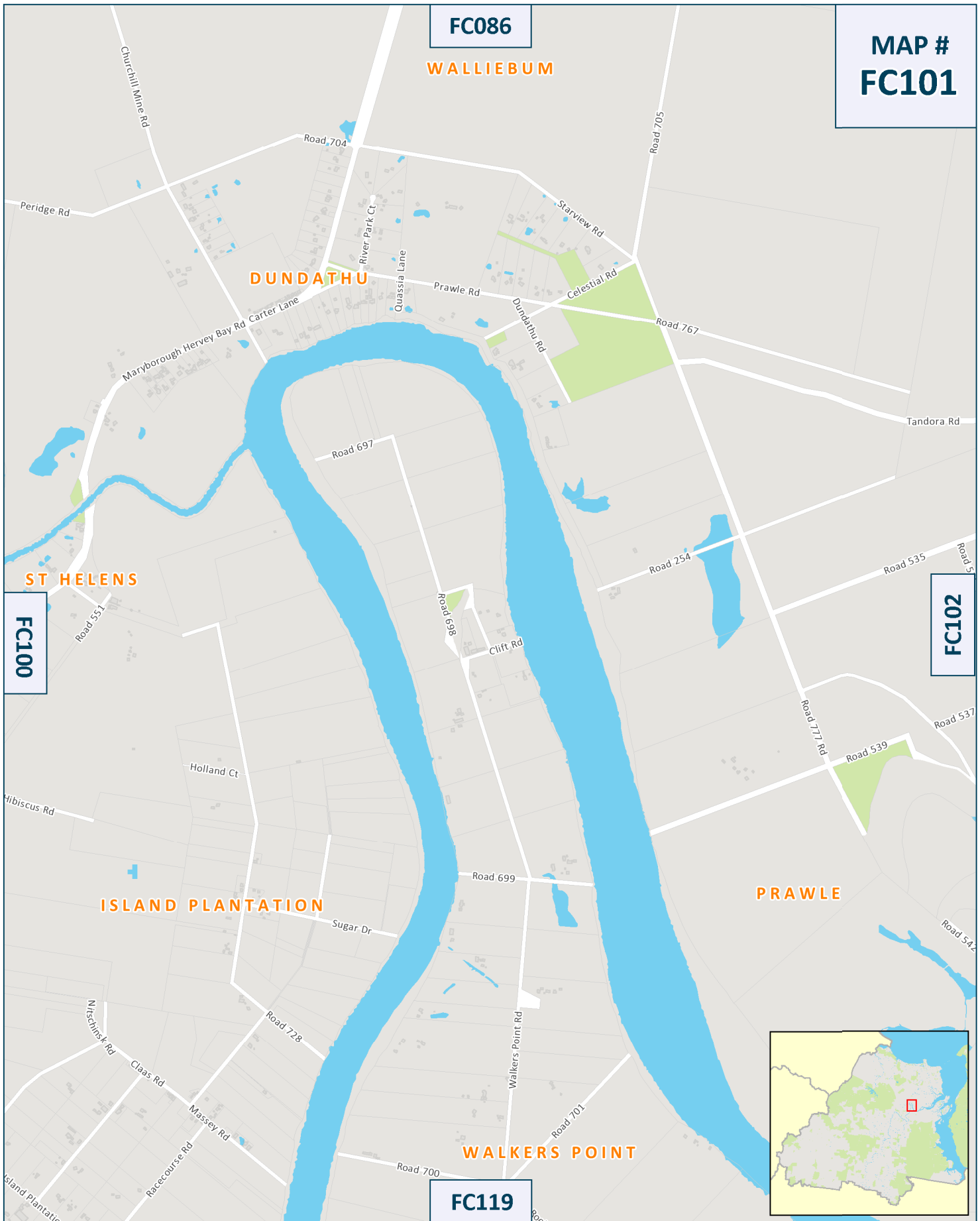
Drawn By : FCRC GIS

09/05/2019

Disclaimer
While every care is taken to ensure the accuracy of this product Fraser Coast Regional Council makes no representations or warranties about accuracy, reliability, completeness or suitability for any particular purpose and disclaims all responsibility and liability (including without limitation, liability or negligence) for expenses, losses, damages (including indirect or consequential damage) and costs you may incur as a result of the product being inaccurate or incomplete in any way or for any reason.

© Crown and Council Copyright Reserved
Geocentric Datum of Australia 1994 (GDA94)

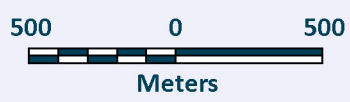




Fraser Coast Regional Council
PO Box 1943
Hervey Bay, QLD 4655
Ph: 1300 794 929

Disclaimer
 While every care is taken to ensure the accuracy of this product Fraser Coast Regional Council makes no representations or warranties about accuracy, reliability, completeness or suitability for any particular purpose and disclaims all responsibility and liability (including without limitation, liability or negligence) for expenses, losses, damages (including indirect or consequential damage) and costs you may incur as a result of the product being inaccurate or incomplete in any way or for any reason.

© Crown and Council Copyright Reserved
 Geocentric Datum of Australia 1994 (GDA94)



Scale: 1:26,000



Drawn By : FCRC GIS 09/05/2019

FRASER COAST MAPBOOK

FC087

MAP #
FC102

WALLIEBUM

TANDORA

FC103

FC101

PRAWLE

FC120

BEAVE



Produced By:

Fraser Coast Regional Council
PO Box 1943
Hervey Bay, QLD 4655
Ph: 1300 794 929

500 0 500



Meters

Scale: 1:26,000



FRASER COAST
MAPBOOK

Drawn By : FCRC GIS

09/05/2019



Fraser Coast
REGIONAL COUNCIL

Disclaimer
While every care is taken to ensure the accuracy of this product Fraser Coast Regional Council makes no representations or warranties about accuracy, reliability, completeness or suitability for any particular purpose and disclaims all responsibility and liability (including without limitation, liability or negligence) for expenses, losses, damages (including indirect or consequential damage) and costs you may incur as a result of the product being inaccurate or incomplete in any way or for any reason.

© Crown and Council Copyright Reserved
Geocentric Datum of Australia 1994 (GDA94)



Produced By:



Fraser Coast
REGIONAL COUNCIL

Fraser Coast Regional Council
PO Box 1943
Hervey Bay, QLD 4655
Ph: 1300 794 929

Disclaimer
While every care is taken to ensure the accuracy of this product Fraser Coast Regional Council makes no representations or warranties about accuracy, reliability, completeness or suitability for any particular purpose and disclaims all responsibility and liability (including without limitation, liability or negligence) for expenses, losses, damages (including indirect or consequential damage) and costs you may incur as a result of the product being inaccurate or incomplete in any way or for any reason.

© Crown and Council Copyright Reserved
Geocentric Datum of Australia 1994 (GDA94)

500 0 500



Meters

Scale: 1:26,000



Drawn By : FCRC GIS

09/05/2019

FRASER COAST
MAPBOOK



MAP #
FC104

SUSAN RIVE

TANDORA

FC103

BEAVER ROCK

FC122 MONDS

Produced By:



Fraser Coast
REGIONAL COUNCIL

Fraser Coast Regional Council
PO Box 1943
Hervey Bay, QLD 4655
Ph: 1300 794 929

Disclaimer
While every care is taken to ensure the accuracy of this product Fraser Coast Regional Council makes no representations or warranties about accuracy, reliability, completeness or suitability for any particular purpose and disclaims all responsibility and liability (including without limitation, liability or negligence) for expenses, losses, damages (including indirect or consequential damage) and costs you may incur as a result of the product being inaccurate or incomplete in any way or for any reason.

© Crown and Council Copyright Reserved
Geocentric Datum of Australia 1994 (GDA94)

500 0 500



Meters

Scale: 1:26,000



Drawn By : FCRC GIS

09/05/2019

FRASER COAST
MAPBOOK

MAP #
FC105

FC106

BROOWEENA

BOOMPA

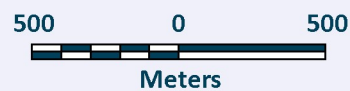
FC123

Road 114



Produced By:

Fraser Coast Regional Council
PO Box 1943
Hervey Bay, QLD 4655
Ph: 1300 794 929



Scale: 1:26,000



**FRASER COAST
MAPBOOK**



Disclaimer
While every care is taken to ensure the accuracy of this product Fraser Coast Regional Council makes no representations or warranties about accuracy, reliability, completeness or suitability for any particular purpose and disclaims all responsibility and liability (including without limitation, liability or negligence) for expenses, losses, damages (including indirect or consequential damage) and costs you may incur as a result of the product being inaccurate or incomplete in any way or for any reason.

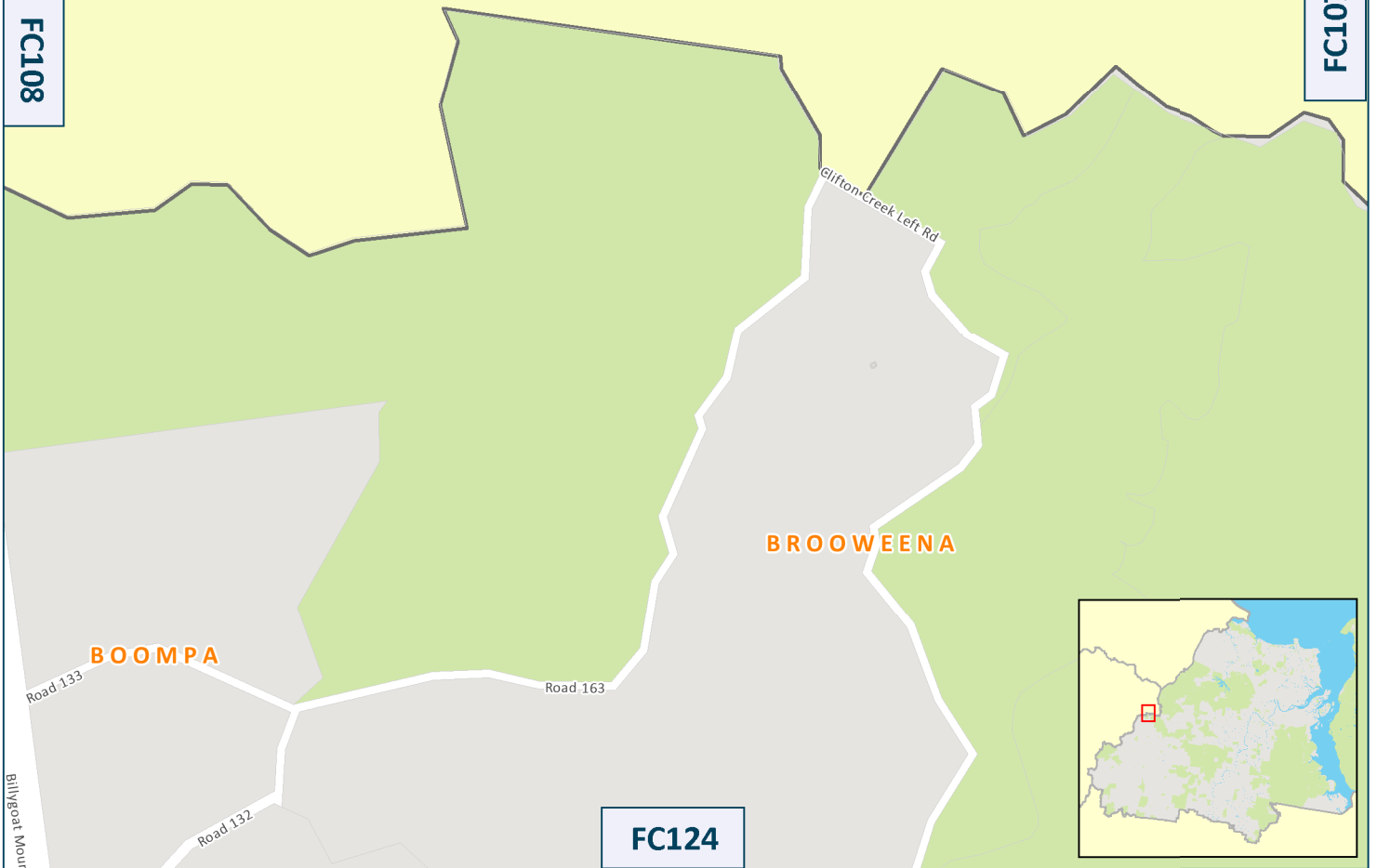
© Crown and Council. Copyright Reserved
Geocentric Datum of Australia 1994 (GDA94)

Drawn By : FCRC GIS 09/05/2019



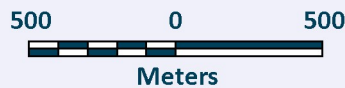
FC108

FC107



Produced By:

Fraser Coast Regional Council
 PO Box 1943
 Hervey Bay, QLD 4655
 Ph: 1300 794 929



Scale: 1:26,000



Drawn By : FCRC GIS 09/05/2019



Disclaimer
 While every care is taken to ensure the accuracy of this product Fraser Coast Regional Council makes no representations or warranties about accuracy, reliability, completeness or suitability for any particular purpose and disclaims all responsibility and liability (including without limitation, liability or negligence) for expenses, losses, damages (including indirect or consequential damage) and costs you may incur as a result of the product being inaccurate or incomplete in any way or for any reason.

© Crown and Council Copyright Reserved
 Geocentric Datum of Australia 1994 (GDA94)

FRASER COAST MAPBOOK

MAP #
FC107

DOONGUL

FC106

FC108

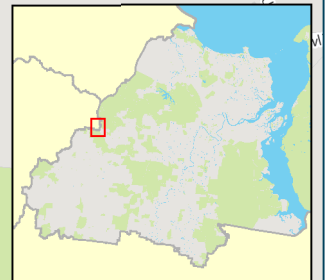
NORTH ARAMARA

BROOWEENA

FC125

Road 214

Road 489



Produced By:



Fraser Coast
REGIONAL COUNCIL

Fraser Coast Regional Council
PO Box 1943
Hervey Bay, QLD 4655
Ph: 1300 794 929

Disclaimer
While every care is taken to ensure the accuracy of this product Fraser Coast Regional Council makes no representations or warranties about accuracy, reliability, completeness or suitability for any particular purpose and disclaims all responsibility and liability (including without limitation, liability or negligence) for expenses, losses, damages (including indirect or consequential damage) and costs you may incur as a result of the product being inaccurate or incomplete in any way or for any reason.

© Crown and Council. Copyright Reserved
Geocentric Datum of Australia 1994 (GDA94)

500 0 500



Meters

Scale: 1:26,000



Drawn By : FCRC GIS

09/05/2019

FRASER COAST
MAPBOOK

FC090

MAP #
FC108

DOONGUL

FC109

FC107

NORTH ARAMARA

FC126

BROOWEENA



Produced By:

Fraser Coast Regional Council
PO Box 1943
Hervey Bay, QLD 4655
Ph: 1300 794 929

500 0 500



Meters

Scale: 1:26,000



Drawn By : FCRC GIS

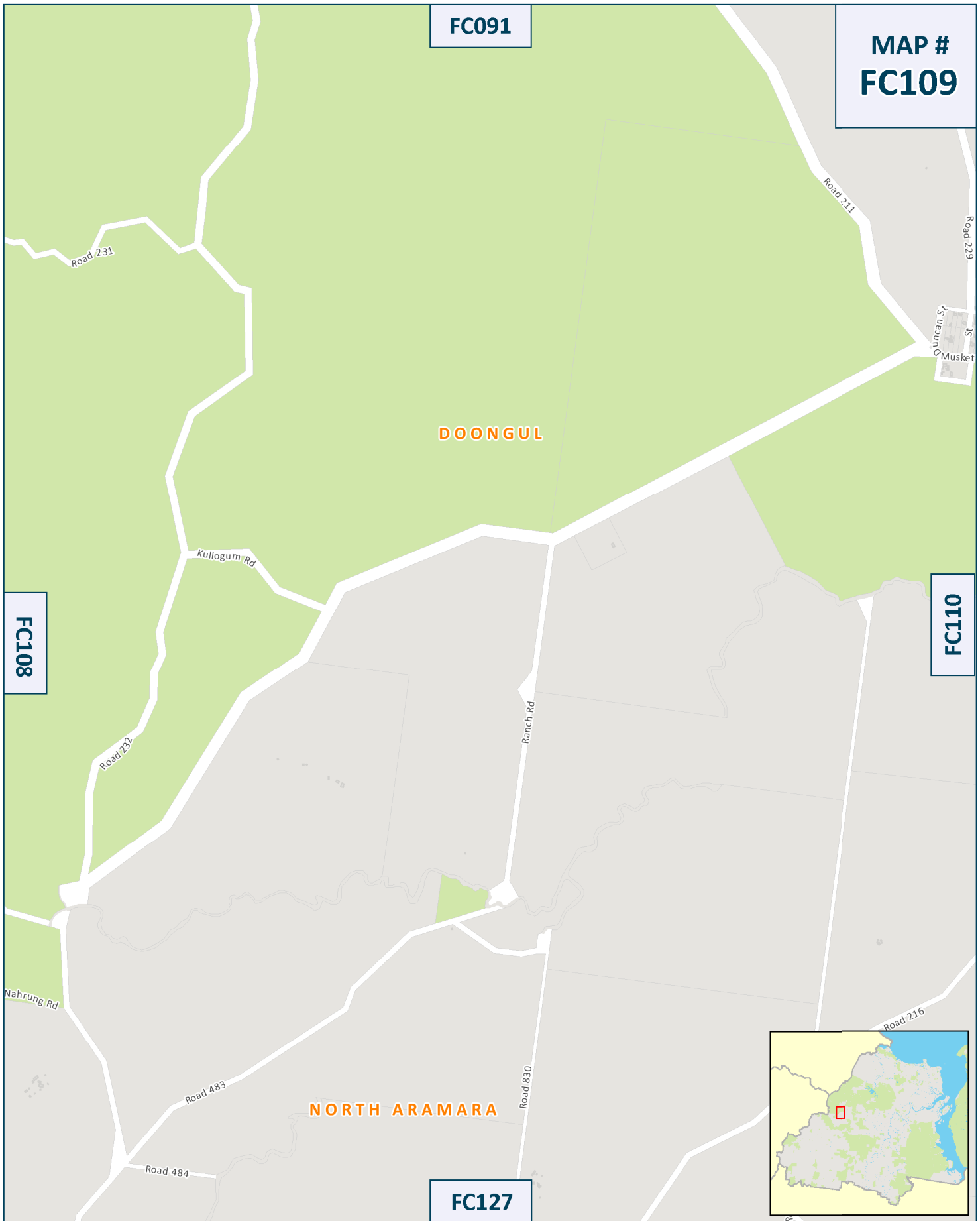
09/05/2019

FRASER COAST
MAPBOOK



Disclaimer
While every care is taken to ensure the accuracy of this product Fraser Coast Regional Council makes no representations or warranties about accuracy, reliability, completeness or suitability for any particular purpose and disclaims all responsibility and liability (including without limitation, liability or negligence) for expenses, losses, damages (including indirect or consequential damage) and costs you may incur as a result of the product being inaccurate or incomplete in any way or for any reason.

© Crown and Council Copyright Reserved
Geocentric Datum of Australia 1994 (GDA94)



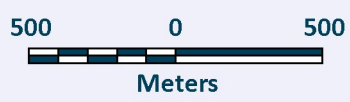
Produced By:



Fraser Coast Regional Council
 PO Box 1943
 Hervey Bay, QLD 4655
 Ph: 1300 794 929

Disclaimer
 While every care is taken to ensure the accuracy of this product Fraser Coast Regional Council makes no representations or warranties about accuracy, reliability, completeness or suitability for any particular purpose and disclaims all responsibility and liability (including without limitation, liability or negligence) for expenses, losses, damages (including indirect or consequential damage) and costs you may incur as a result of the product being inaccurate or incomplete in any way or for any reason.

© Crown and Council. Copyright Reserved
 Geocentric Datum of Australia 1994 (GDA94)



Scale: 1:26,000



Drawn By : FCRC GIS 09/05/2019

FRASER COAST MAPBOOK



**MAP #
FC110**

FC109

FC111

FC128



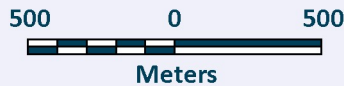
Produced By:



Fraser Coast Regional Council
PO Box 1943
Hervey Bay, QLD 4655
Ph: 1300 794 929

Disclaimer
 While every care is taken to ensure the accuracy of this product Fraser Coast Regional Council makes no representations or warranties about accuracy, reliability, completeness or suitability for any particular purpose and disclaims all responsibility and liability (including without limitation, liability or negligence) for expenses, losses, damages (including indirect or consequential damage) and costs you may incur as a result of the product being inaccurate or incomplete in any way or for any reason.

© Crown and Council. Copyright Reserved
 Geocentric Datum of Australia 1994 (GDA94)

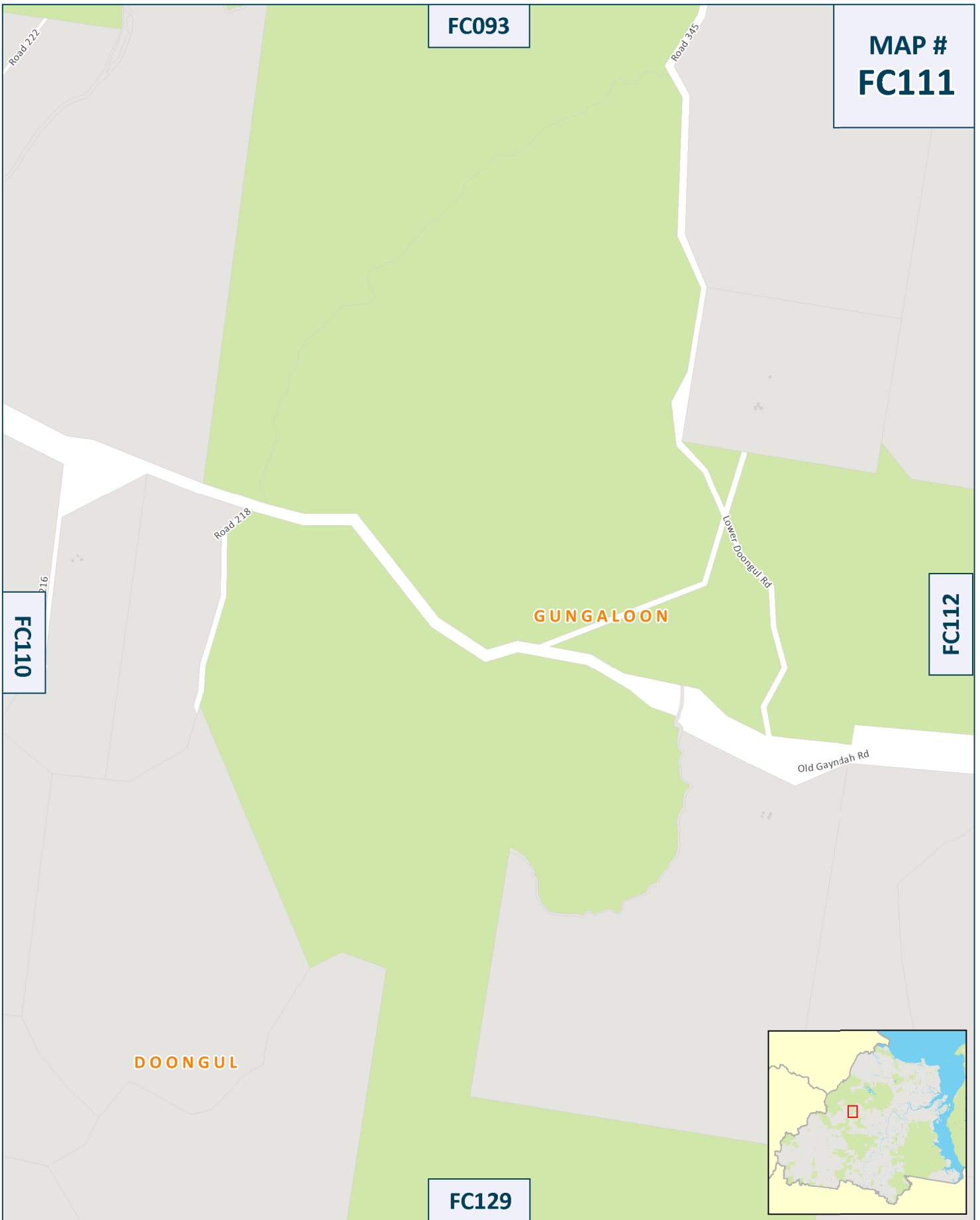


Scale: 1:26,000



Drawn By : FCRC GIS 09/05/2019

**FRASER COAST
MAPBOOK**



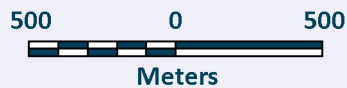
Produced By:



Fraser Coast Regional Council
 PO Box 1943
 Hervey Bay, QLD 4655
 Ph: 1300 794 929

Disclaimer
 While every care is taken to ensure the accuracy of this product Fraser Coast Regional Council makes no representations or warranties about accuracy, reliability, completeness or suitability for any particular purpose and disclaims all responsibility and liability (including without limitation, liability or negligence) for expenses, losses, damages (including indirect or consequential damage) and costs you may incur as a result of the product being inaccurate or incomplete in any way or for any reason.

© Crown and Council. Copyright Reserved
 Geocentric Datum of Australia 1994 (GDA94)



Scale: 1:26,000



Drawn By : FCRC GIS

09/05/2019

**FRASER COAST
 MAPBOOK**

FC094

MAP #
FC112

Road 342

Road 344

Road 343

Road 346

Old Gayndah Rd

Phillips Rd

FC111

FC113

GUNGALOON

DUNMORA

FC130



Produced By:

Fraser Coast Regional Council
PO Box 1943
Hervey Bay, QLD 4655
Ph: 1300 794 929

500 0 500



Meters

Scale: 1:26,000



Drawn By : FCRC GIS

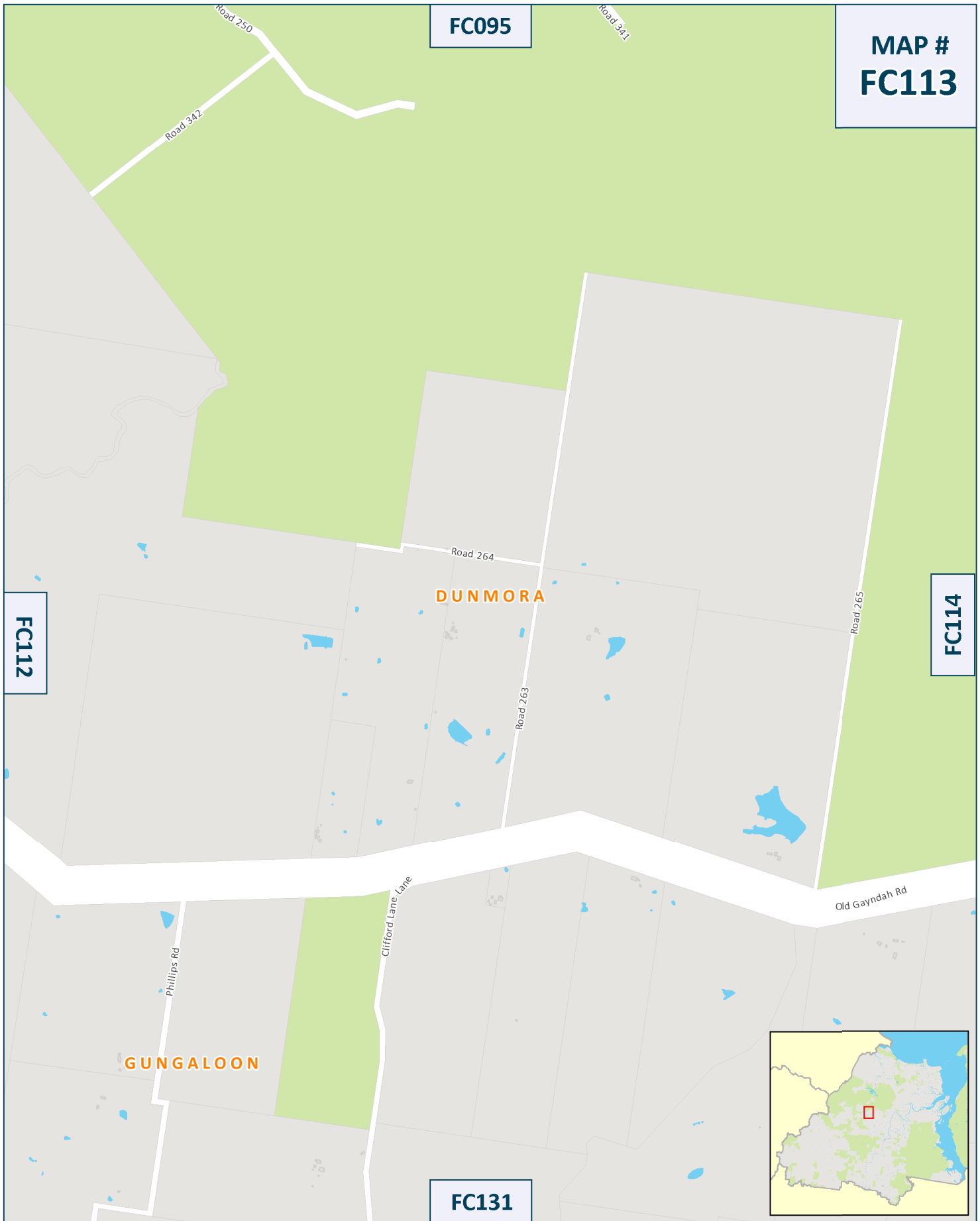
09/05/2019

FRASER COAST
MAPBOOK



Disclaimer
While every care is taken to ensure the accuracy of this product Fraser Coast Regional Council makes no representations or warranties about accuracy, reliability, completeness or suitability for any particular purpose and disclaims all responsibility and liability (including without limitation, liability or negligence) for expenses, losses, damages (including indirect or consequential damage) and costs you may incur as a result of the product being inaccurate or incomplete in any way or for any reason.

© Crown and Council Copyright Reserved
Geocentric Datum of Australia 1994 (GDA94)



**MAP #
FC113**

FC095

FC112

FC114

FC131



Produced By:



**Fraser Coast
REGIONAL COUNCIL**

**Fraser Coast Regional Council
PO Box 1943
Hervey Bay, QLD 4655
Ph: 1300 794 929**

Disclaimer
While every care is taken to ensure the accuracy of this product Fraser Coast Regional Council makes no representations or warranties about accuracy, reliability, completeness or suitability for any particular purpose and disclaims all responsibility and liability (including without limitation, liability or negligence) for expenses, losses, damages (including indirect or consequential damage) and costs you may incur as a result of the product being inaccurate or incomplete in any way or for any reason.

© Crown and Council. Copyright Reserved
Geocentric Datum of Australia 1994 (GDA94)

500 0 500



Meters

Scale: 1:26,000



Drawn By : FCRC GIS

09/05/2019

**FRASER COAST
MAPBOOK**

FC096

MAP #
FC114

FC113

FC115

FC132

YEN



Produced By:

Fraser Coast Regional Council
PO Box 1943
Hervey Bay, QLD 4655
Ph: 1300 794 929

500 0 500



Meters

Scale: 1:26,000



Drawn By : FCRC GIS

09/05/2019

**FRASER COAST
MAPBOOK**



Disclaimer
While every care is taken to ensure the accuracy of this product Fraser Coast Regional Council makes no representations or warranties about accuracy, reliability, completeness or suitability for any particular purpose and disclaims all responsibility and liability (including without limitation, liability or negligence) for expenses, losses, damages (including indirect or consequential damage) and costs you may incur as a result of the product being inaccurate or incomplete in any way or for any reason.

© Crown and Council Copyright Reserved
Geocentric Datum of Australia 1994 (GDA94)

FC097

MAP #
FC115

DUNMORA

OAKHURST

YENGARIE

FC133

FC114

FC116



Produced By:

Fraser Coast Regional Council
PO Box 1943
Hervey Bay, QLD 4655
Ph: 1300 794 929

500 0 500



Meters

Scale: 1:26,000



Drawn By : FCRC GIS

09/05/2019

FRASER COAST
MAPBOOK



Disclaimer
While every care is taken to ensure the accuracy of this product Fraser Coast Regional Council makes no representations or warranties about accuracy, reliability, completeness or suitability for any particular purpose and disclaims all responsibility and liability (including without limitation, liability or negligence) for expenses, losses, damages (including indirect or consequential damage) and costs you may incur as a result of the product being inaccurate or incomplete in any way or for any reason.

© Crown and Council. Copyright Reserved
Geocentric Datum of Australia 1994 (GDA94)

FC098

MAP #
FC116

DUNMORA

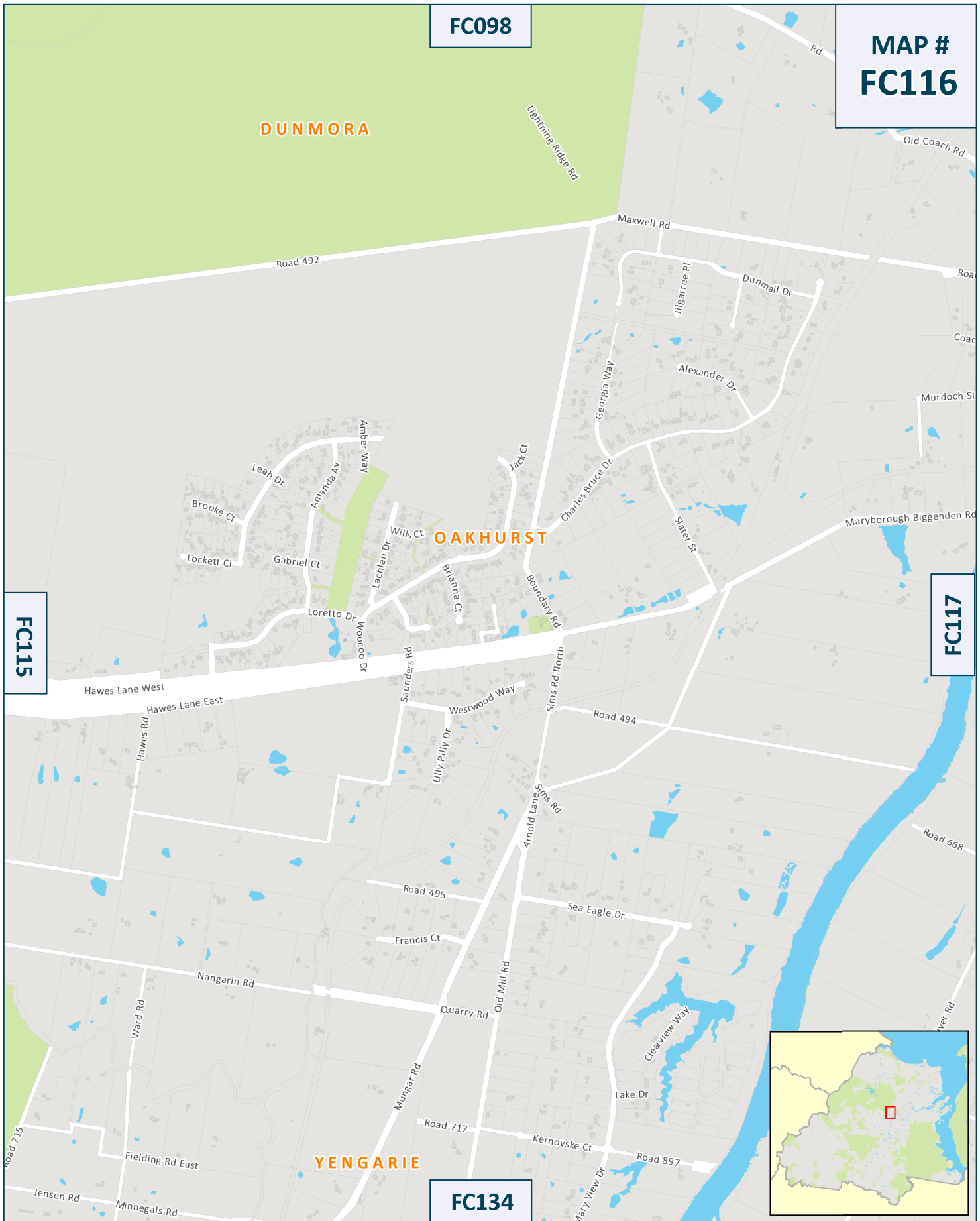
OAKHURST

YENGARIE

FC134

FC115

FC117



Produced By:

Fraser Coast Regional Council
 PO Box 1943
 Hervey Bay, QLD 4655
 Ph: 1300 794 929



Meters

Scale: 1:26,000



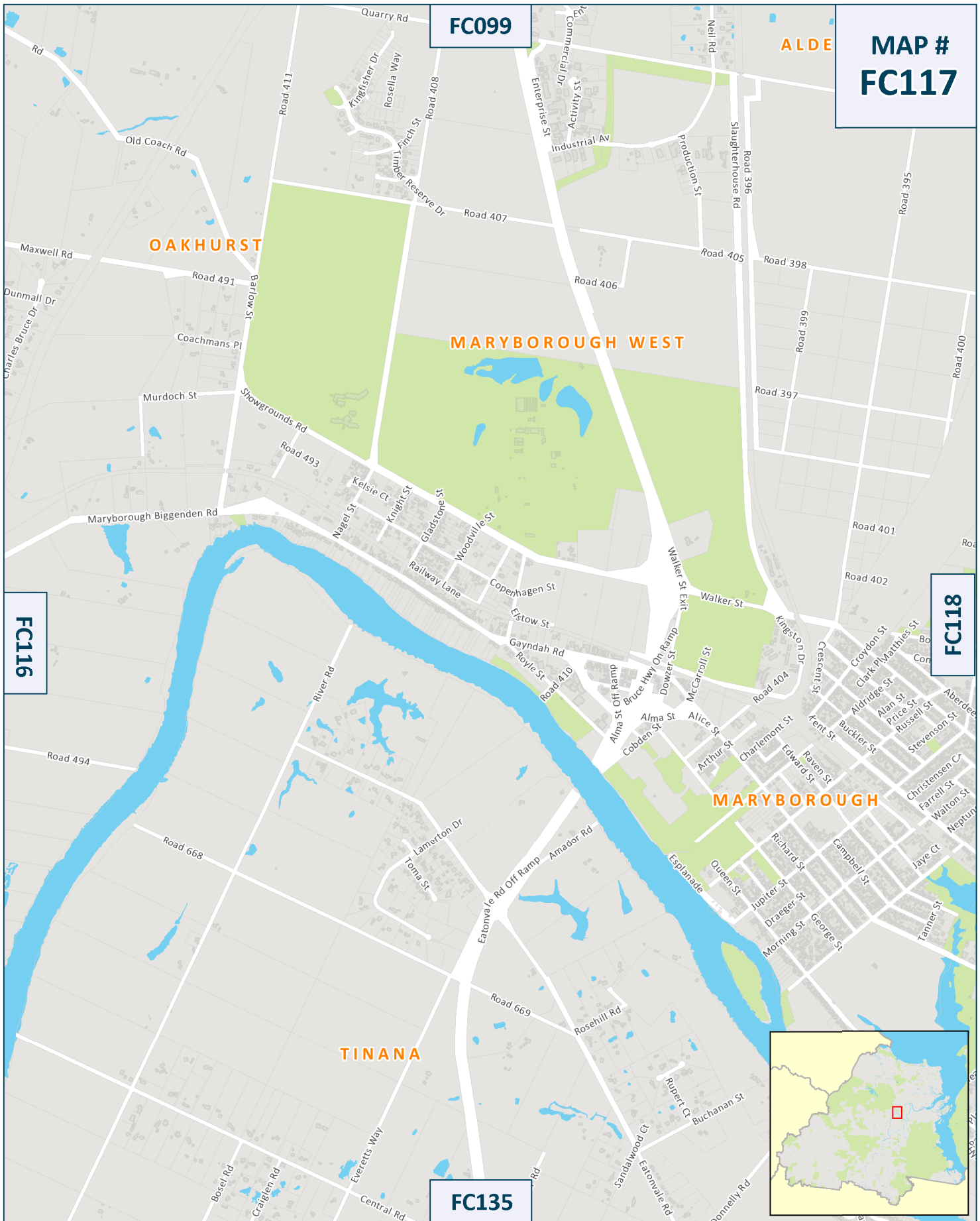
**FRASER COAST
MAPBOOK**

Drawn By : FCRC GIS 09/05/2019



Disclaimer
 While every care is taken to ensure the accuracy of this product Fraser Coast Regional Council makes no representations or warranties about accuracy, reliability, completeness or suitability for any particular purpose and disclaims all responsibility and liability (including without limitation, liability or negligence) for expenses, losses, damages (including indirect or consequential damage) and costs you may incur as a result of the product being inaccurate or incomplete in any way or for any reason.

© Crown and Council Copyright Reserved
 Geocentric Datum of Australia 1994 (GDA94)



Produced By:

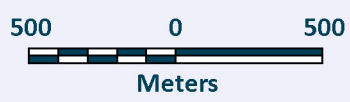


**Fraser Coast
REGIONAL COUNCIL**

Fraser Coast Regional Council
PO Box 1943
Hervey Bay, QLD 4655
Ph: 1300 794 929

Disclaimer
 While every care is taken to ensure the accuracy of this product Fraser Coast Regional Council makes no representations or warranties about accuracy, reliability, completeness or suitability for any particular purpose and disclaims all responsibility and liability (including without limitation, liability or negligence) for expenses, losses, damages (including indirect or consequential damage) and costs you may incur as a result of the product being inaccurate or incomplete in any way or for any reason.

© Crown and Council. Copyright Reserved
 Geocentric Datum of Australia 1994 (GDA94)

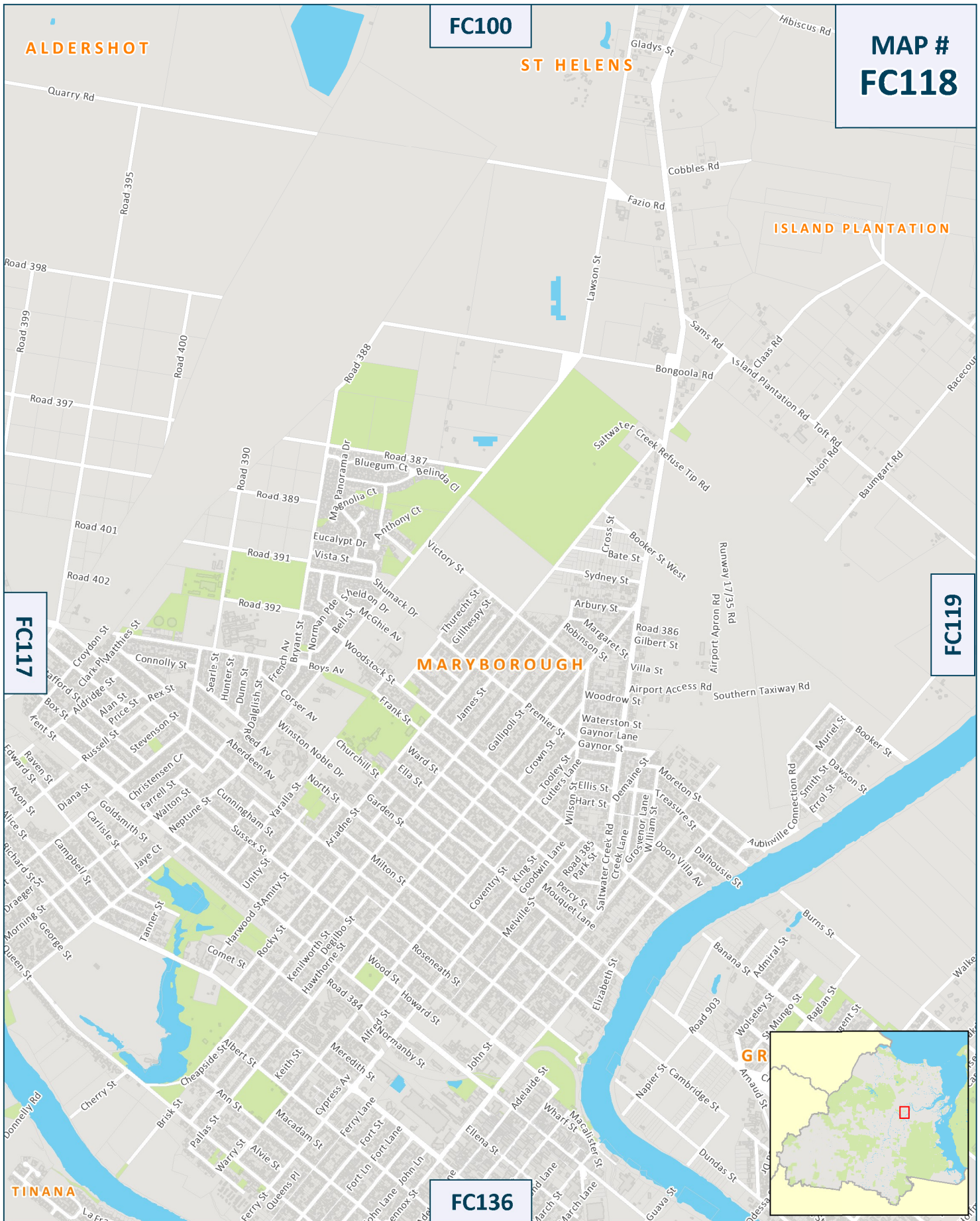


Scale: 1:26,000



Drawn By : FCRC GIS 09/05/2019

**FRASER COAST
 MAPBOOK**



**MAP #
FC118**

FC100

ST HELENS

ALDERSHOT

ISLAND PLANTATION

FC117

FC119

MARYBOROUGH

FC136

Produced By:

**Fraser Coast Regional Council
PO Box 1943
Hervey Bay, QLD 4655
Ph: 1300 794 929**

500 0 500



Meters

Scale: 1:26,000



Drawn By : FCRC GIS

09/05/2019

**FRASER COAST
MAPBOOK**



Disclaimer
While every care is taken to ensure the accuracy of this product Fraser Coast Regional Council makes no representations or warranties about accuracy, reliability, completeness or suitability for any particular purpose and disclaims all responsibility and liability (including without limitation, liability or negligence) for expenses, losses, damages (including indirect or consequential damage) and costs you may incur as a result of the product being inaccurate or incomplete in any way or for any reason.

© Crown and Council. Copyright Reserved
Geocentric Datum of Australia 1994 (GDA94)



**MAP #
FC119**

FC118

FC120

FC137



Produced By:

Fraser Coast Regional Council
PO Box 1943
Hervey Bay, QLD 4655
Ph: 1300 794 929

500 0 500



Meters

Scale: 1:26,000



Drawn By : FCRC GIS

09/05/2019

**FRASER COAST
MAPBOOK**



Disclaimer
 While every care is taken to ensure the accuracy of this product Fraser Coast Regional Council makes no representations or warranties about accuracy, reliability, completeness or suitability for any particular purpose and disclaims all responsibility and liability (including without limitation, liability or negligence) for expenses, losses, damages (including indirect or consequential damage) and costs you may incur as a result of the product being inaccurate or incomplete in any way or for any reason.

© Crown and Council Copyright Reserved
 Geocentric Datum of Australia 1994 (GDA94)



**MAP #
FC120**

FC102

FC121

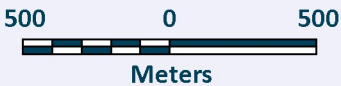
FC119

FC138



Produced By:

Fraser Coast Regional Council
PO Box 1943
Hervey Bay, QLD 4655
Ph: 1300 794 929



Scale: 1:26,000



Drawn By : FCRC GIS 09/05/2019

**FRASER COAST
MAPBOOK**



Disclaimer
 While every care is taken to ensure the accuracy of this product Fraser Coast Regional Council makes no representations or warranties about accuracy, reliability, completeness or suitability for any particular purpose and disclaims all responsibility and liability (including without limitation, liability or negligence) for expenses, losses, damages (including indirect or consequential damage) and costs you may incur as a result of the product being inaccurate or incomplete in any way or for any reason.

© Crown and Council. Copyright Reserved
 Geocentric Datum of Australia 1994 (GDA94)



**MAP #
FC121**

FC103

FC120

FC122

FC139



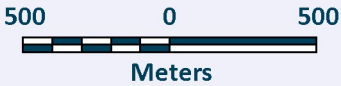
Produced By:



Fraser Coast Regional Council
PO Box 1943
Hervey Bay, QLD 4655
Ph: 1300 794 929

Disclaimer
 While every care is taken to ensure the accuracy of this product Fraser Coast Regional Council makes no representations or warranties about accuracy, reliability, completeness or suitability for any particular purpose and disclaims all responsibility and liability (including without limitation, liability or negligence) for expenses, losses, damages (including indirect or consequential damage) and costs you may incur as a result of the product being inaccurate or incomplete in any way or for any reason.

© Crown and Council Copyright Reserved
 Geocentric Datum of Australia 1994 (GDA94)



Scale: 1:26,000



Drawn By : FCRC GIS 09/05/2019

**FRASER COAST
MAPBOOK**



**MAP #
FC122**

FC121

FC140



Produced By:



**Fraser Coast
REGIONAL COUNCIL**

**Fraser Coast Regional Council
PO Box 1943
Hervey Bay, QLD 4655
Ph: 1300 794 929**

Disclaimer
While every care is taken to ensure the accuracy of this product Fraser Coast Regional Council makes no representations or warranties about accuracy, reliability, completeness or suitability for any particular purpose and disclaims all responsibility and liability (including without limitation, liability or negligence) for expenses, losses, damages (including indirect or consequential damage) and costs you may incur as a result of the product being inaccurate or incomplete in any way or for any reason.

© Crown and Council. Copyright Reserved
Geocentric Datum of Australia 1994 (GDA94)

500 0 500



Meters

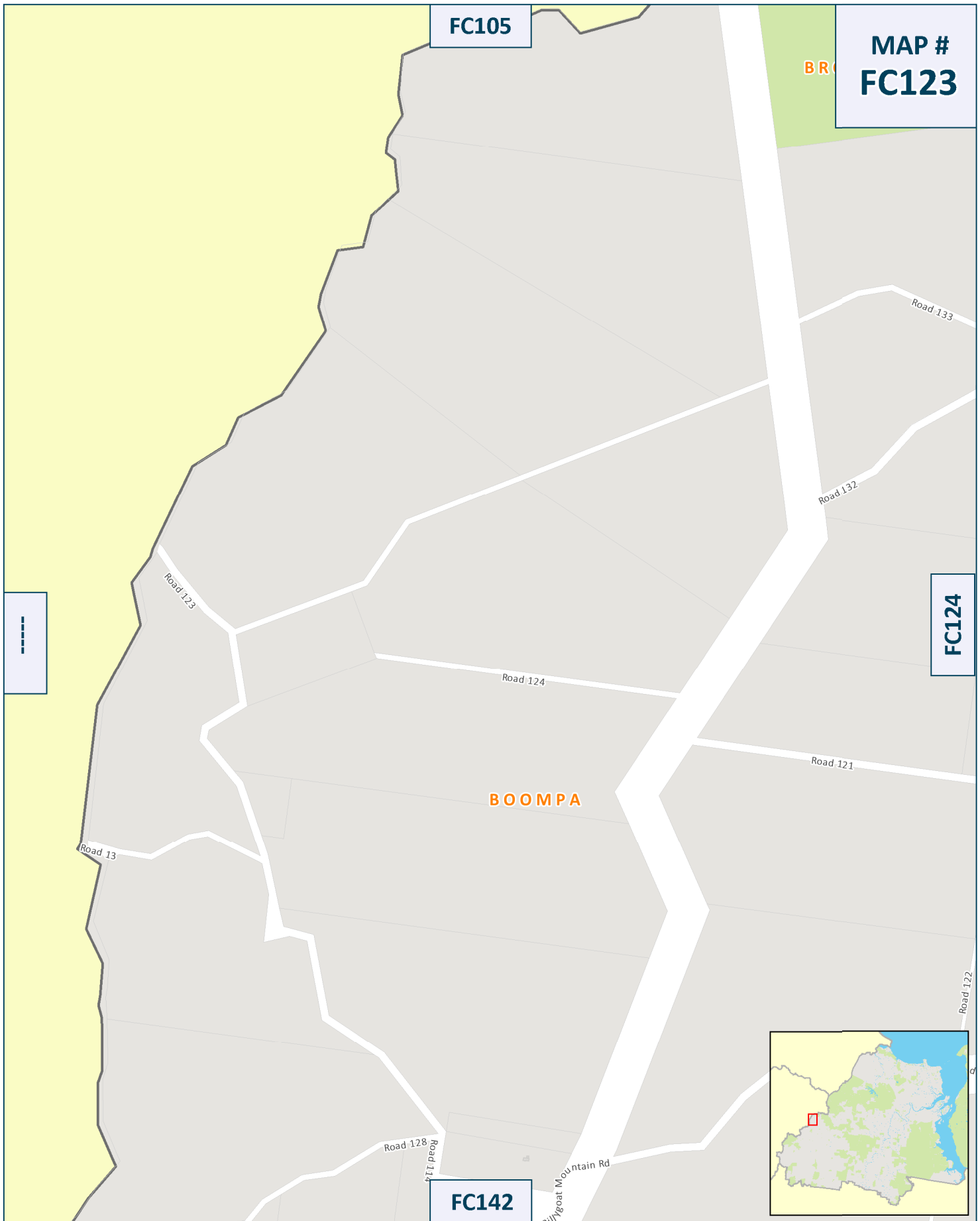
Scale: 1:26,000



Drawn By : FCRC GIS

09/05/2019

**FRASER COAST
MAPBOOK**



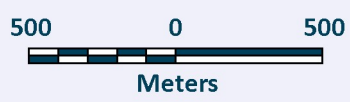
Produced By:



Fraser Coast Regional Council
 PO Box 1943
 Hervey Bay, QLD 4655
 Ph: 1300 794 929

Disclaimer
 While every care is taken to ensure the accuracy of this product Fraser Coast Regional Council makes no representations or warranties about accuracy, reliability, completeness or suitability for any particular purpose and disclaims all responsibility and liability (including without limitation, liability or negligence) for expenses, losses, damages (including indirect or consequential damage) and costs you may incur as a result of the product being inaccurate or incomplete in any way or for any reason.

© Crown and Council Copyright Reserved
 Geocentric Datum of Australia 1994 (GDA94)



Scale: 1:26,000



Drawn By : FCRC GIS 09/05/2019

FRASER COAST MAPBOOK

FC106

MAP #
FC124

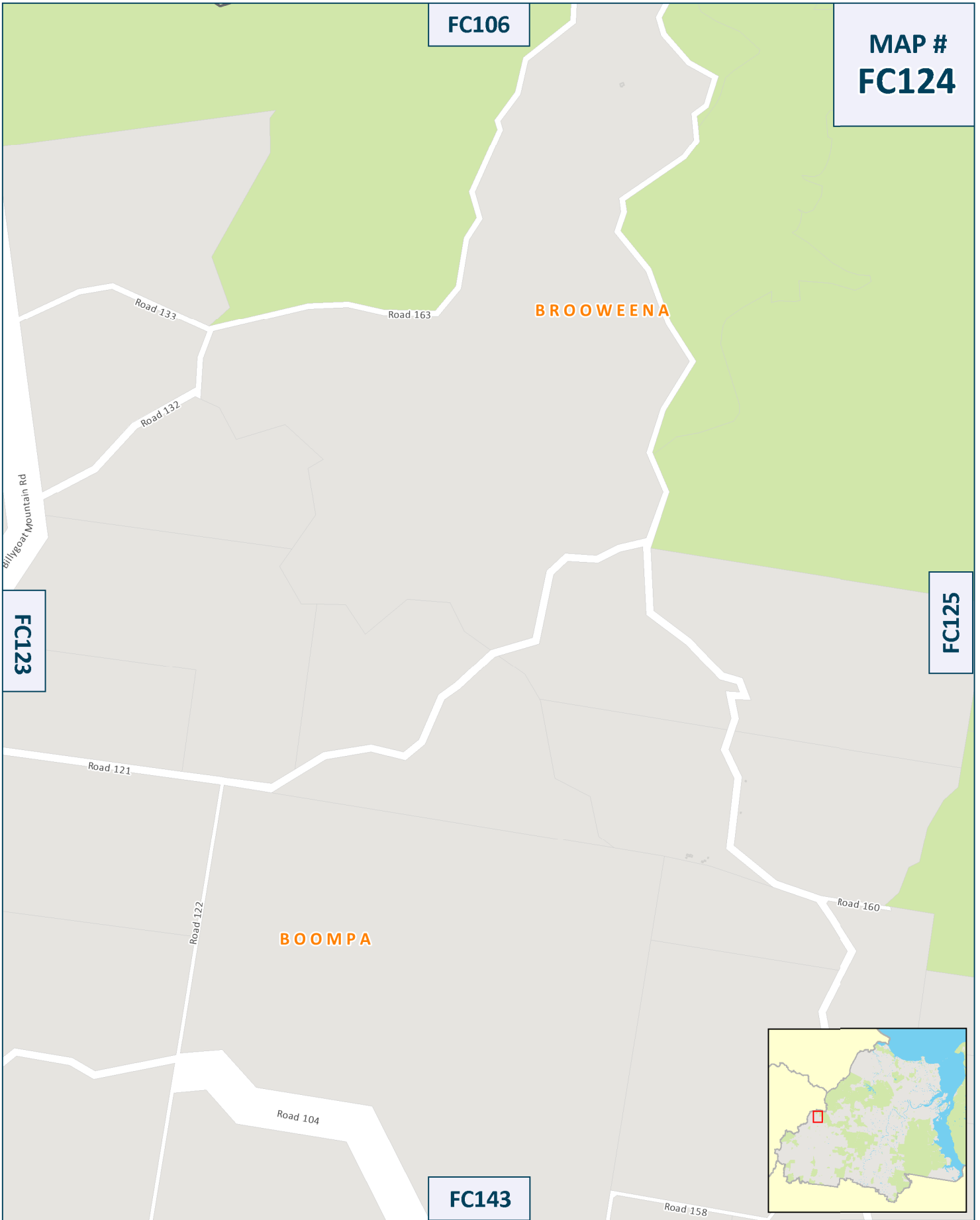
BROOWEENA

FC125

FC123

FC143

BOOMPA



Produced By:

Fraser Coast Regional Council
PO Box 1943
Hervey Bay, QLD 4655
Ph: 1300 794 929

500 0 500



Meters

Scale: 1:26,000



**FRASER COAST
MAPBOOK**

Drawn By : FCRC GIS

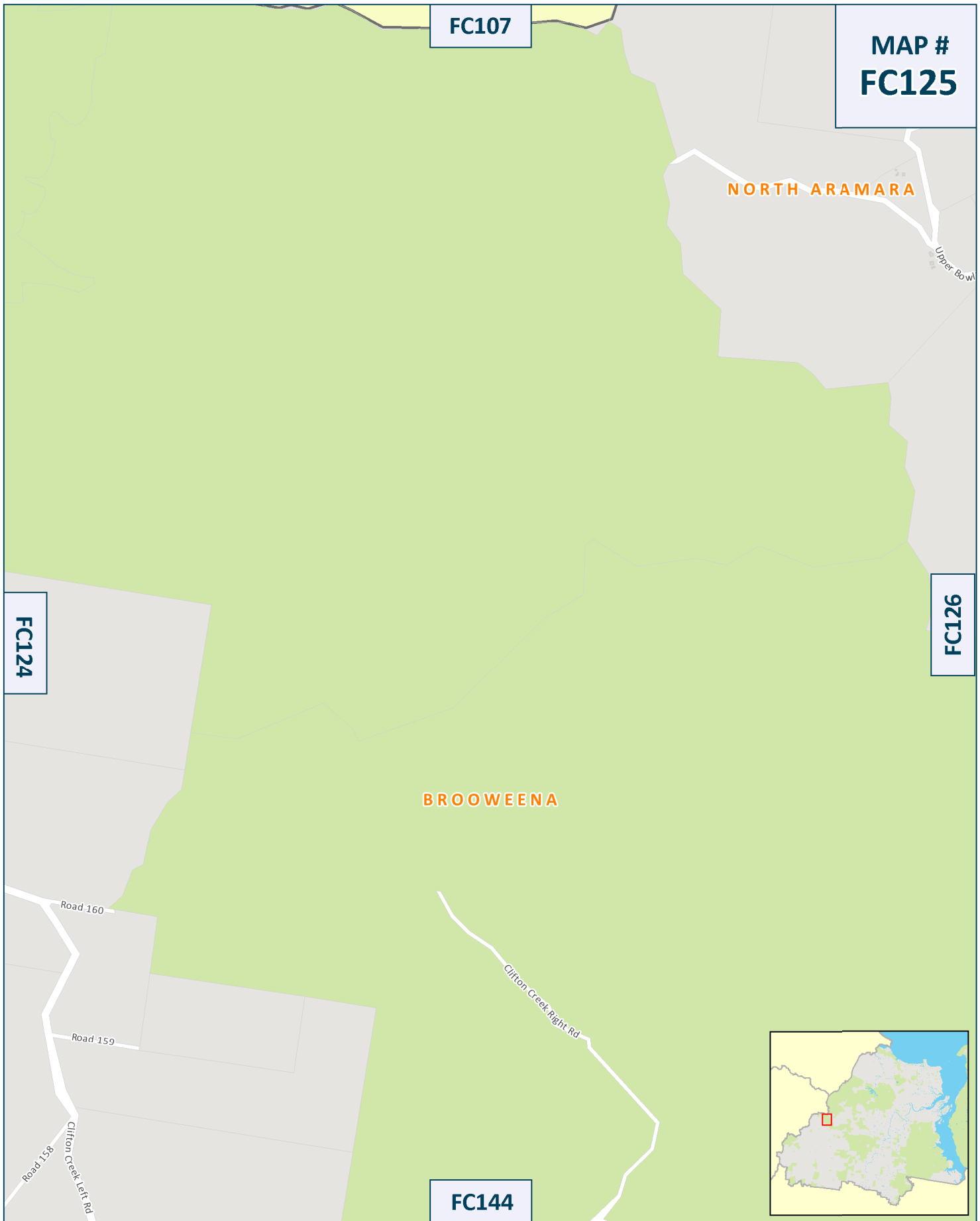
09/05/2019



Fraser Coast
REGIONAL COUNCIL

Disclaimer
While every care is taken to ensure the accuracy of this product Fraser Coast Regional Council makes no representations or warranties about accuracy, reliability, completeness or suitability for any particular purpose and disclaims all responsibility and liability (including without limitation, liability or negligence) for expenses, losses, damages (including indirect or consequential damage) and costs you may incur as a result of the product being inaccurate or incomplete in any way or for any reason.

© Crown and Council. Copyright Reserved
Geocentric Datum of Australia 1994 (GDA94)



**MAP #
FC125**

FC107

NORTH ARAMARA

FC126

FC124

BROOWEENA

FC144



Produced By:



**Fraser Coast
REGIONAL COUNCIL**

**Fraser Coast Regional Council
PO Box 1943
Hervey Bay, QLD 4655
Ph: 1300 794 929**

Disclaimer
While every care is taken to ensure the accuracy of this product Fraser Coast Regional Council makes no representations or warranties about accuracy, reliability, completeness or suitability for any particular purpose and disclaims all responsibility and liability (including without limitation, liability or negligence) for expenses, losses, damages (including indirect or consequential damage) and costs you may incur as a result of the product being inaccurate or incomplete in any way or for any reason.

© Crown and Council Copyright Reserved
Geocentric Datum of Australia 1994 (GDA94)

500 0 500



Meters

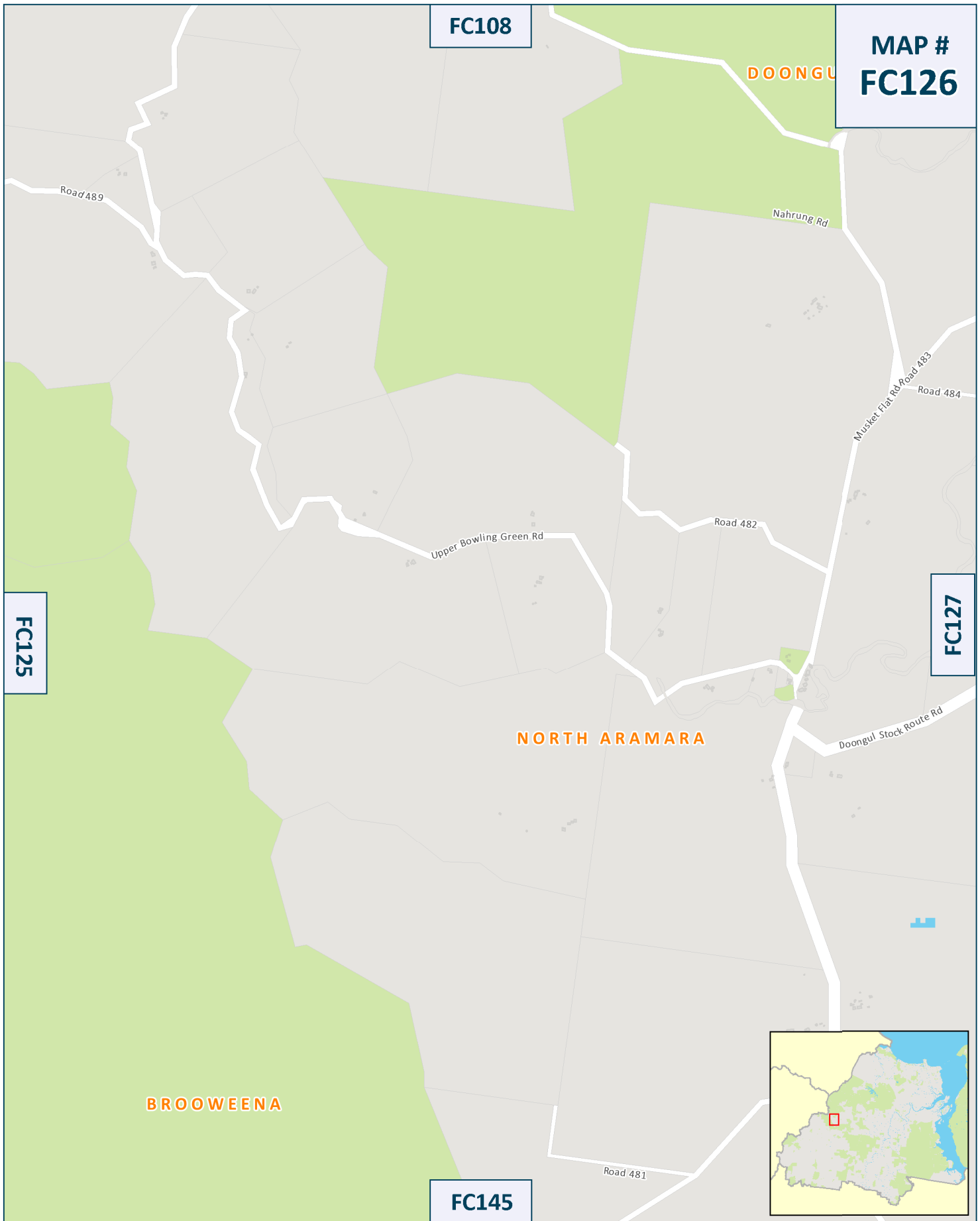
Scale: 1:26,000



Drawn By : FCRC GIS

09/05/2019

**FRASER COAST
MAPBOOK**



**MAP #
FC126**

FC125

FC127

NORTH ARAMARA

BROOWEENA

FC108

FC145



Produced By:



**Fraser Coast
REGIONAL COUNCIL**

**Fraser Coast Regional Council
PO Box 1943
Hervey Bay, QLD 4655
Ph: 1300 794 929**

Disclaimer
While every care is taken to ensure the accuracy of this product Fraser Coast Regional Council makes no representations or warranties about accuracy, reliability, completeness or suitability for any particular purpose and disclaims all responsibility and liability (including without limitation, liability or negligence) for expenses, losses, damages (including indirect or consequential damage) and costs you may incur as a result of the product being inaccurate or incomplete in any way or for any reason.

© Crown and Council. Copyright Reserved
Geocentric Datum of Australia 1994 (GDA94)

500 0 500



Meters

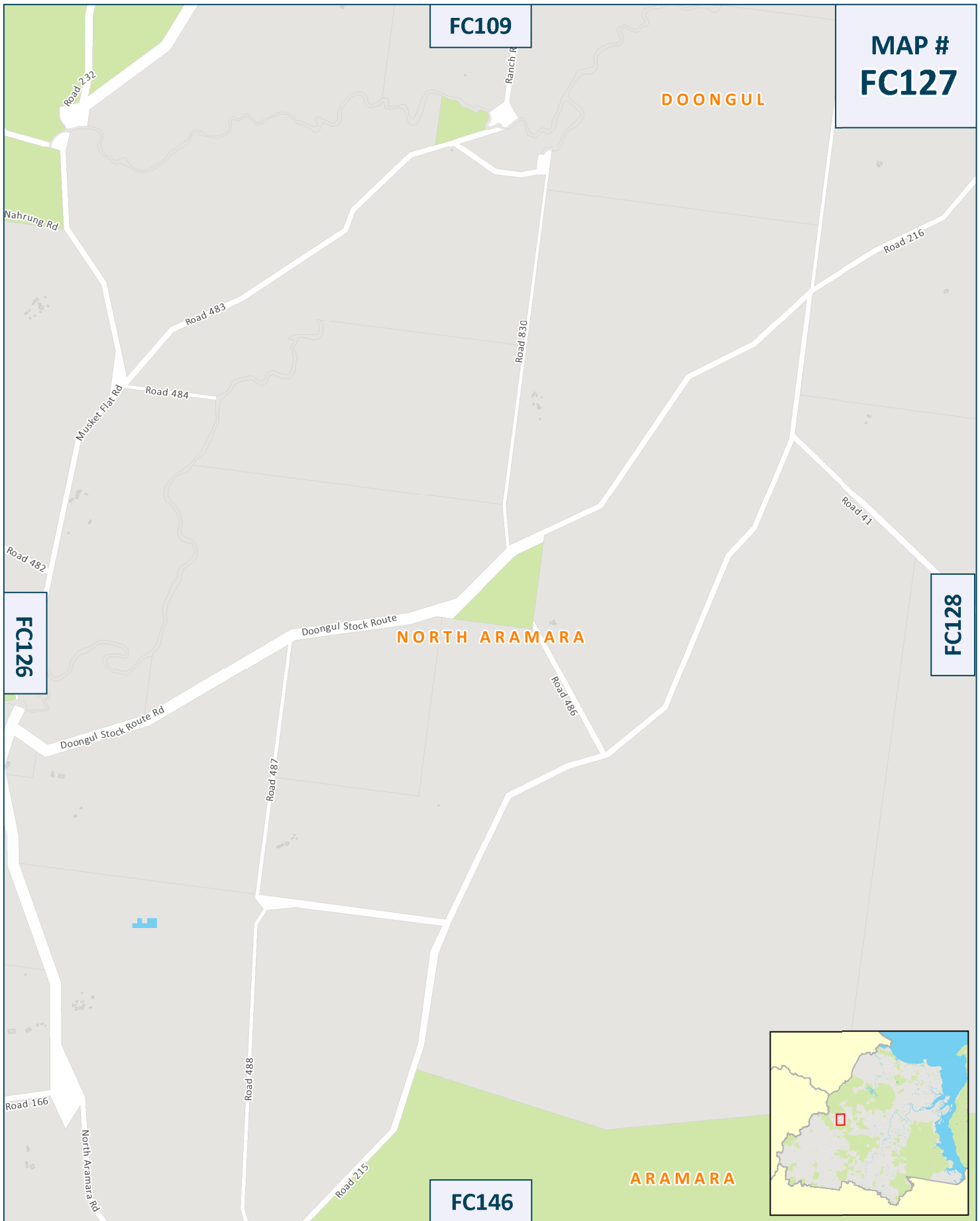
Scale: 1:26,000



Drawn By : FCRC GIS

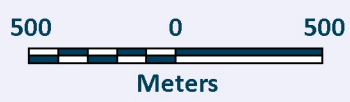
09/05/2019

**FRASER COAST
MAPBOOK**



Produced By:

Fraser Coast Regional Council
 PO Box 1943
 Hervey Bay, QLD 4655
 Ph: 1300 794 929



Scale: 1:26,000



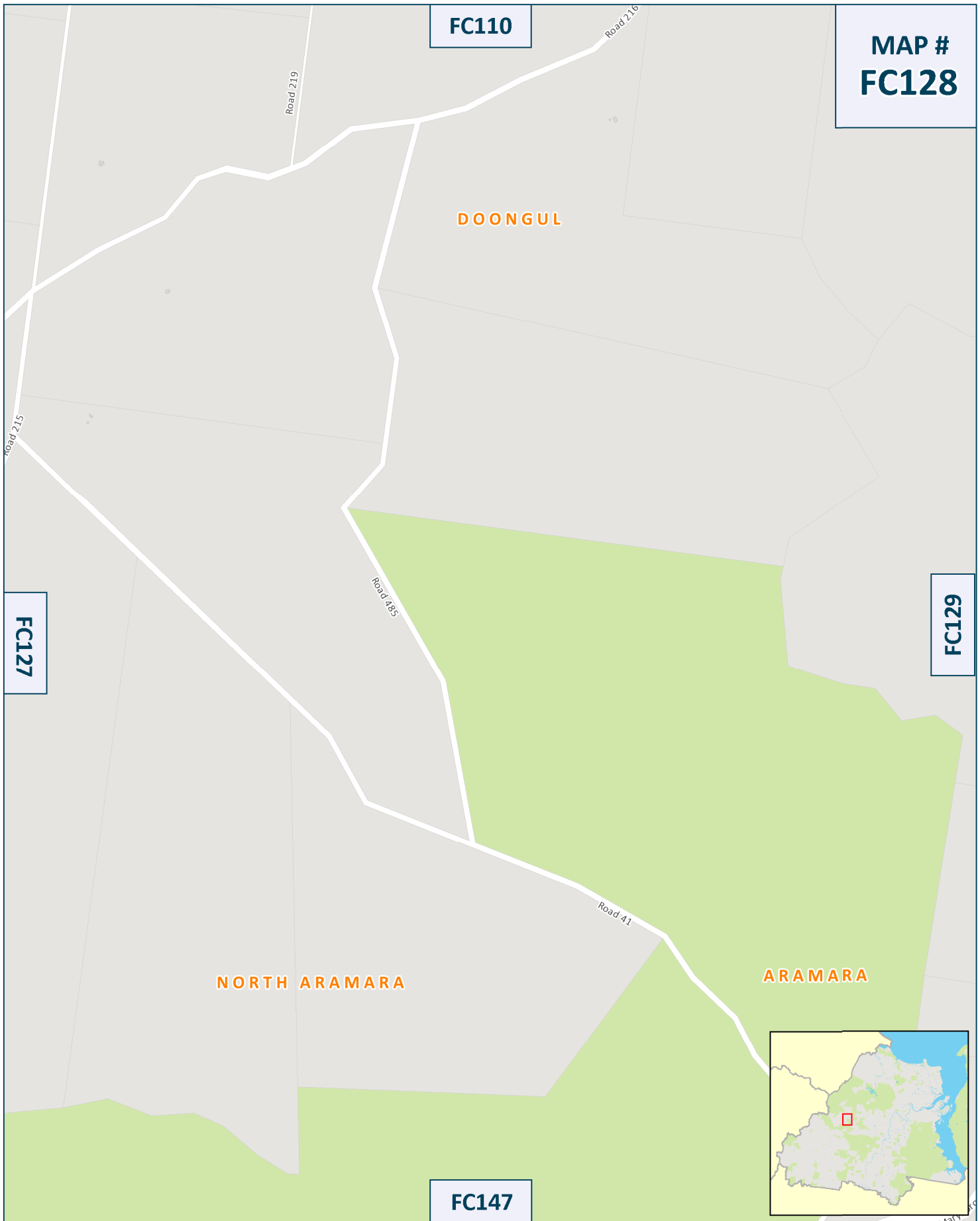
Drawn By : FCRC GIS 09/05/2019



Disclaimer
 While every care is taken to ensure the accuracy of this product Fraser Coast Regional Council makes no representations or warranties about accuracy, reliability, completeness or suitability for any particular purpose and disclaims all responsibility and liability (including without limitation, liability or negligence) for expenses, losses, damages (including indirect or consequential damage) and costs you may incur as a result of the product being inaccurate or incomplete in any way or for any reason.

© Crown and Council. Copyright Reserved
 Geocentric Datum of Australia 1994 (GDA94)

**FRASER COAST
 MAPBOOK**



Produced By:



Fraser Coast
REGIONAL COUNCIL

Fraser Coast Regional Council
 PO Box 1943
 Hervey Bay, QLD 4655
 Ph: 1300 794 929


Disclaimer
 While every care is taken to ensure the accuracy of this product Fraser Coast Regional Council makes no representations or warranties about accuracy, reliability, completeness or suitability for any particular purpose and disclaims all responsibility and liability (including without limitation, liability or negligence) for expenses, losses, damages (including indirect or consequential damage) and costs you may incur as a result of the product being inaccurate or incomplete in any way or for any reason.

© Crown and Council. Copyright Reserved
 Geocentric Datum of Australia 1994 (GDA94)

500 0 500
 Meters

Scale: 1:26,000

Drawn By : FCRC GIS 09/05/2019



FRASER COAST
MAPBOOK

FC111

MAP #
FC129

DOONGUL

GUNGALOON

FC128

FC130

ARAMARA

THINOOMBA

FC148



Produced By:

Fraser Coast Regional Council
PO Box 1943
Hervey Bay, QLD 4655
Ph: 1300 794 929

500 0 500



Meters

Scale: 1:26,000



FRASER COAST
MAPBOOK



Disclaimer
While every care is taken to ensure the accuracy of this product Fraser Coast Regional Council makes no representations or warranties about accuracy, reliability, completeness or suitability for any particular purpose and disclaims all responsibility and liability (including without limitation, liability or negligence) for expenses, losses, damages (including indirect or consequential damage) and costs you may incur as a result of the product being inaccurate or incomplete in any way or for any reason.

© Crown and Council Copyright Reserved
Geocentric Datum of Australia 1994 (GDA94)

Drawn By : FCRC GIS

09/05/2019



**MAP #
FC130**

FC112

GUNGALOOL

FC129

FC131

FC149

THINOOMBA



Produced By:



**Fraser Coast
REGIONAL COUNCIL**

**Fraser Coast Regional Council
PO Box 1943
Hervey Bay, QLD 4655
Ph: 1300 794 929**

Disclaimer
While every care is taken to ensure the accuracy of this product Fraser Coast Regional Council makes no representations or warranties about accuracy, reliability, completeness or suitability for any particular purpose and disclaims all responsibility and liability (including without limitation, liability or negligence) for expenses, losses, damages (including indirect or consequential damage) and costs you may incur as a result of the product being inaccurate or incomplete in any way or for any reason.

© Crown and Council. Copyright Reserved
Geocentric Datum of Australia 1994 (GDA94)

500 0 500



Meters

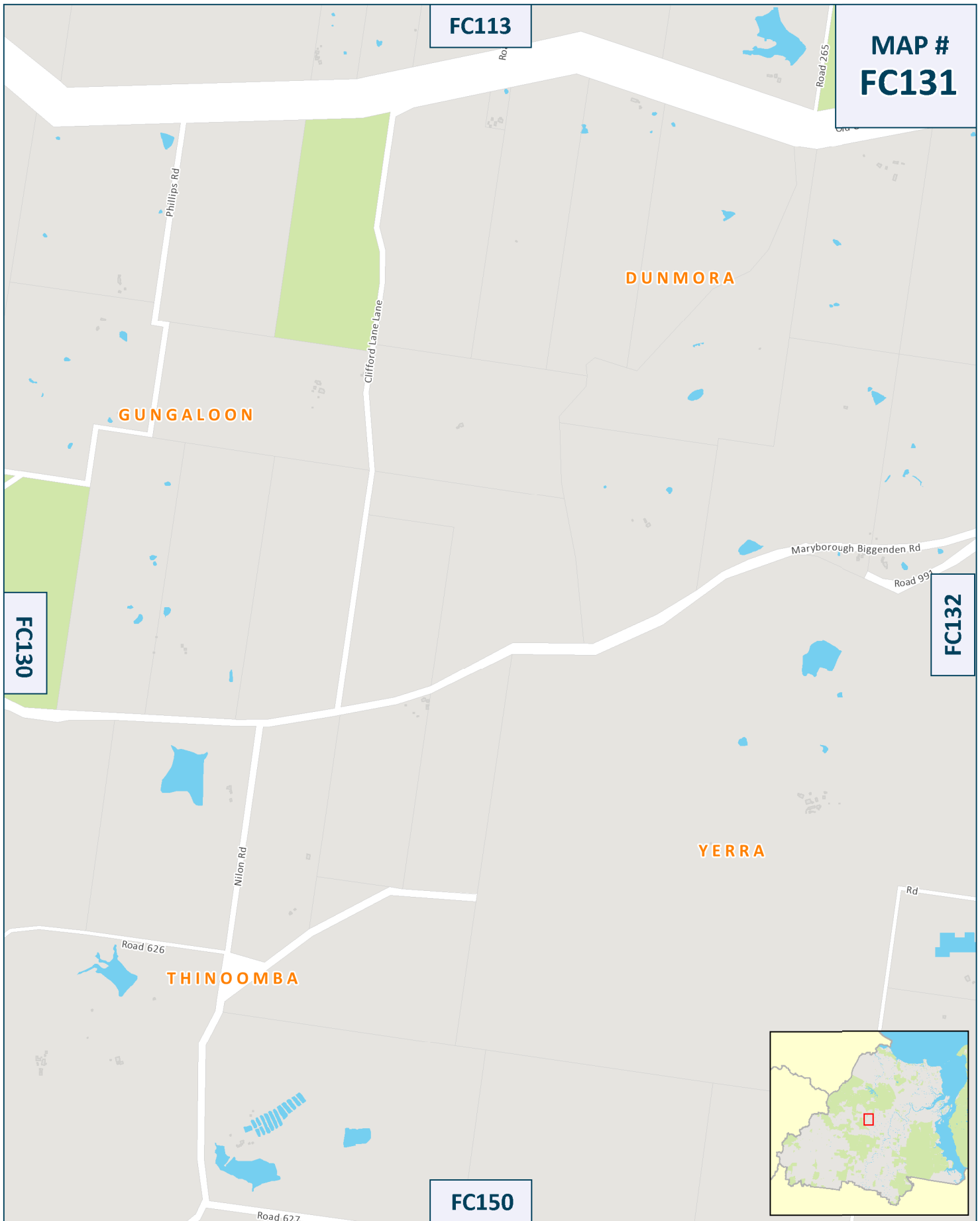
Scale: 1:26,000



Drawn By : FCRC GIS

09/05/2019

**FRASER COAST
MAPBOOK**



**MAP #
FC131**

FC113

FC130

FC132

FC150



Produced By:



**Fraser Coast
REGIONAL COUNCIL**

**Fraser Coast Regional Council
PO Box 1943
Hervey Bay, QLD 4655
Ph: 1300 794 929**

Disclaimer
While every care is taken to ensure the accuracy of this product Fraser Coast Regional Council makes no representations or warranties about accuracy, reliability, completeness or suitability for any particular purpose and disclaims all responsibility and liability (including without limitation, liability or negligence) for expenses, losses, damages (including indirect or consequential damage) and costs you may incur as a result of the product being inaccurate or incomplete in any way or for any reason.

© Crown and Council Copyright Reserved
Geocentric Datum of Australia 1994 (GDA94)

500 0 500



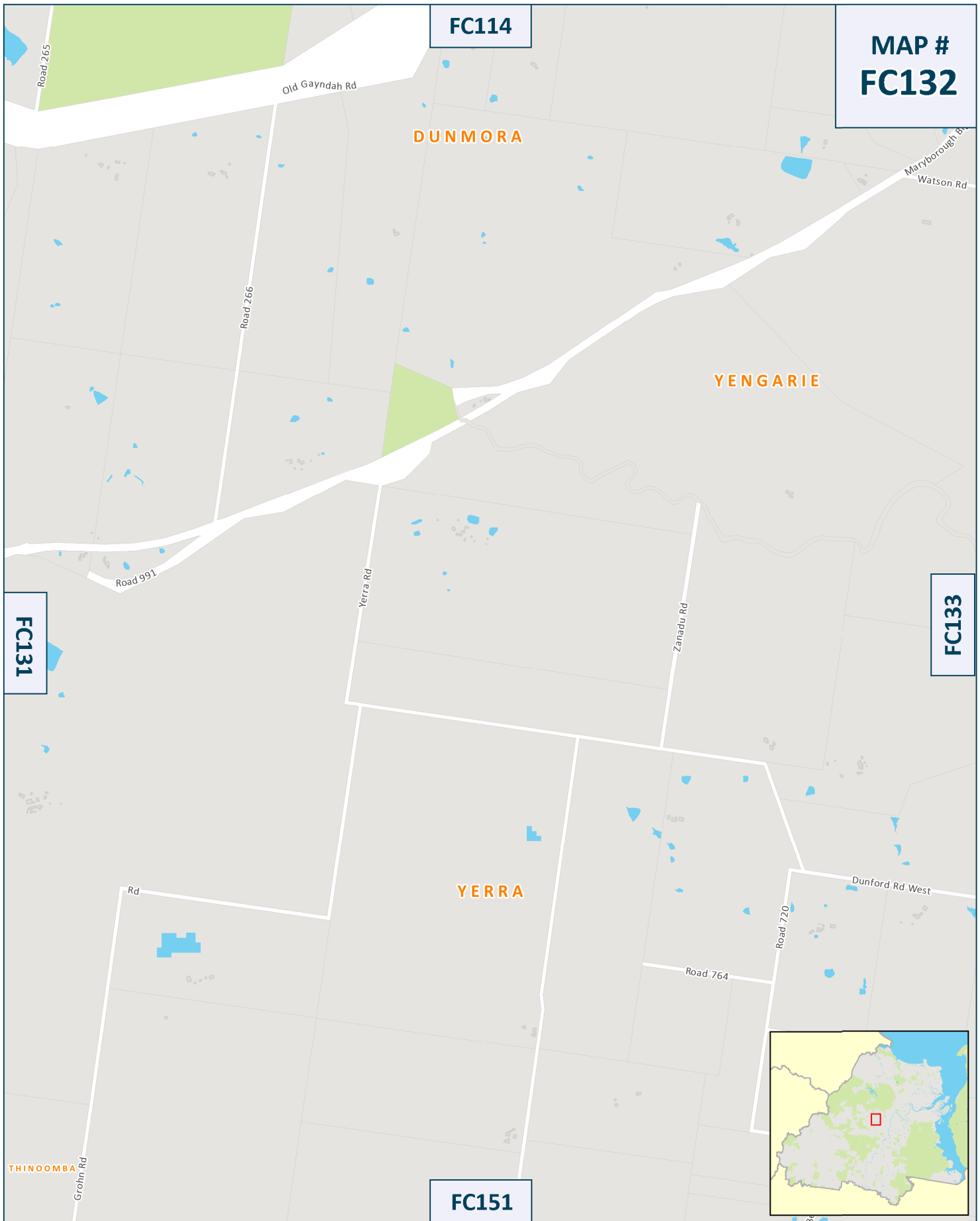
Meters

Scale: 1:26,000



Drawn By : FCRC GIS 09/05/2019

**FRASER COAST
MAPBOOK**



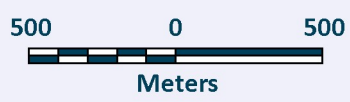
Produced By:



Fraser Coast Regional Council
 PO Box 1943
 Hervey Bay, QLD 4655
 Ph: 1300 794 929

Disclaimer
 While every care is taken to ensure the accuracy of this product Fraser Coast Regional Council makes no representations or warranties about accuracy, reliability, completeness or suitability for any particular purpose and disclaims all responsibility and liability (including without limitation, liability or negligence) for expenses, losses, damages (including indirect or consequential damage) and costs you may incur as a result of the product being inaccurate or incomplete in any way or for any reason.

© Crown and Council. Copyright Reserved
 Geocentric Datum of Australia 1994 (GDA94)

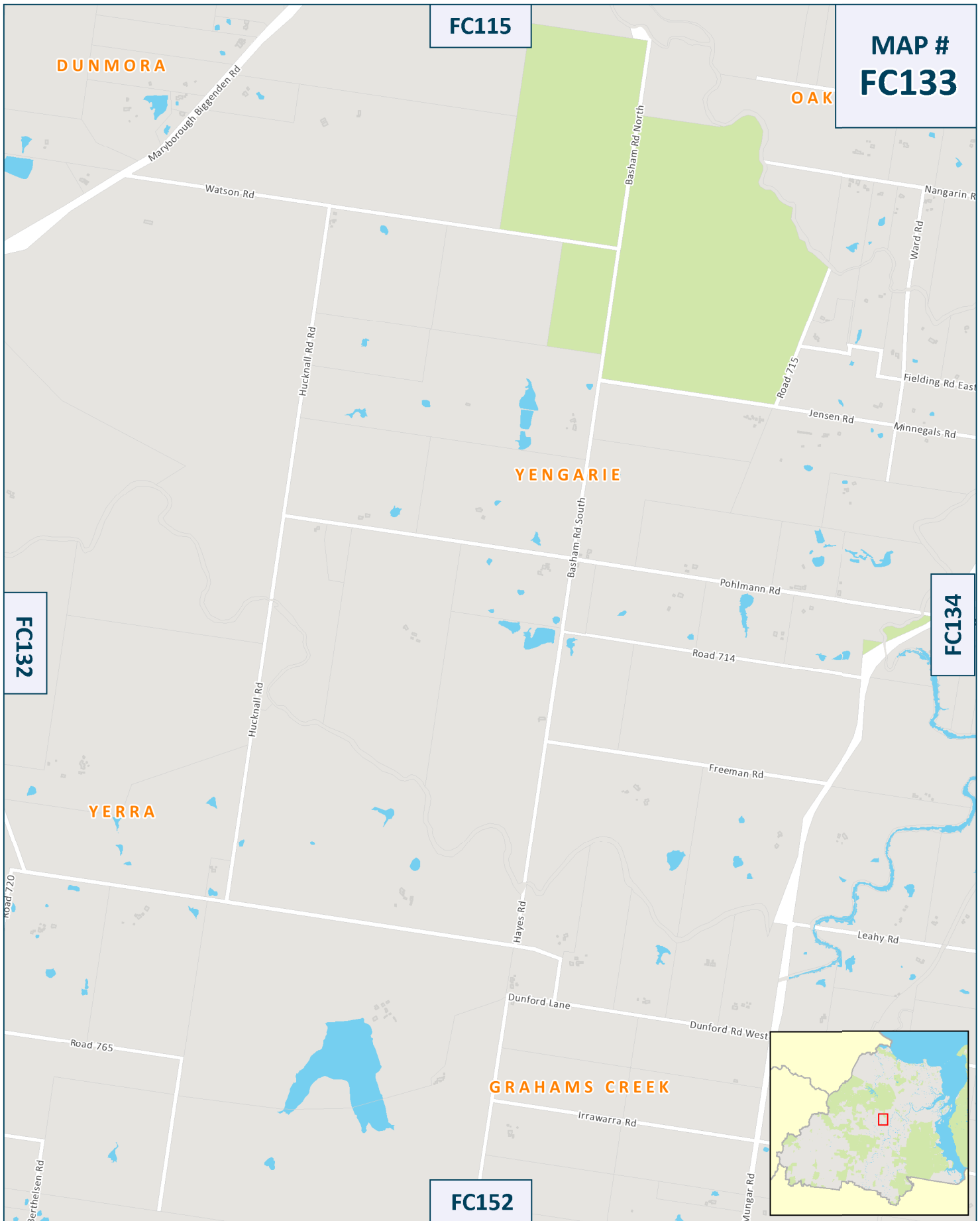


Scale: 1:26,000



Drawn By : FCRC GIS 09/05/2019

FRASER COAST MAPBOOK



FC115

MAP #
FC133

FC132

FC134

FC152



Produced By:

Fraser Coast Regional Council
 PO Box 1943
 Hervey Bay, QLD 4655
 Ph: 1300 794 929

500 0 500



Meters

Scale: 1:26,000



Drawn By : FCRC GIS

09/05/2019

**FRASER COAST
MAPBOOK**



Disclaimer
 While every care is taken to ensure the accuracy of this product Fraser Coast Regional Council makes no representations or warranties about accuracy, reliability, completeness or suitability for any particular purpose and disclaims all responsibility and liability (including without limitation, liability or negligence) for expenses, losses, damages (including indirect or consequential damage) and costs you may incur as a result of the product being inaccurate or incomplete in any way or for any reason.

© Crown and Council Copyright Reserved
 Geocentric Datum of Australia 1994 (GDA94)



MAP #
FC134

FC116

FC135

FC133

FC153

Produced By:

Fraser Coast Regional Council
PO Box 1943
Hervey Bay, QLD 4655
Ph: 1300 794 929

500 0 500



Meters

Scale: 1:26,000



Drawn By : FCRC GIS

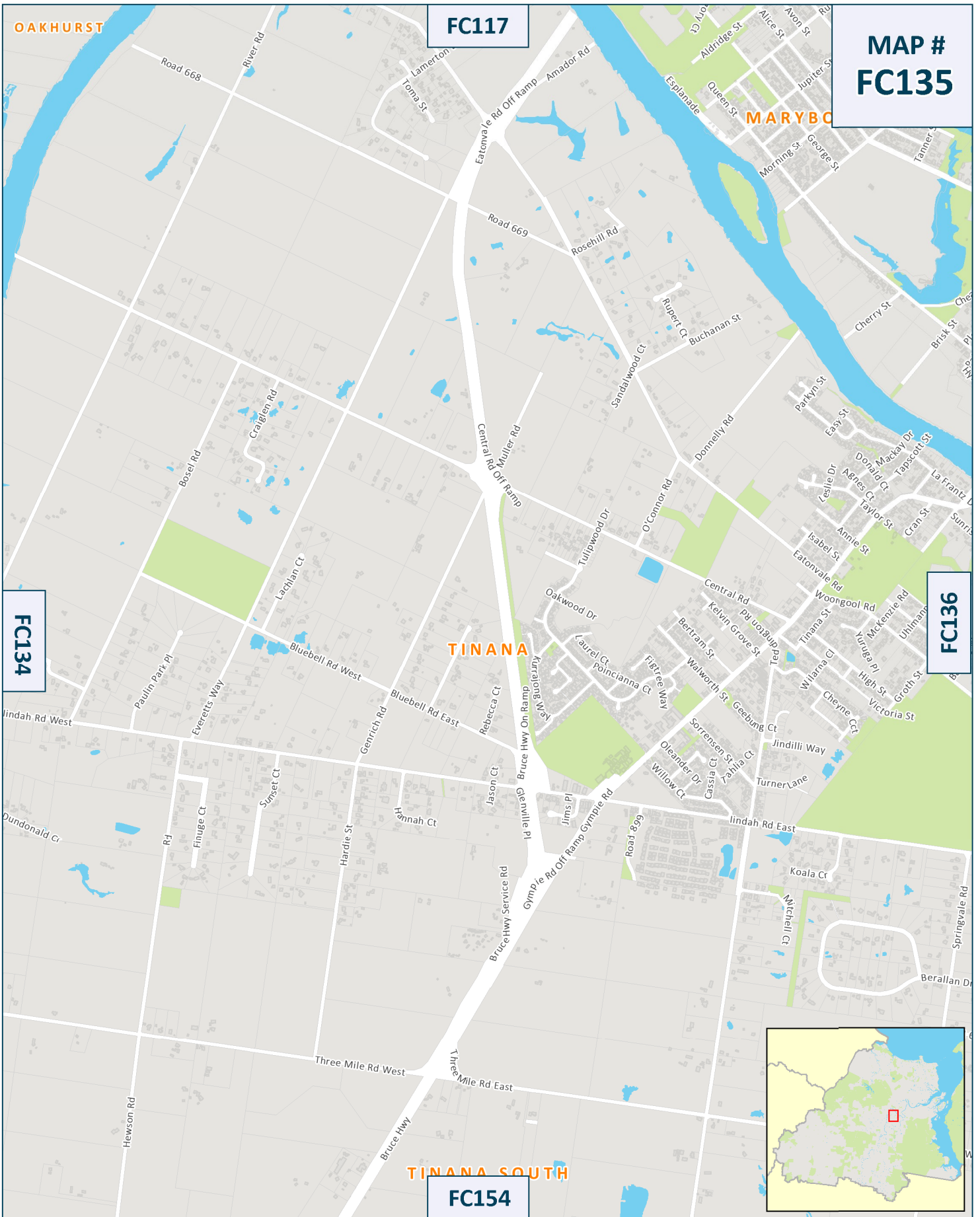
09/05/2019

**FRASER COAST
MAPBOOK**



Disclaimer
While every care is taken to ensure the accuracy of this product Fraser Coast Regional Council makes no representations or warranties about accuracy, reliability, completeness or suitability for any particular purpose and disclaims all responsibility and liability (including without limitation, liability or negligence) for expenses, losses, damages (including indirect or consequential damage) and costs you may incur as a result of the product being inaccurate or incomplete in any way or for any reason.

© Crown and Council. Copyright Reserved
Geocentric Datum of Australia 1994 (GDA94)



MAP #
FC135

FC134

FC136

FC117

FC154

Produced By:



Fraser Coast
REGIONAL COUNCIL

Fraser Coast Regional Council
PO Box 1943
Hervey Bay, QLD 4655
Ph: 1300 794 929

Disclaimer
While every care is taken to ensure the accuracy of this product Fraser Coast Regional Council makes no representations or warranties about accuracy, reliability, completeness or suitability for any particular purpose and disclaims all responsibility and liability (including without limitation, liability or negligence) for expenses, losses, damages (including indirect or consequential damage) and costs you may incur as a result of the product being inaccurate or incomplete in any way or for any reason.

© Crown and Council Copyright Reserved
Geocentric Datum of Australia 1994 (GDA94)

500 0 500



Meters

Scale: 1:26,000



Drawn By : FCRC GIS

09/05/2019

FRASER COAST
MAPBOOK



FC118

**MAP #
FC136**

FC135

FC137

FC155



Produced By:

Fraser Coast Regional Council
PO Box 1943
Hervey Bay, QLD 4655
Ph: 1300 794 929

500 0 500



Meters

Scale: 1:26,000



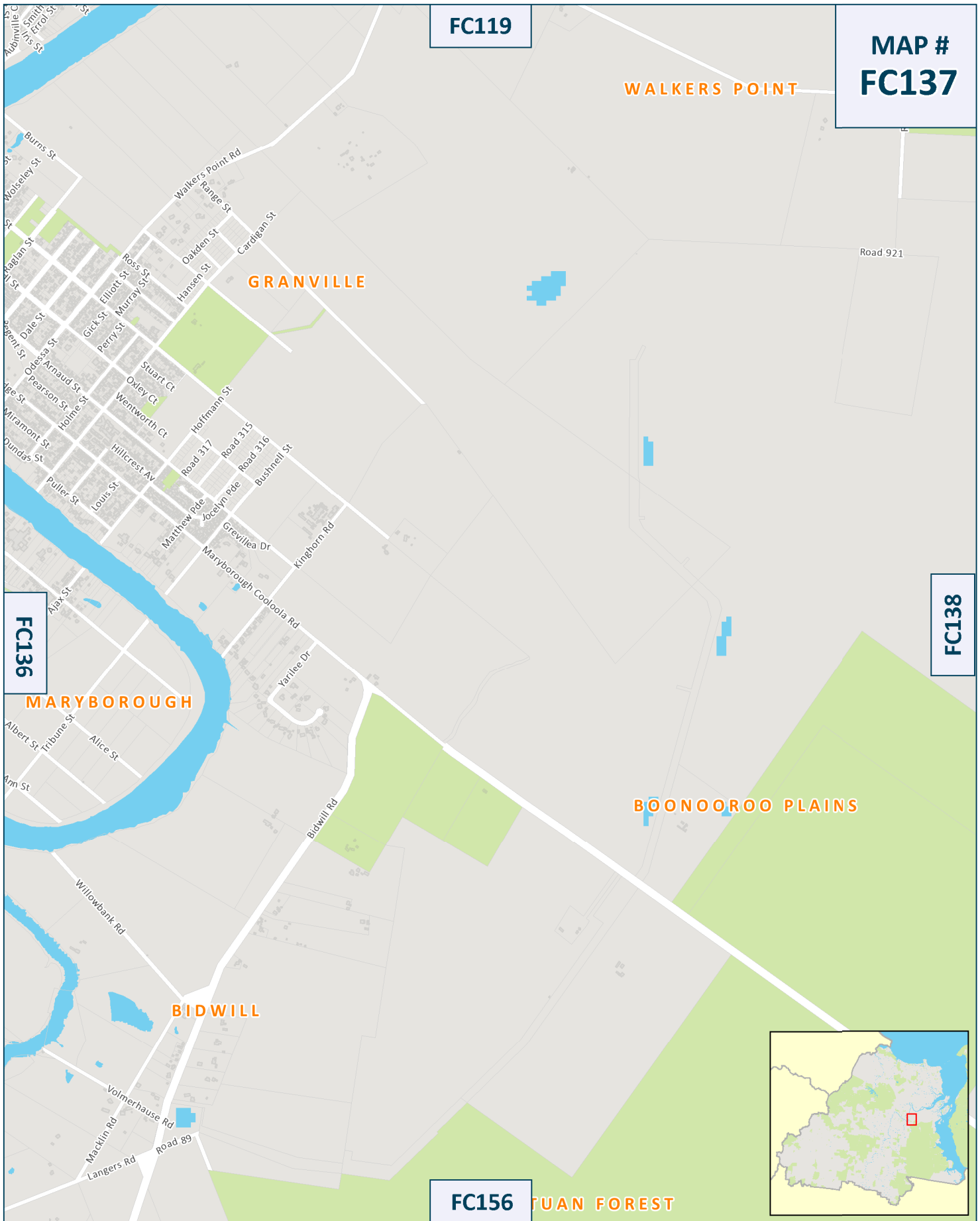
Drawn By : FCRC GIS 09/05/2019

**FRASER COAST
MAPBOOK**



Disclaimer
 While every care is taken to ensure the accuracy of this product Fraser Coast Regional Council makes no representations or warranties about accuracy, reliability, completeness or suitability for any particular purpose and disclaims all responsibility and liability (including without limitation, liability or negligence) for expenses, losses, damages (including indirect or consequential damage) and costs you may incur as a result of the product being inaccurate or incomplete in any way or for any reason.

© Crown and Council Copyright Reserved
 Geocentric Datum of Australia 1994 (GDA94)



**MAP #
FC137**

FC119

WALKERS POINT

GRANVILLE

Road 921

FC138

FC136

MARYBOROUGH

BOONOORO PLAINS

BIDWILL

FC156

TUNAN FOREST



Produced By:



**Fraser Coast
REGIONAL COUNCIL**

**Fraser Coast Regional Council
PO Box 1943
Hervey Bay, QLD 4655
Ph: 1300 794 929**

Disclaimer
While every care is taken to ensure the accuracy of this product Fraser Coast Regional Council makes no representations or warranties about accuracy, reliability, completeness or suitability for any particular purpose and disclaims all responsibility and liability (including without limitation, liability or negligence) for expenses, losses, damages (including indirect or consequential damage) and costs you may incur as a result of the product being inaccurate or incomplete in any way or for any reason.

© Crown and Council Copyright Reserved
Geocentric Datum of Australia 1994 (GDA94)

500 0 500



Meters

Scale: 1:26,000



Drawn By : FCRC GIS 09/05/2019

**FRASER COAST
MAPBOOK**



**MAP #
FC138**

FC120

BEAVER ROCK

WALKERS POINT

FC137

FC139

BOONOOROO PLAINS

FC157

TUAN FOREST



Produced By:

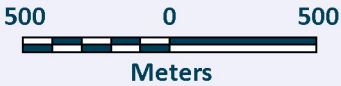


**Fraser Coast
REGIONAL COUNCIL**

**Fraser Coast Regional Council
PO Box 1943
Hervey Bay, QLD 4655
Ph: 1300 794 929**

Disclaimer
While every care is taken to ensure the accuracy of this product Fraser Coast Regional Council makes no representations or warranties about accuracy, reliability, completeness or suitability for any particular purpose and disclaims all responsibility and liability (including without limitation, liability or negligence) for expenses, losses, damages (including indirect or consequential damage) and costs you may incur as a result of the product being inaccurate or incomplete in any way or for any reason.

© Crown and Council Copyright Reserved
Geocentric Datum of Australia 1994 (GDA94)

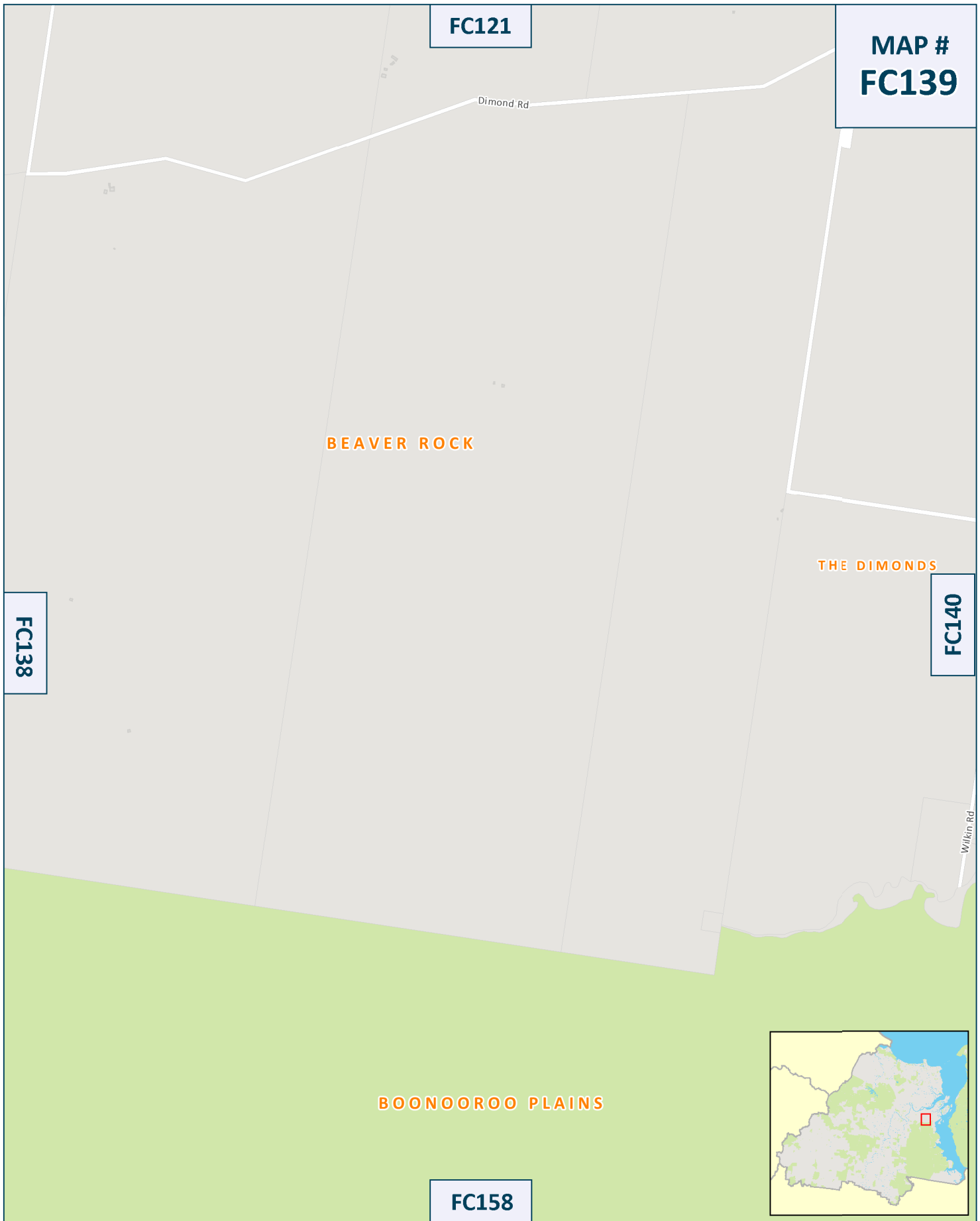


Scale: 1:26,000



Drawn By : FCRC GIS 09/05/2019

**FRASER COAST
MAPBOOK**



**MAP #
FC139**

FC121

FC138

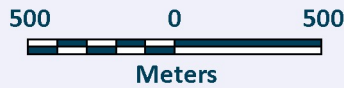
FC140

FC158



Produced By:

Fraser Coast Regional Council
 PO Box 1943
 Hervey Bay, QLD 4655
 Ph: 1300 794 929



Scale: 1:26,000



Drawn By : FCRC GIS 09/05/2019

**FRASER COAST
MAPBOOK**



Disclaimer
 While every care is taken to ensure the accuracy of this product Fraser Coast Regional Council makes no representations or warranties about accuracy, reliability, completeness or suitability for any particular purpose and disclaims all responsibility and liability (including without limitation, liability or negligence) for expenses, losses, damages (including indirect or consequential damage) and costs you may incur as a result of the product being inaccurate or incomplete in any way or for any reason.

© Crown and Council. Copyright Reserved
 Geocentric Datum of Australia 1994 (GDA94)



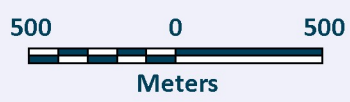
Produced By:



Fraser Coast Regional Council
PO Box 1943
Hervey Bay, QLD 4655
Ph: 1300 794 929

Disclaimer
While every care is taken to ensure the accuracy of this product Fraser Coast Regional Council makes no representations or warranties about accuracy, reliability, completeness or suitability for any particular purpose and disclaims all responsibility and liability (including without limitation, liability or negligence) for expenses, losses, damages (including indirect or consequential damage) and costs you may incur as a result of the product being inaccurate or incomplete in any way or for any reason.

© Crown and Council. Copyright Reserved
Geocentric Datum of Australia 1994 (GDA94)



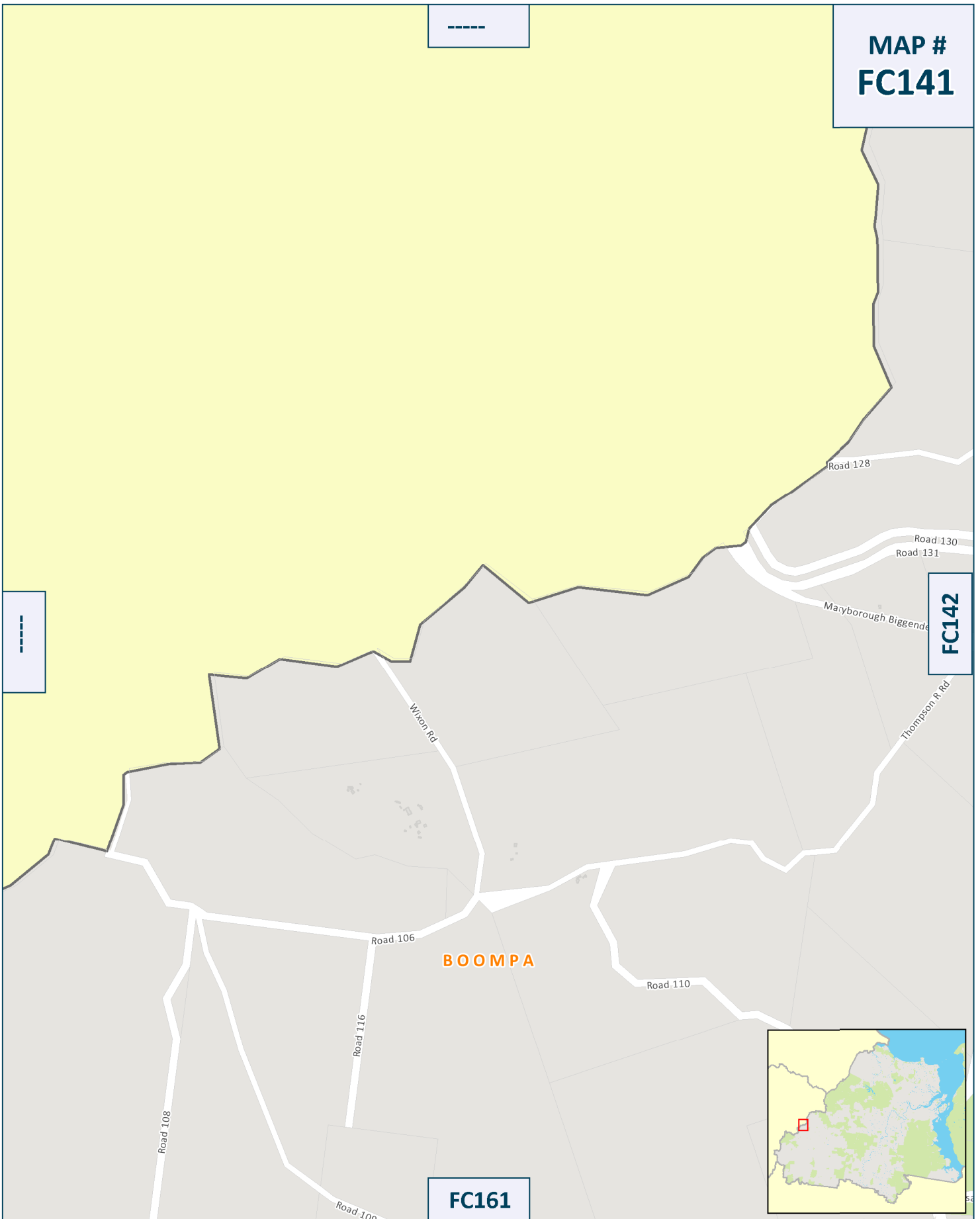
Scale: 1:26,000



Drawn By : FCRC GIS 09/05/2019

**FRASER COAST
MAPBOOK**

MAP #
FC141



Produced By:



Fraser Coast Regional Council
PO Box 1943
Hervey Bay, QLD 4655
Ph: 1300 794 929

Disclaimer
While every care is taken to ensure the accuracy of this product Fraser Coast Regional Council makes no representations or warranties about accuracy, reliability, completeness or suitability for any particular purpose and disclaims all responsibility and liability (including without limitation, liability or negligence) for expenses, losses, damages (including indirect or consequential damage) and costs you may incur as a result of the product being inaccurate or incomplete in any way or for any reason.

© Crown and Council. Copyright Reserved
Geocentric Datum of Australia 1994 (GDA94)

500 0 500



Meters

Scale: 1:26,000



Drawn By : FCRC GIS

09/05/2019

**FRASER COAST
MAPBOOK**



**MAP #
FC142**

FC141

FC143

FC123

BOOMPA

FC162



Produced By:



**Fraser Coast
REGIONAL COUNCIL**

**Fraser Coast Regional Council
PO Box 1943
Hervey Bay, QLD 4655
Ph: 1300 794 929**

Disclaimer
While every care is taken to ensure the accuracy of this product Fraser Coast Regional Council makes no representations or warranties about accuracy, reliability, completeness or suitability for any particular purpose and disclaims all responsibility and liability (including without limitation, liability or negligence) for expenses, losses, damages (including indirect or consequential damage) and costs you may incur as a result of the product being inaccurate or incomplete in any way or for any reason.

© Crown and Council. Copyright Reserved
Geocentric Datum of Australia 1994 (GDA94)

500 0 500



Meters

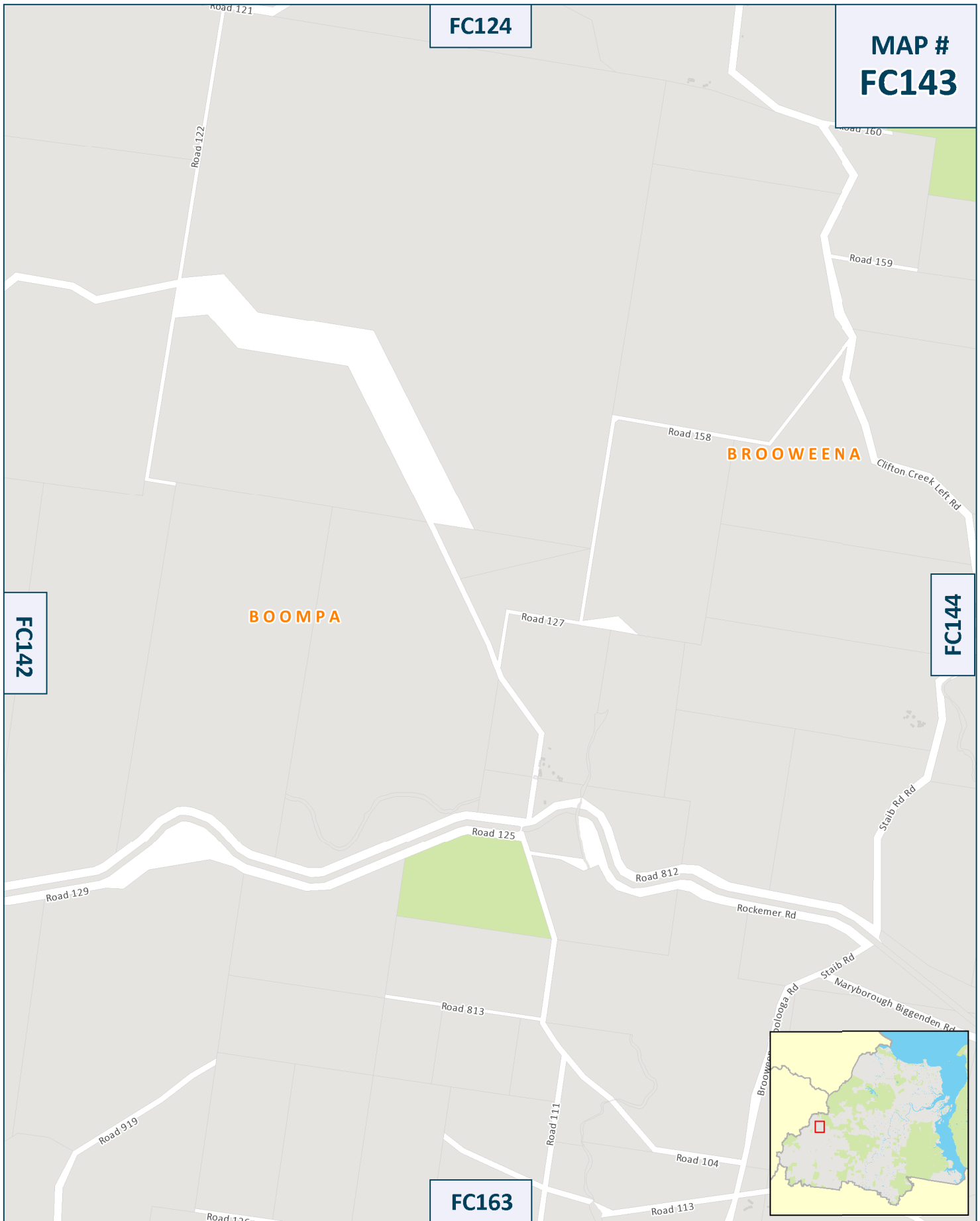
Scale: 1:26,000



Drawn By : FCRC GIS

09/05/2019

**FRASER COAST
MAPBOOK**



**MAP #
FC143**

FC142

FC144

FC163



Produced By:

Fraser Coast Regional Council
PO Box 1943
Hervey Bay, QLD 4655
Ph: 1300 794 929

500 0 500



Meters

Scale: 1:26,000



Drawn By : FCRC GIS

09/05/2019

**FRASER COAST
MAPBOOK**



Disclaimer
 While every care is taken to ensure the accuracy of this product Fraser Coast Regional Council makes no representations or warranties about accuracy, reliability, completeness or suitability for any particular purpose and disclaims all responsibility and liability (including without limitation, liability or negligence) for expenses, losses, damages (including indirect or consequential damage) and costs you may incur as a result of the product being inaccurate or incomplete in any way or for any reason.

© Crown and Council. Copyright Reserved
 Geocentric Datum of Australia 1994 (GDA94)

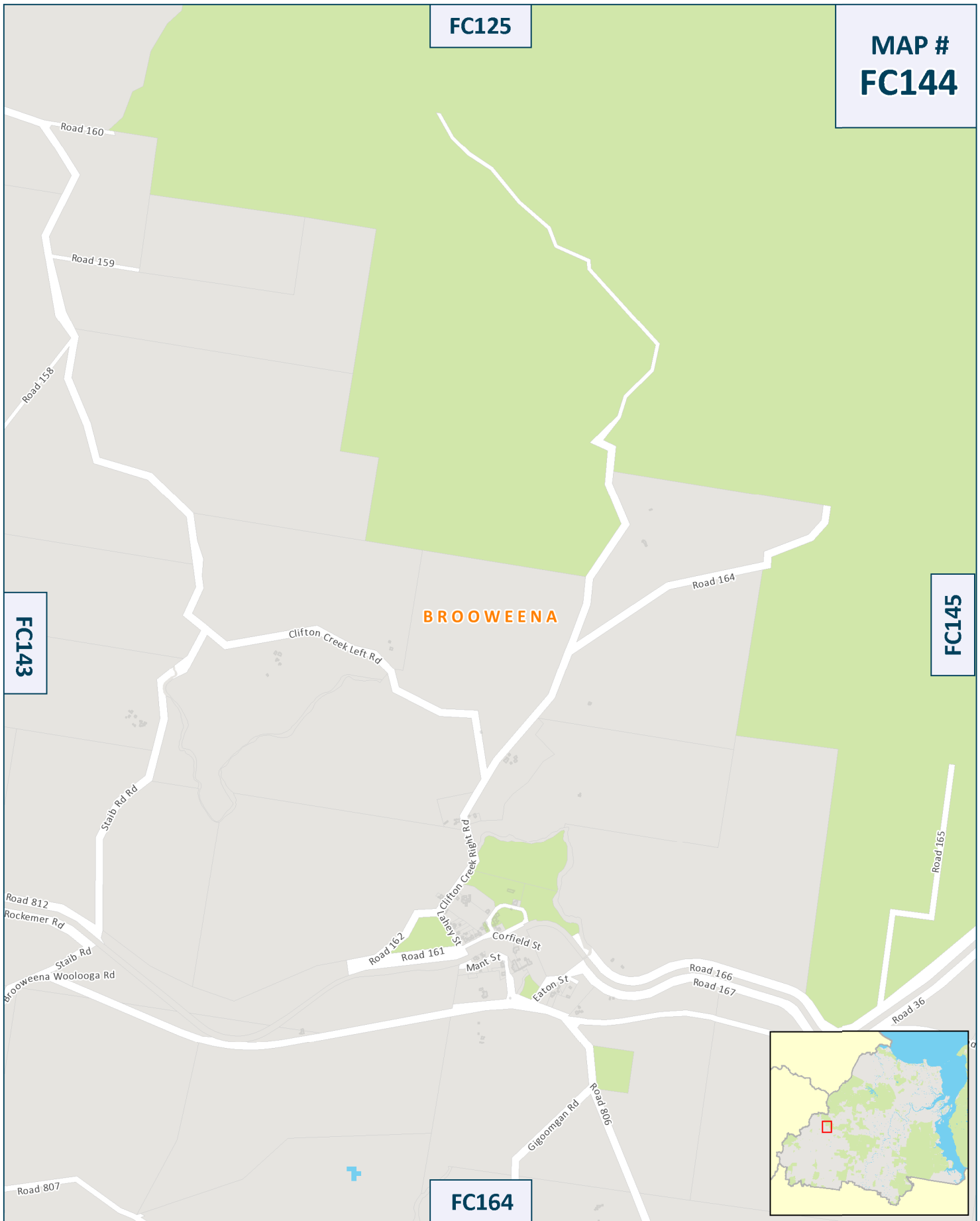
FC125

MAP #
FC144

FC143

FC145

BROOWEENA



FC164

Produced By:

Fraser Coast Regional Council
 PO Box 1943
 Hervey Bay, QLD 4655
 Ph: 1300 794 929

500 0 500



Meters

Scale: 1:26,000



Drawn By : FCRC GIS

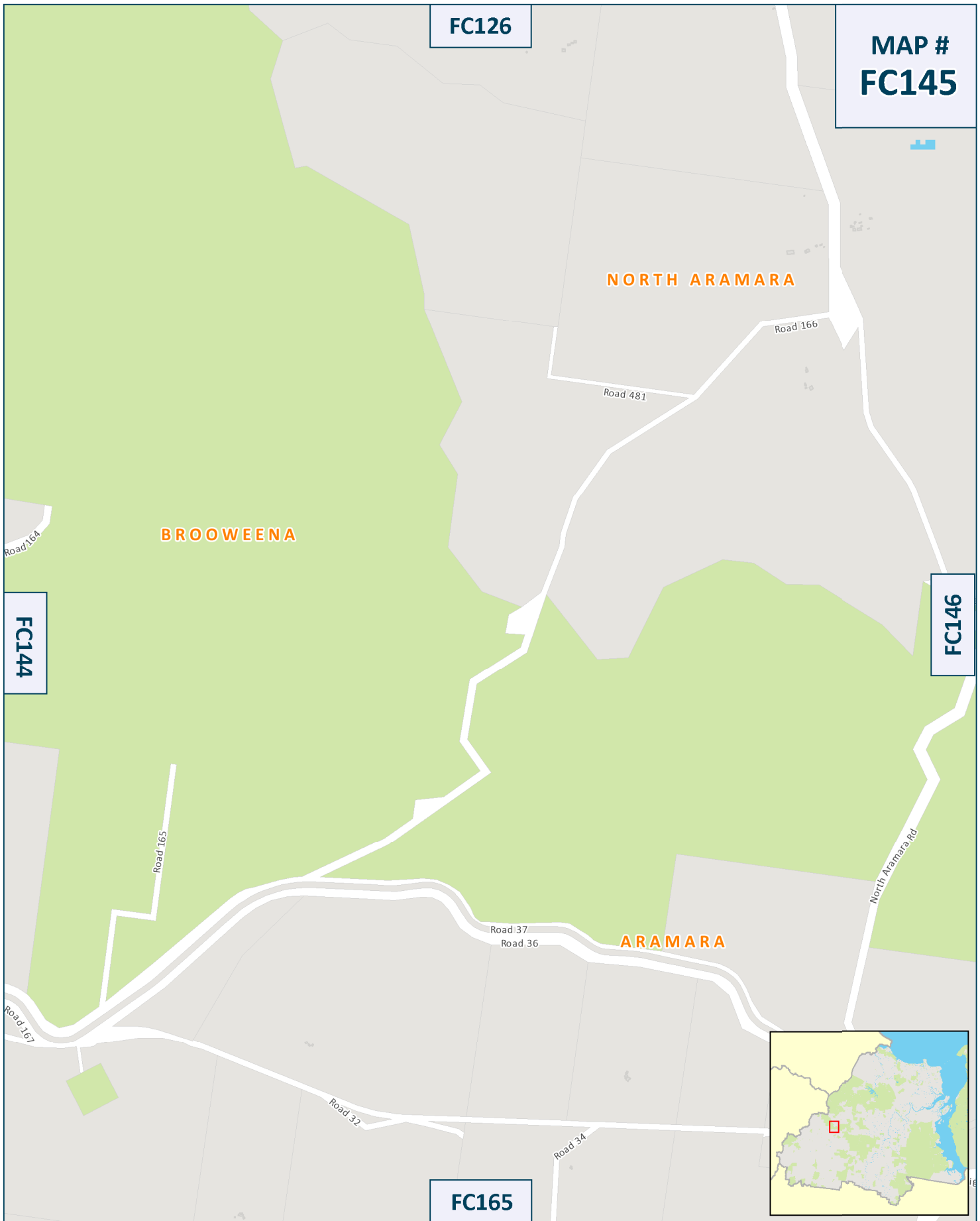
09/05/2019

**FRASER COAST
MAPBOOK**



Disclaimer
 While every care is taken to ensure the accuracy of this product Fraser Coast Regional Council makes no representations or warranties about accuracy, reliability, completeness or suitability for any particular purpose and disclaims all responsibility and liability (including without limitation, liability or negligence) for expenses, losses, damages (including indirect or consequential damage) and costs you may incur as a result of the product being inaccurate or incomplete in any way or for any reason.

© Crown and Council Copyright Reserved
 Geocentric Datum of Australia 1994 (GDA94)



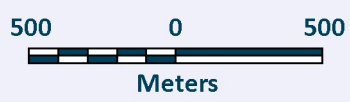
Produced By:



Fraser Coast Regional Council
 PO Box 1943
 Hervey Bay, QLD 4655
 Ph: 1300 794 929

Disclaimer
 While every care is taken to ensure the accuracy of this product Fraser Coast Regional Council makes no representations or warranties about accuracy, reliability, completeness or suitability for any particular purpose and disclaims all responsibility and liability (including without limitation, liability or negligence) for expenses, losses, damages (including indirect or consequential damage) and costs you may incur as a result of the product being inaccurate or incomplete in any way or for any reason.

© Crown and Council Copyright Reserved
 Geocentric Datum of Australia 1994 (GDA94)



Scale: 1:26,000



Drawn By : FCRC GIS 09/05/2019

FRASER COAST MAPBOOK



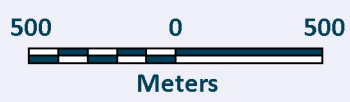
Produced By:



Fraser Coast Regional Council
PO Box 1943
Hervey Bay, QLD 4655
Ph: 1300 794 929

Disclaimer
While every care is taken to ensure the accuracy of this product Fraser Coast Regional Council makes no representations or warranties about accuracy, reliability, completeness or suitability for any particular purpose and disclaims all responsibility and liability (including without limitation, liability or negligence) for expenses, losses, damages (including indirect or consequential damage) and costs you may incur as a result of the product being inaccurate or incomplete in any way or for any reason.

© Crown and Council Copyright Reserved
Geocentric Datum of Australia 1994 (GDA94)



Scale: 1:26,000



Drawn By : FCRC GIS 09/05/2019

FRASER COAST
MAPBOOK

MAP #
FC147

FC128

NORTH ARAMARA

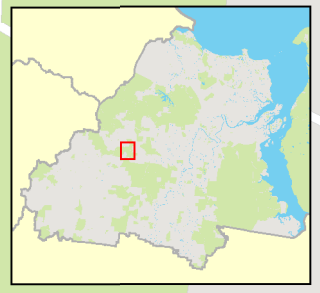
FC148

ARAMARA

FC146

WOOCOO

FC167



Produced By:



Fraser Coast
REGIONAL COUNCIL

Fraser Coast Regional Council
PO Box 1943
Hervey Bay, QLD 4655
Ph: 1300 794 929

Disclaimer
While every care is taken to ensure the accuracy of this product Fraser Coast Regional Council makes no representations or warranties about accuracy, reliability, completeness or suitability for any particular purpose and disclaims all responsibility and liability (including without limitation, liability or negligence) for expenses, losses, damages (including indirect or consequential damage) and costs you may incur as a result of the product being inaccurate or incomplete in any way or for any reason.

© Crown and Council Copyright Reserved
Geocentric Datum of Australia 1994 (GDA94)

500 0 500



Meters

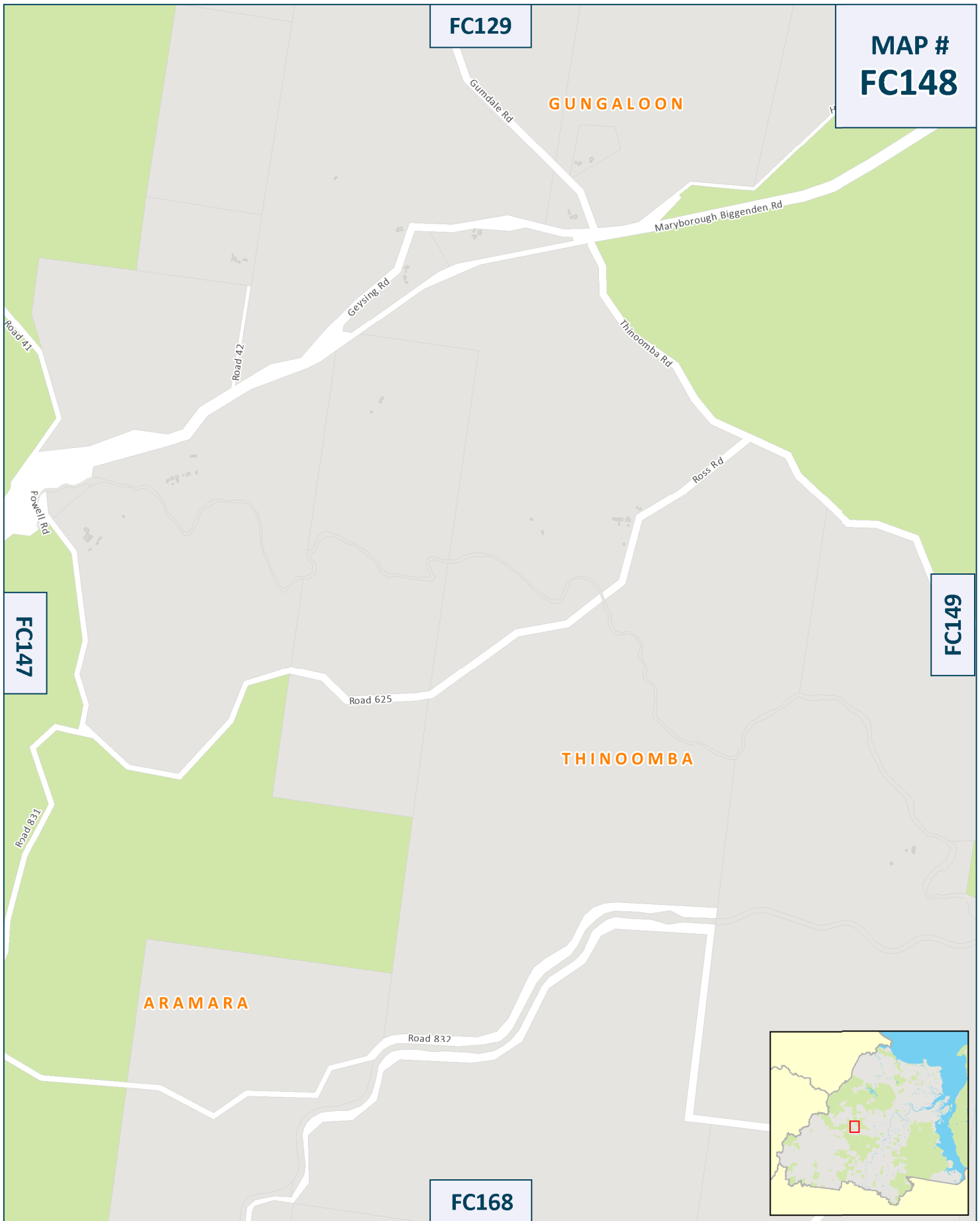
Scale: 1:26,000



Drawn By : FCRC GIS

09/05/2019

FRASER COAST
MAPBOOK



MAP #
FC148

FC129

GUNGALOOL

FC149

FC147

THINOOMBA

ARAMARA

FC168



Produced By:

Fraser Coast Regional Council
 PO Box 1943
 Hervey Bay, QLD 4655
 Ph: 1300 794 929

500 0 500



Meters

Scale: 1:26,000



Drawn By : FCRC GIS

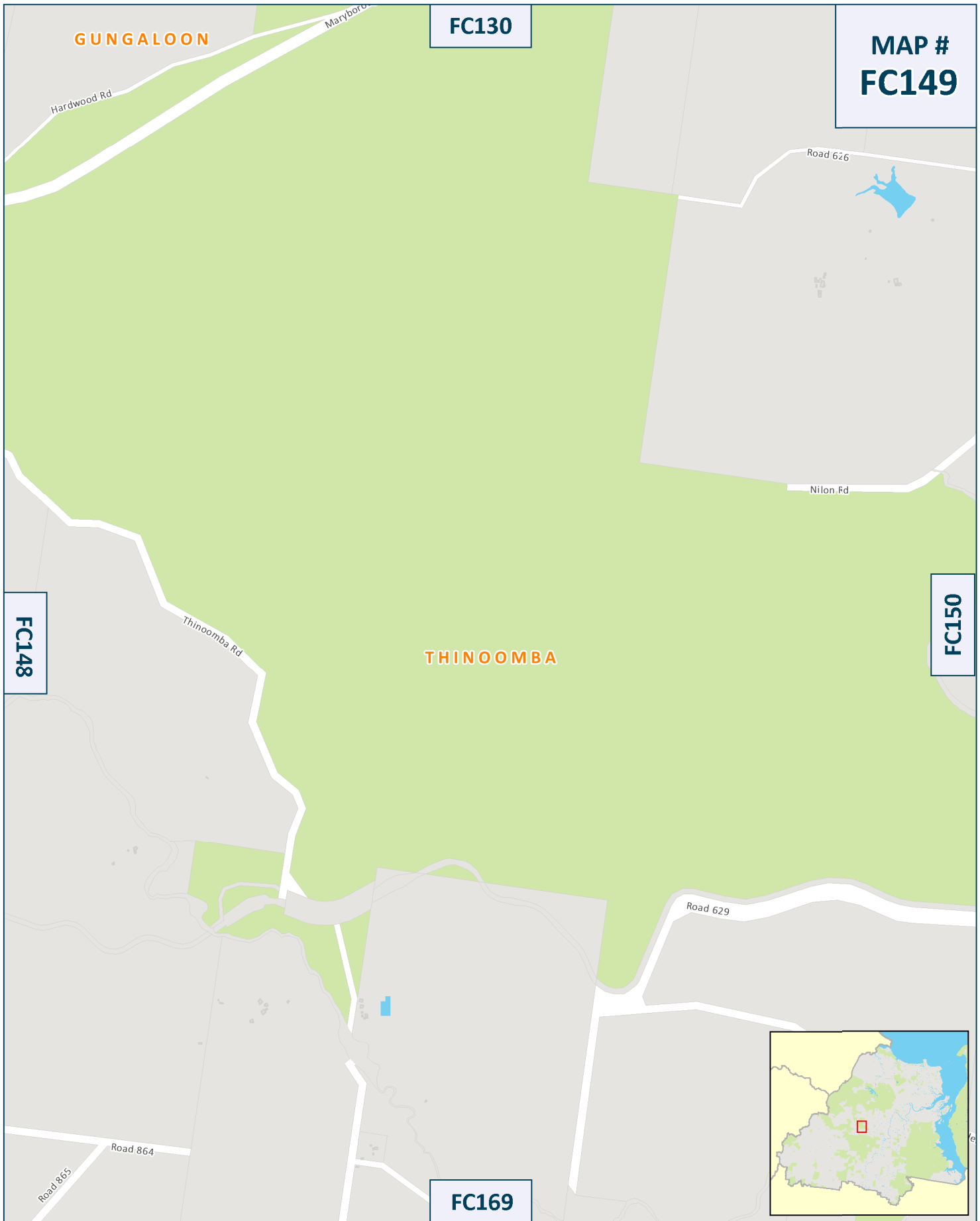
09/05/2019

**FRASER COAST
MAPBOOK**



Disclaimer
 While every care is taken to ensure the accuracy of this product Fraser Coast Regional Council makes no representations or warranties about accuracy, reliability, completeness or suitability for any particular purpose and disclaims all responsibility and liability (including without limitation, liability or negligence) for expenses, losses, damages (including indirect or consequential damage) and costs you may incur as a result of the product being inaccurate or incomplete in any way or for any reason.

© Crown and Council. Copyright Reserved
 Geocentric Datum of Australia 1994 (GDA94)



**MAP #
FC149**

FC130

FC150

FC148

THINOOMBA

FC169



Produced By:



**Fraser Coast
REGIONAL COUNCIL**

**Fraser Coast Regional Council
PO Box 1943
Hervey Bay, QLD 4655
Ph: 1300 794 929**

Disclaimer
While every care is taken to ensure the accuracy of this product Fraser Coast Regional Council makes no representations or warranties about accuracy, reliability, completeness or suitability for any particular purpose and disclaims all responsibility and liability (including without limitation, liability or negligence) for expenses, losses, damages (including indirect or consequential damage) and costs you may incur as a result of the product being inaccurate or incomplete in any way or for any reason.

© Crown and Council Copyright Reserved
Geocentric Datum of Australia 1994 (GDA94)

500 0 500



Meters

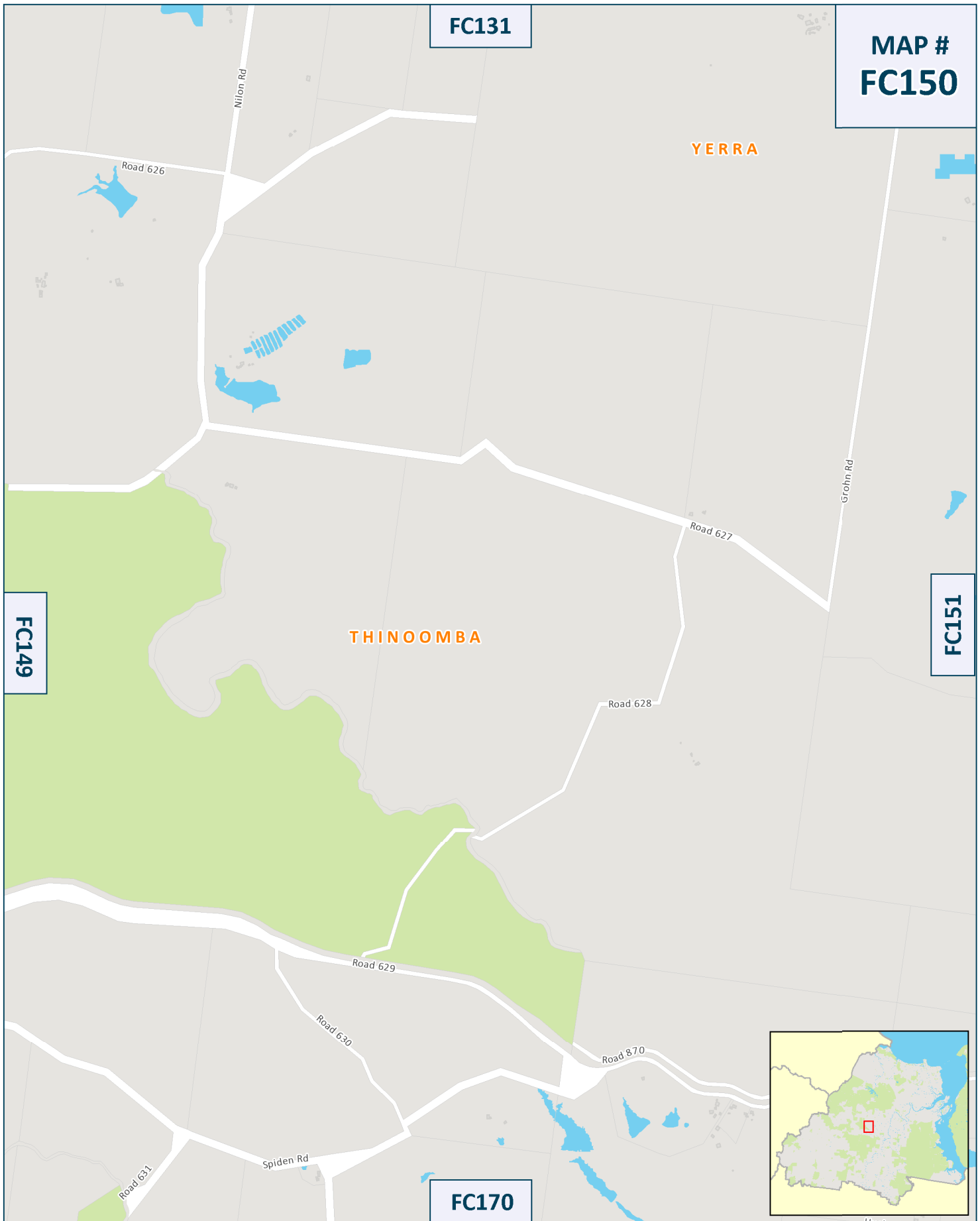
Scale: 1:26,000



Drawn By : FCRC GIS

09/05/2019

**FRASER COAST
MAPBOOK**



**MAP #
FC150**

FC131

FC151

FC149

FC170

Produced By:



**Fraser Coast
REGIONAL COUNCIL**

**Fraser Coast Regional Council
PO Box 1943
Hervey Bay, QLD 4655
Ph: 1300 794 929**

Disclaimer
While every care is taken to ensure the accuracy of this product Fraser Coast Regional Council makes no representations or warranties about accuracy, reliability, completeness or suitability for any particular purpose and disclaims all responsibility and liability (including without limitation, liability or negligence) for expenses, losses, damages (including indirect or consequential damage) and costs you may incur as a result of the product being inaccurate or incomplete in any way or for any reason.

© Crown and Council. Copyright Reserved
Geocentric Datum of Australia 1994 (GDA94)

500 0 500



Meters

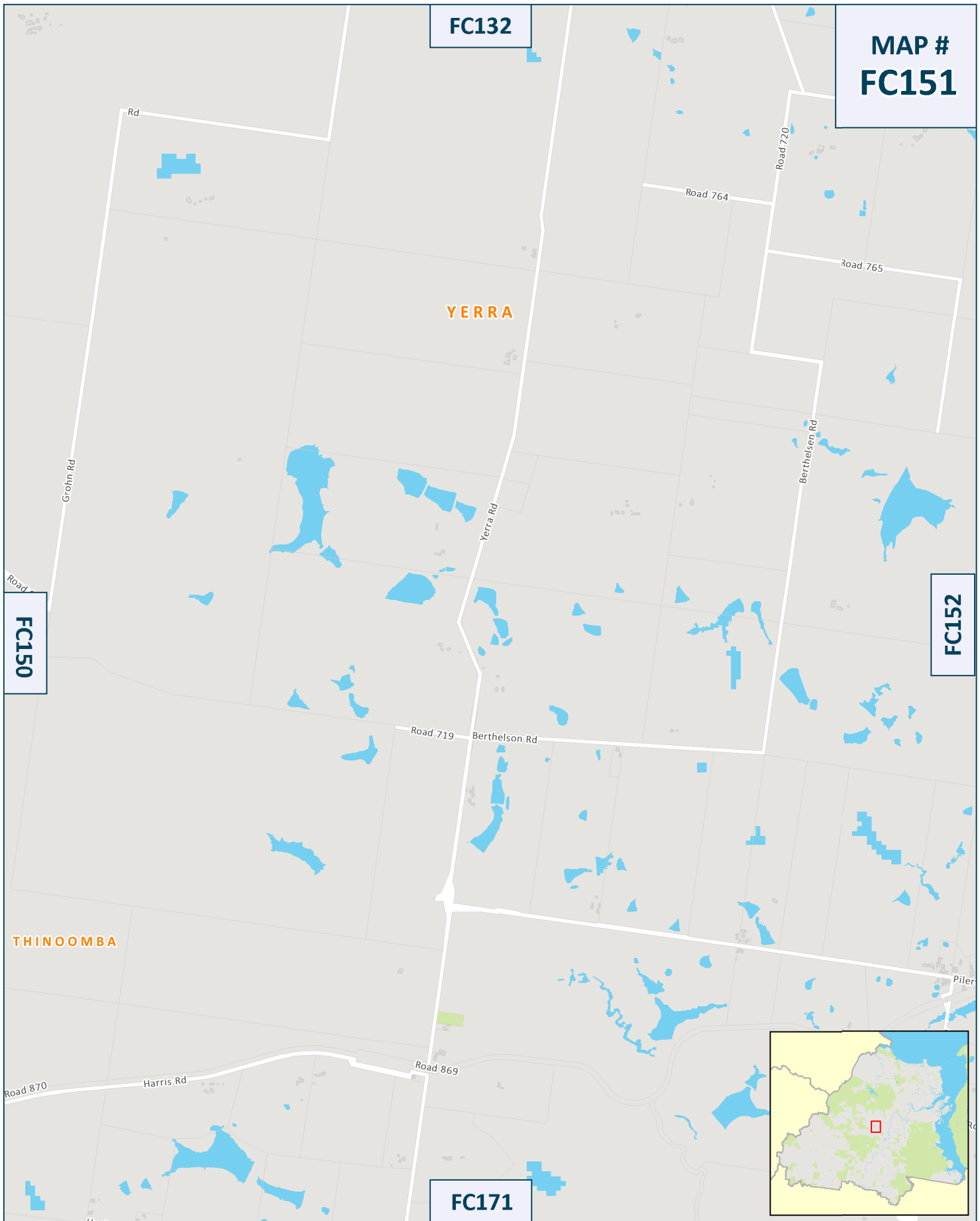
Scale: 1:26,000



Drawn By : FCRC GIS

09/05/2019

**FRASER COAST
MAPBOOK**



**MAP #
FC151**

FC132

FC152

FC150

FC171



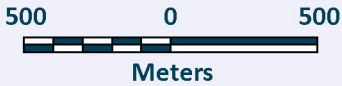
Produced By:



Fraser Coast Regional Council
PO Box 1943
Hervey Bay, QLD 4655
Ph: 1300 794 929

Disclaimer
 While every care is taken to ensure the accuracy of this product Fraser Coast Regional Council makes no representations or warranties about accuracy, reliability, completeness or suitability for any particular purpose and disclaims all responsibility and liability (including without limitation, liability or negligence) for expenses, losses, damages (including indirect or consequential damage) and costs you may incur as a result of the product being inaccurate or incomplete in any way or for any reason.

© Crown and Council. Copyright Reserved
 Geocentric Datum of Australia 1994 (GDA94)



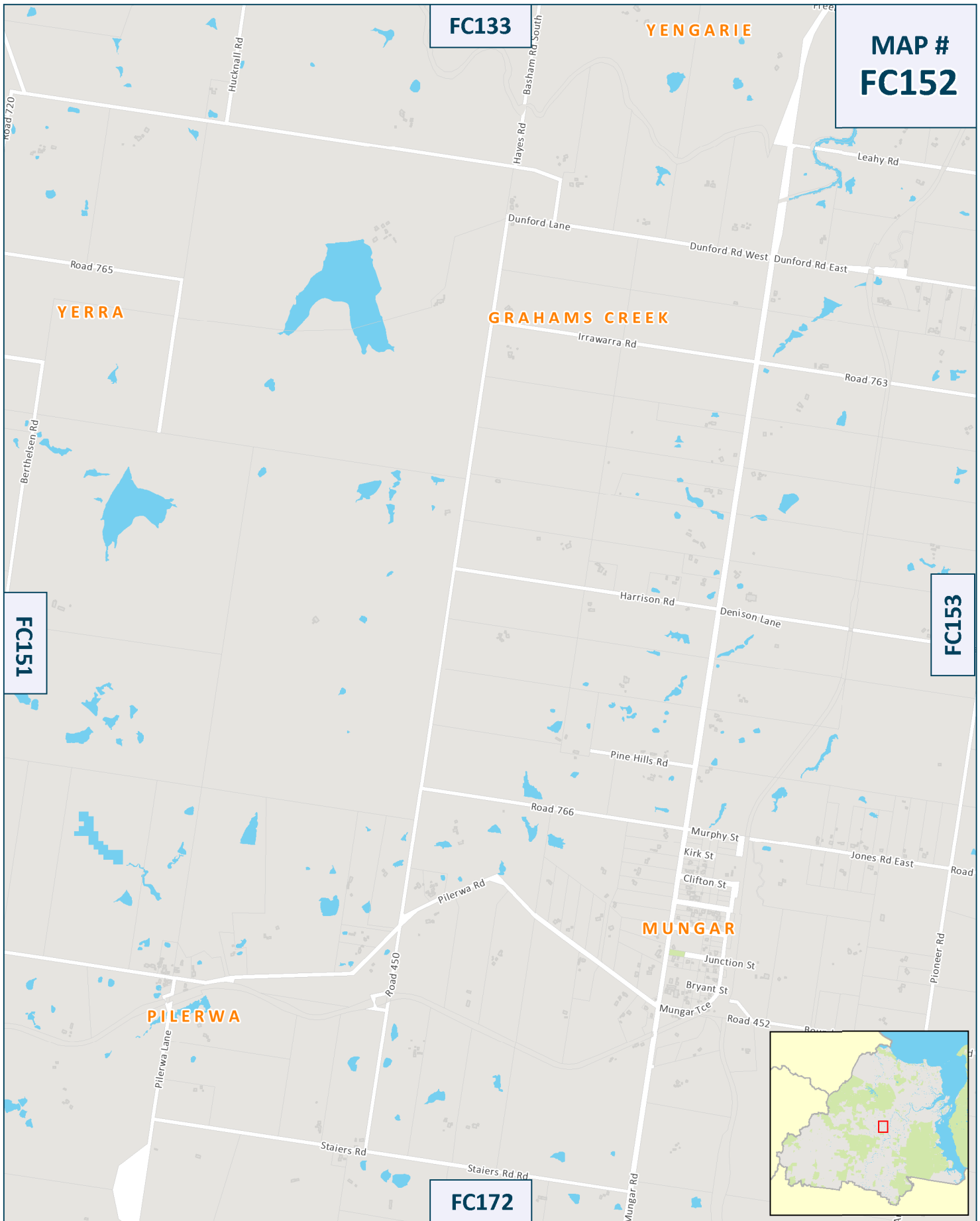
Meters

Scale: 1:26,000



Drawn By : FCRC GIS 09/05/2019

**FRASER COAST
MAPBOOK**



**MAP #
FC152**

FC133

FC153

FC151

FC172



Produced By:

Fraser Coast Regional Council
 PO Box 1943
 Hervey Bay, QLD 4655
 Ph: 1300 794 929

500 0 500



Meters

Scale: 1:26,000



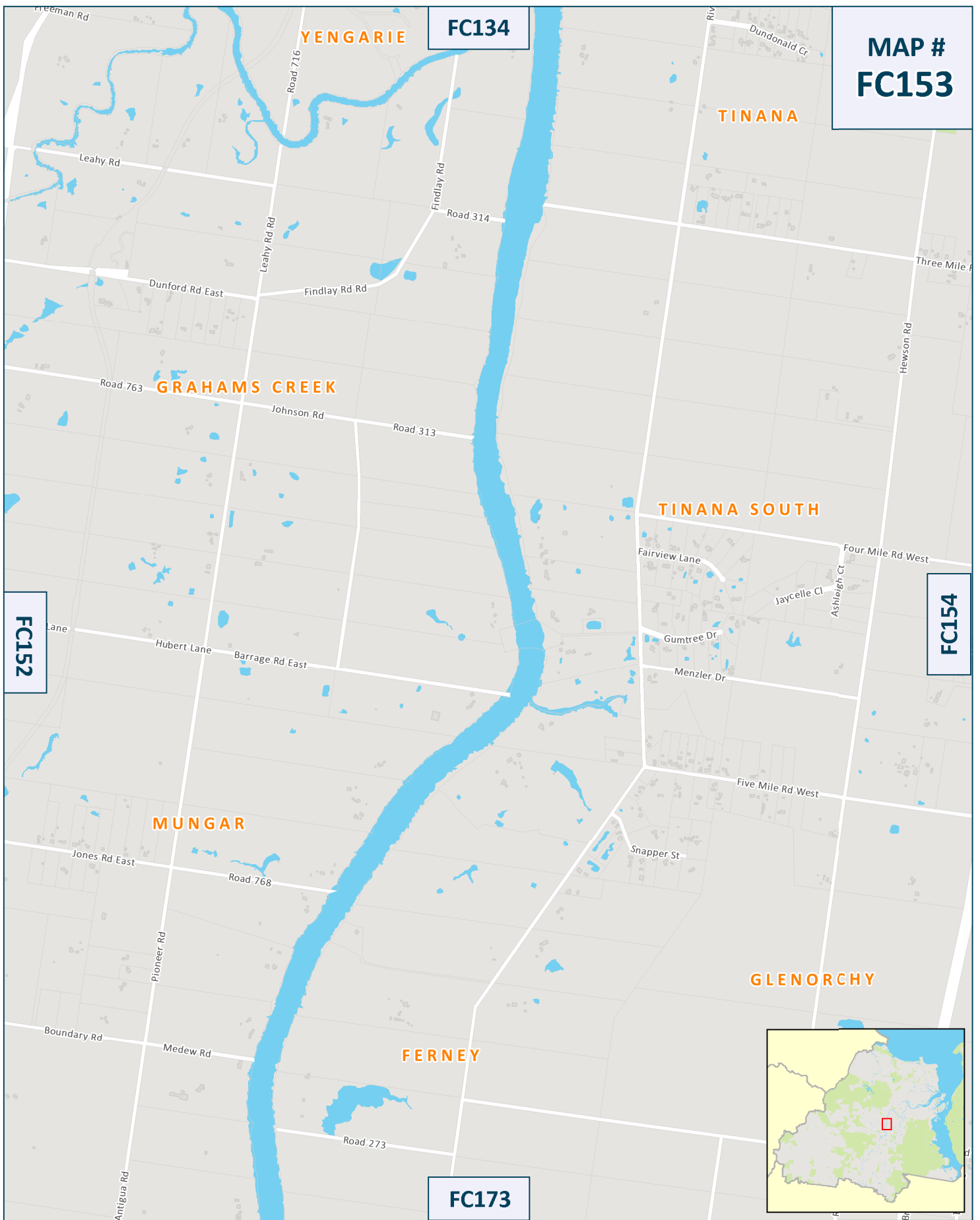
**FRASER COAST
MAPBOOK**





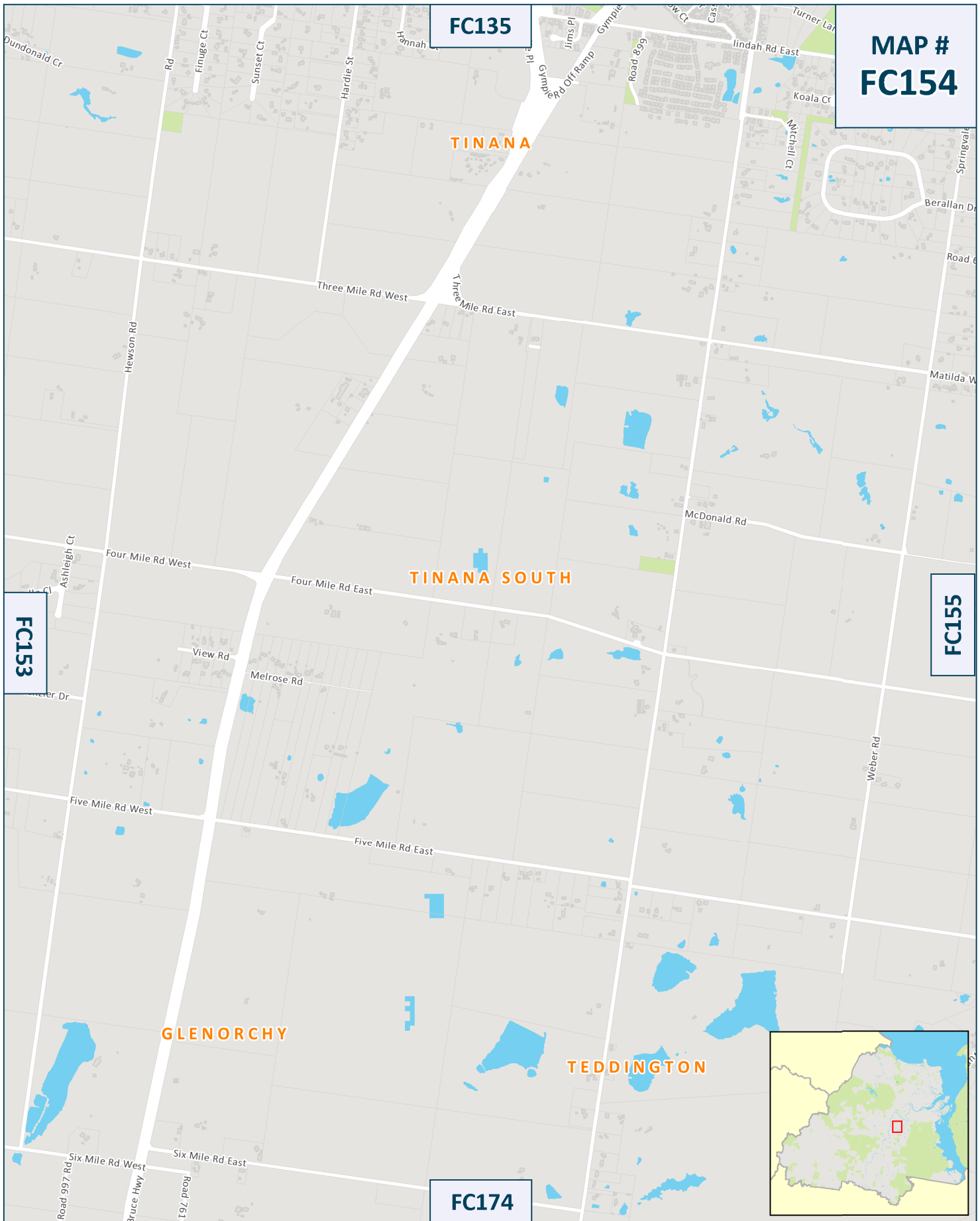
Disclaimer
 While every care is taken to ensure the accuracy of this product Fraser Coast Regional Council makes no representations or warranties about accuracy, reliability, completeness or suitability for any particular purpose and disclaims all responsibility and liability (including without limitation, liability or negligence) for expenses, losses, damages (including indirect or consequential damage) and costs you may incur as a result of the product being inaccurate or incomplete in any way or for any reason.

© Crown and Council. Copyright Reserved
 Geocentric Datum of Australia 1994 (GDA94)

Drawn By : FCRC GIS 09/05/2019



<p>Produced By:</p>  <p>Fraser Coast REGIONAL COUNCIL</p>	<p>Fraser Coast Regional Council PO Box 1943 Hervey Bay, QLD 4655 Ph: 1300 794 929</p> <p><small>Disclaimer While every care is taken to ensure the accuracy of this product Fraser Coast Regional Council makes no representations or warranties about accuracy, reliability, completeness or suitability for any particular purpose and disclaims all responsibility and liability (including without limitation, liability or negligence) for expenses, losses, damages (including indirect or consequential damage) and costs you may incur as a result of the product being inaccurate or incomplete in any way or for any reason.</small></p> <p><small>© Crown and Council. Copyright Reserved Geocentric Datum of Australia 1994 (GDA94)</small></p>	<p>500 0 500</p> <p>Meters</p> <p>Scale: 1:26,000</p> <p>Drawn By : FCRC GIS 09/05/2019</p> 	<p>FRASER COAST MAPBOOK</p>
--	---	---	---



**MAP #
FC154**

FC135

FC155

FC153

FC174



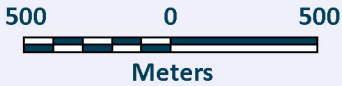
Produced By:



Fraser Coast Regional Council
PO Box 1943
Hervey Bay, QLD 4655
Ph: 1300 794 929

Disclaimer
 While every care is taken to ensure the accuracy of this product Fraser Coast Regional Council makes no representations or warranties about accuracy, reliability, completeness or suitability for any particular purpose and disclaims all responsibility and liability (including without limitation, liability or negligence) for expenses, losses, damages (including indirect or consequential damage) and costs you may incur as a result of the product being inaccurate or incomplete in any way or for any reason.

© Crown and Council. Copyright Reserved
 Geocentric Datum of Australia 1994 (GDA94)



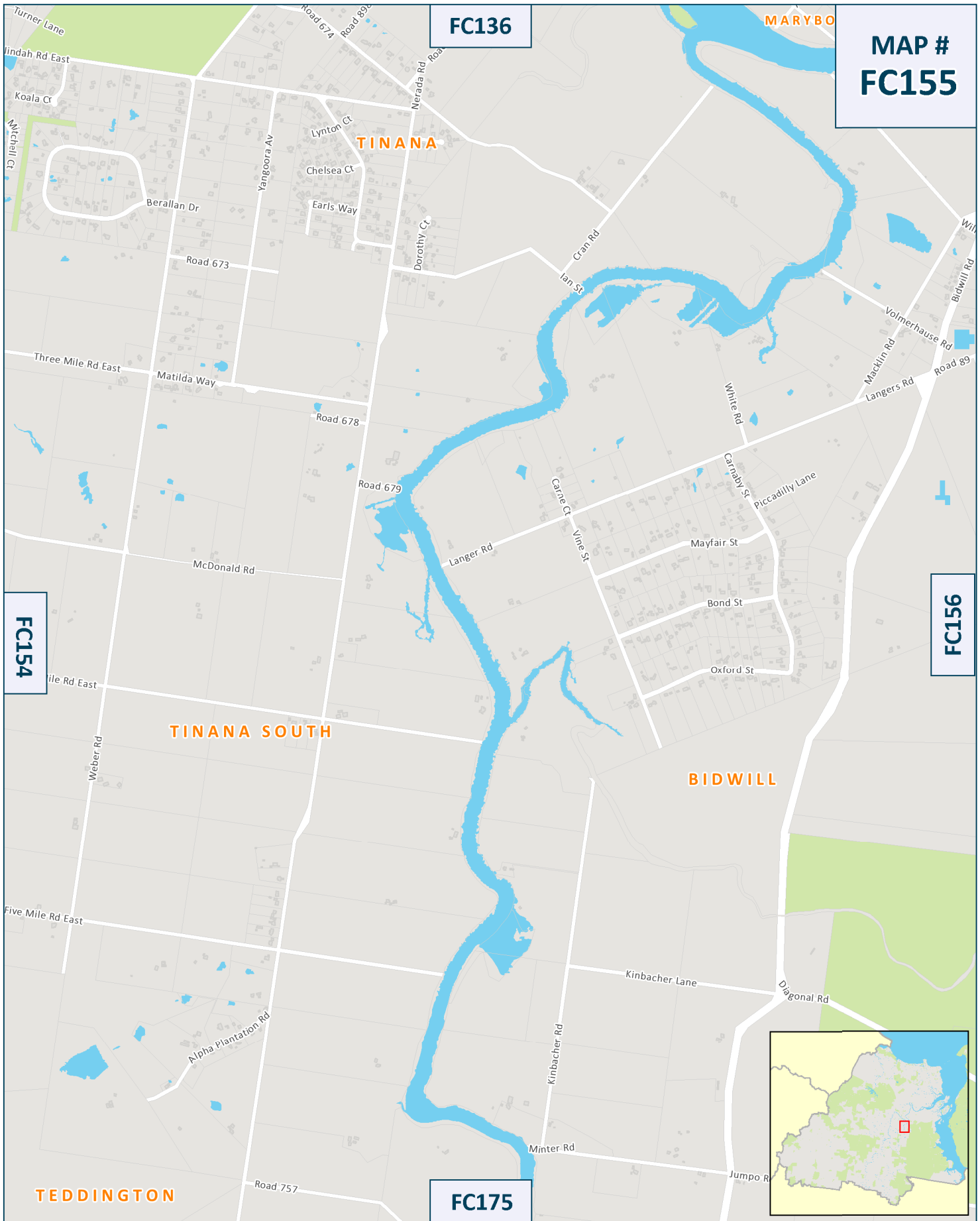
Meters

Scale: 1:26,000



Drawn By : FCRC GIS 09/05/2019

**FRASER COAST
MAPBOOK**



Produced By:
Fraser Coast Regional Council
PO Box 1943
Hervey Bay, QLD 4655
Ph: 1300 794 929

Disclaimer
While every care is taken to ensure the accuracy of this product Fraser Coast Regional Council makes no representations or warranties about accuracy, reliability, completeness or suitability for any particular purpose and disclaims all responsibility and liability (including without limitation, liability or negligence) for expenses, losses, damages (including indirect or consequential damage) and costs you may incur as a result of the product being inaccurate or incomplete in any way or for any reason.

500 0 500
Meters
Scale: 1:26,000
Drawn By : FCRC GIS 09/05/2019

**FRASER COAST
MAPBOOK**



**MAP #
FC156**

FC157

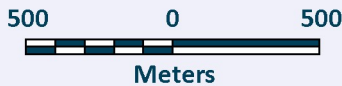
FC155

FC176



Produced By:

Fraser Coast Regional Council
PO Box 1943
Hervey Bay, QLD 4655
Ph: 1300 794 929



Scale: 1:26,000



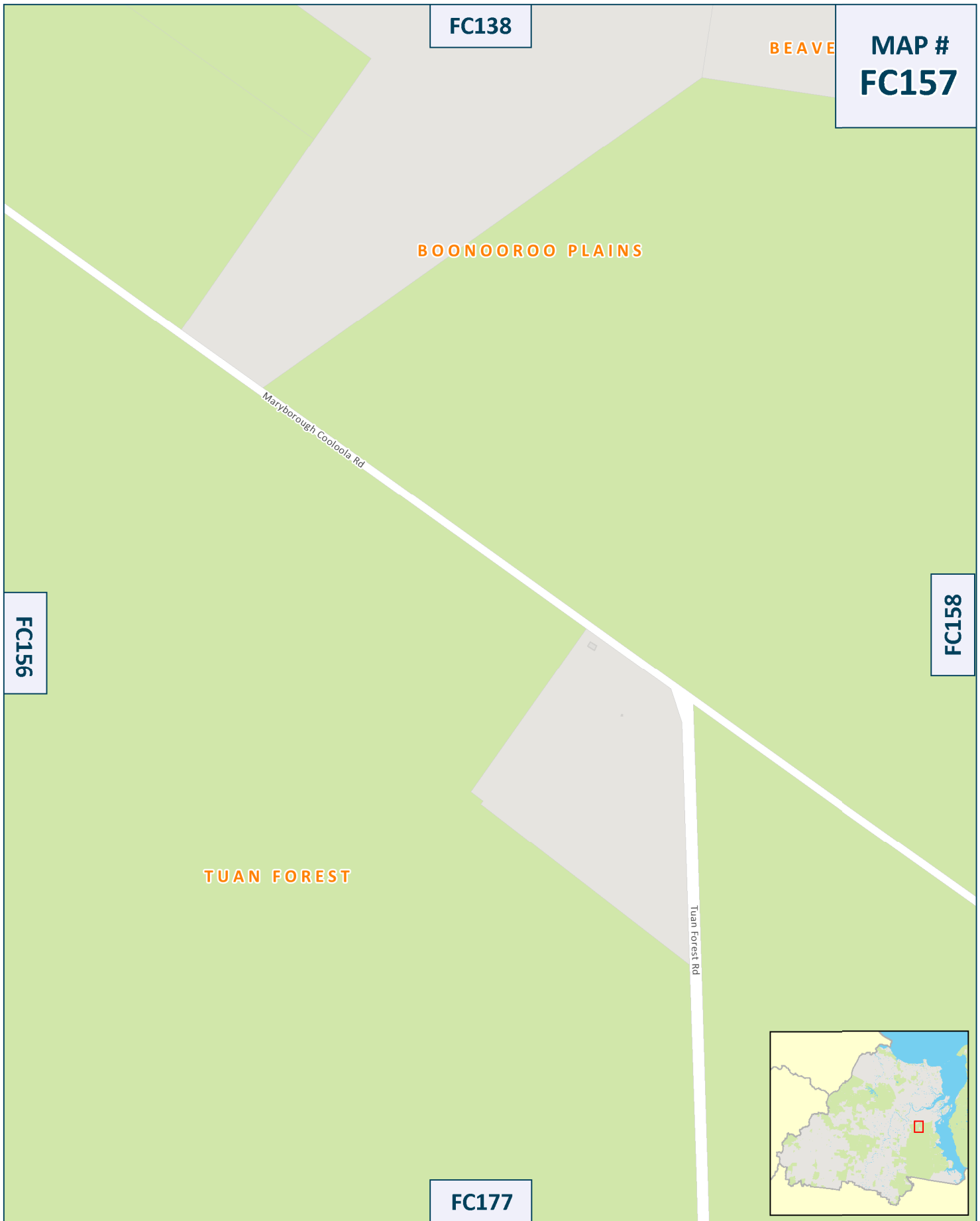
Drawn By : FCRC GIS 09/05/2019




**FRASER COAST
MAPBOOK**



Disclaimer
 While every care is taken to ensure the accuracy of this product Fraser Coast Regional Council makes no representations or warranties about accuracy, reliability, completeness or suitability for any particular purpose and disclaims all responsibility and liability (including without limitation, liability or negligence) for expenses, losses, damages (including indirect or consequential damage) and costs you may incur as a result of the product being inaccurate or incomplete in any way or for any reason.

© Crown and Council. Copyright Reserved
 Geocentric Datum of Australia 1994 (GDA94)



<p>Produced By:</p>  <p>Fraser Coast REGIONAL COUNCIL</p>	<p>Fraser Coast Regional Council PO Box 1943 Hervey Bay, QLD 4655 Ph: 1300 794 929</p> <p><small>Disclaimer While every care is taken to ensure the accuracy of this product Fraser Coast Regional Council makes no representations or warranties about accuracy, reliability, completeness or suitability for any particular purpose and disclaims all responsibility and liability (including without limitation, liability or negligence) for expenses, losses, damages (including indirect or consequential damage) and costs you may incur as a result of the product being inaccurate or incomplete in any way or for any reason.</small></p> <p><small>© Crown and Council Copyright Reserved Geocentric Datum of Australia 1994 (GDA94)</small></p>	<p>500 0 500</p>  <p>Meters</p> <p>Scale: 1:26,000</p> <p>Drawn By : FCRC GIS 09/05/2019</p> 	<p>FRASER COAST MAPBOOK</p>
--	--	--	---



**MAP #
FC158**

FC157

FC159

FC178



Produced By:



**Fraser Coast
REGIONAL COUNCIL**

**Fraser Coast Regional Council
PO Box 1943
Hervey Bay, QLD 4655
Ph: 1300 794 929**

Disclaimer
While every care is taken to ensure the accuracy of this product Fraser Coast Regional Council makes no representations or warranties about accuracy, reliability, completeness or suitability for any particular purpose and disclaims all responsibility and liability (including without limitation, liability or negligence) for expenses, losses, damages (including indirect or consequential damage) and costs you may incur as a result of the product being inaccurate or incomplete in any way or for any reason.

© Crown and Council. Copyright Reserved
Geocentric Datum of Australia 1994 (GDA94)

500 0 500



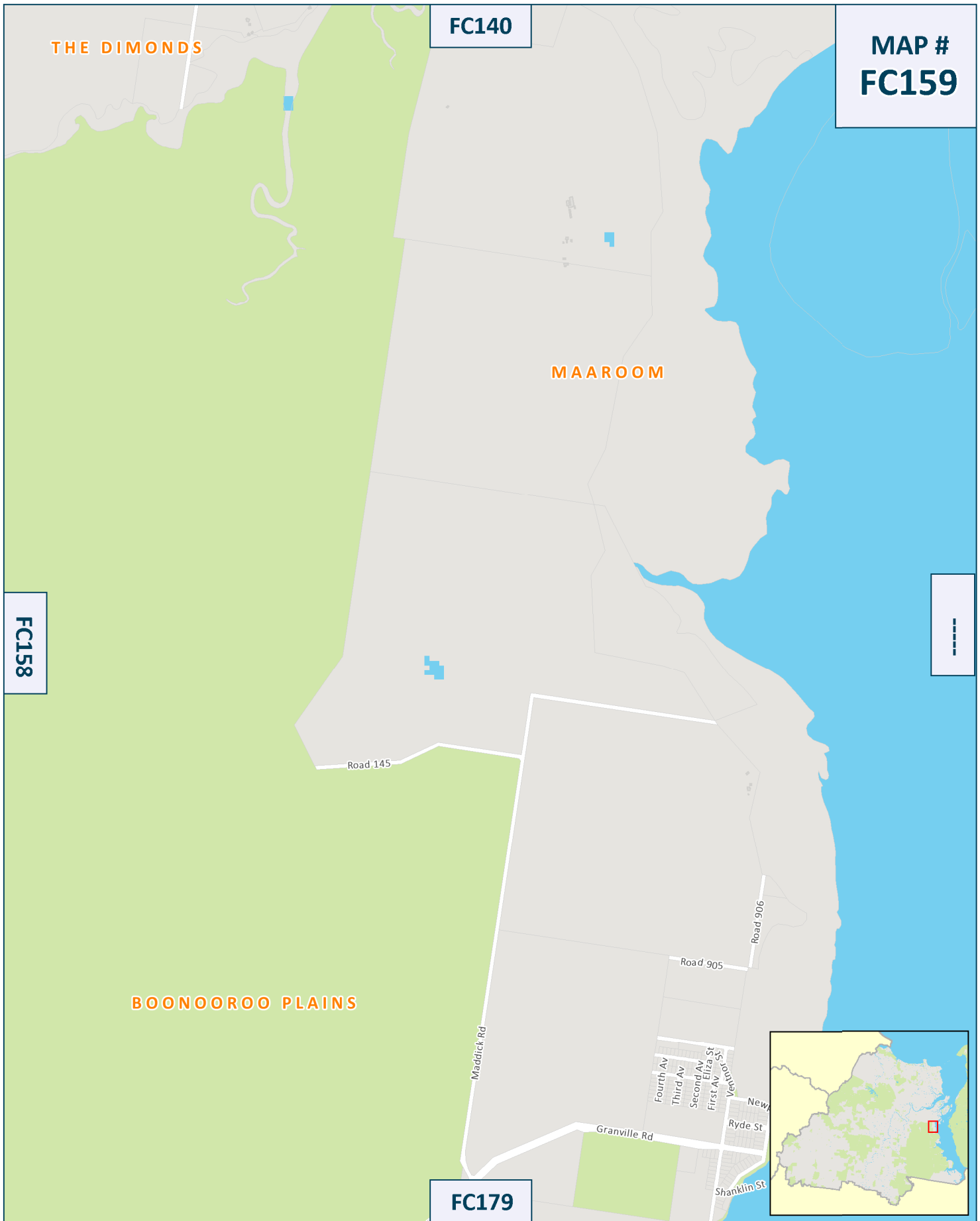
Meters

Scale: 1:26,000



Drawn By : FCRC GIS 09/05/2019

**FRASER COAST
MAPBOOK**



**MAP #
FC159**

FC140

FC158

FC179

Produced By:



**Fraser Coast
REGIONAL COUNCIL**

**Fraser Coast Regional Council
PO Box 1943
Hervey Bay, QLD 4655
Ph: 1300 794 929**

Disclaimer
While every care is taken to ensure the accuracy of this product Fraser Coast Regional Council makes no representations or warranties about accuracy, reliability, completeness or suitability for any particular purpose and disclaims all responsibility and liability (including without limitation, liability or negligence) for expenses, losses, damages (including indirect or consequential damage) and costs you may incur as a result of the product being inaccurate or incomplete in any way or for any reason.

© Crown and Council. Copyright Reserved
Geocentric Datum of Australia 1994 (GDA94)

500 0 500



Meters

Scale: 1:26,000



Drawn By : FCRC GIS

09/05/2019

**FRASER COAST
MAPBOOK**

MAP #
FC160

FC161

FC182

BOOMPA



Produced By:



Fraser Coast
REGIONAL COUNCIL

Fraser Coast Regional Council
PO Box 1943
Hervey Bay, QLD 4655
Ph: 1300 794 929

Disclaimer
While every care is taken to ensure the accuracy of this product Fraser Coast Regional Council makes no representations or warranties about accuracy, reliability, completeness or suitability for any particular purpose and disclaims all responsibility and liability (including without limitation, liability or negligence) for expenses, losses, damages (including indirect or consequential damage) and costs you may incur as a result of the product being inaccurate or incomplete in any way or for any reason.

© Crown and Council. Copyright Reserved
Geocentric Datum of Australia 1994 (GDA94)

500 0 500



Meters

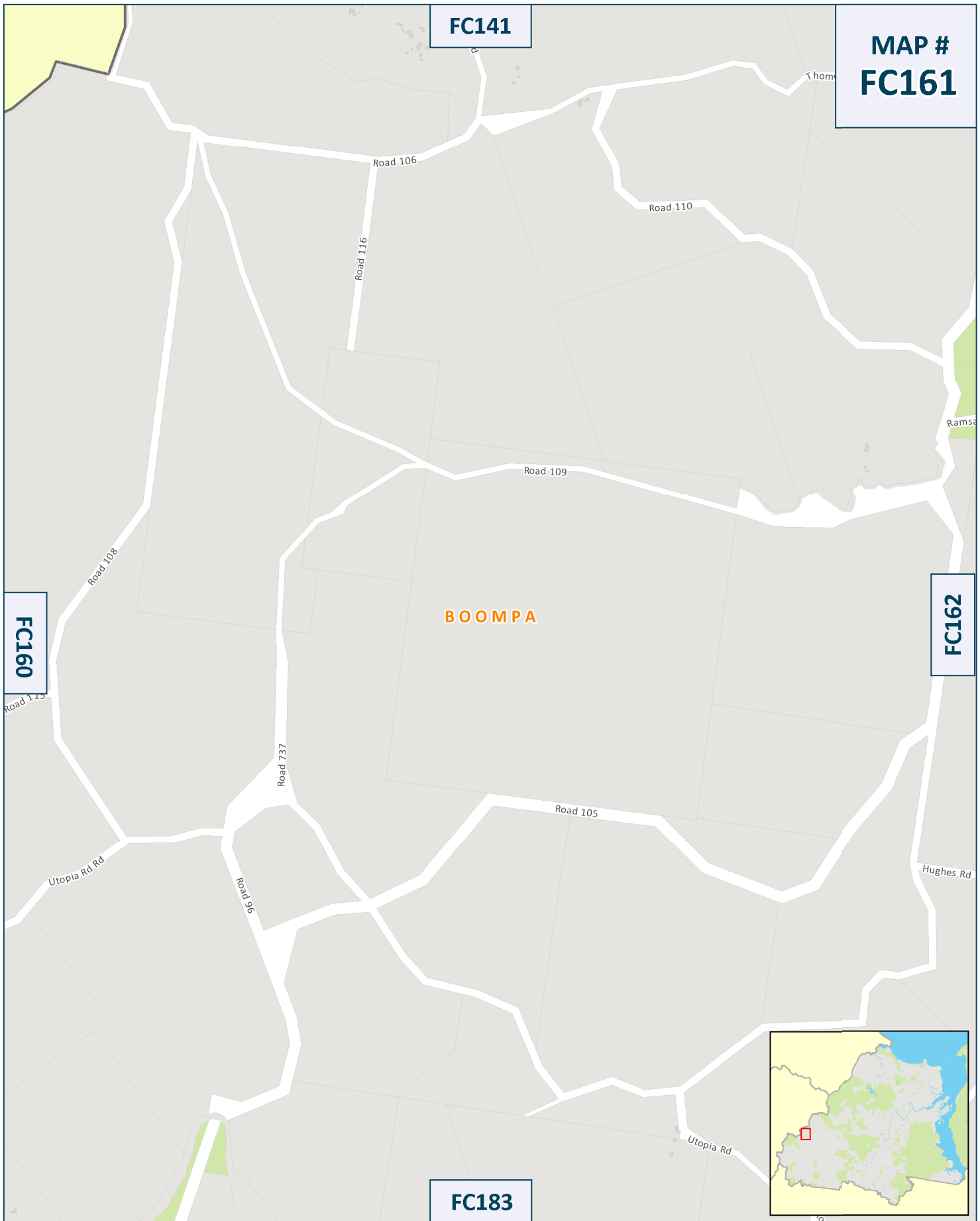
Scale: 1:26,000



Drawn By : FCRC GIS

09/05/2019

FRASER COAST
MAPBOOK



**MAP #
FC161**

FC141

FC160

FC162

BOOMPA

FC183



Produced By:

Fraser Coast Regional Council
PO Box 1943
Hervey Bay, QLD 4655
Ph: 1300 794 929

500 0 500



Meters

Scale: 1:26,000



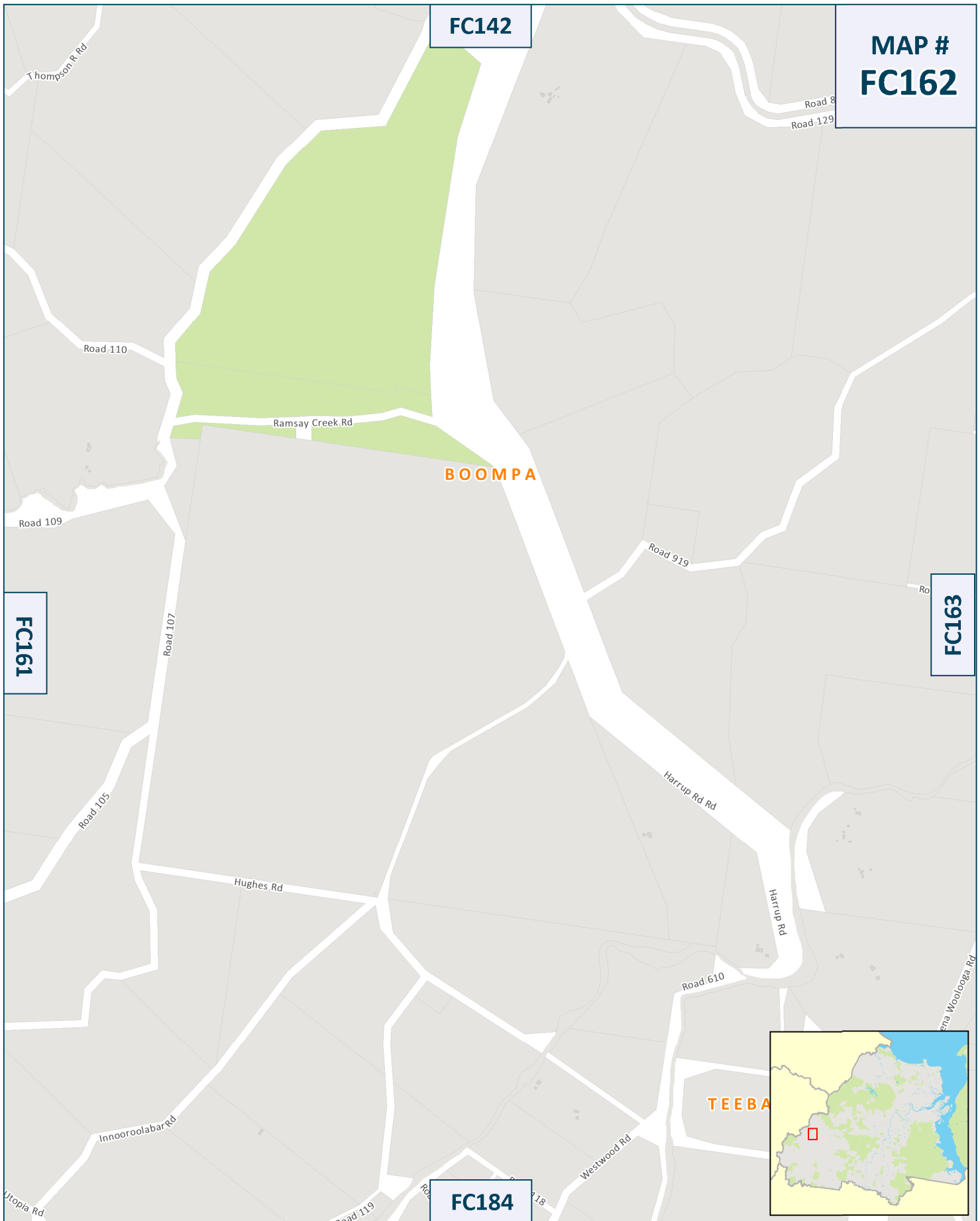
Drawn By : FCRC GIS 09/05/2019

**FRASER COAST
MAPBOOK**



Disclaimer
 While every care is taken to ensure the accuracy of this product Fraser Coast Regional Council makes no representations or warranties about accuracy, reliability, completeness or suitability for any particular purpose and disclaims all responsibility and liability (including without limitation, liability or negligence) for expenses, losses, damages (including indirect or consequential damage) and costs you may incur as a result of the product being inaccurate or incomplete in any way or for any reason.

© Crown and Council Copyright Reserved
 Geocentric Datum of Australia 1994 (GDA94)



MAP #
FC162

FC161

FC163

FC142

BOOMPA

TEEBA

FC184



Produced By:



Fraser Coast
REGIONAL COUNCIL

Fraser Coast Regional Council
PO Box 1943
Hervey Bay, QLD 4655
Ph: 1300 794 929

Disclaimer
While every care is taken to ensure the accuracy of this product Fraser Coast Regional Council makes no representations or warranties about accuracy, reliability, completeness or suitability for any particular purpose and disclaims all responsibility and liability (including without limitation, liability or negligence) for expenses, losses, damages (including indirect or consequential damage) and costs you may incur as a result of the product being inaccurate or incomplete in any way or for any reason.

© Crown and Council. Copyright Reserved
Geocentric Datum of Australia 1994 (GDA94)

500 0 500



Meters

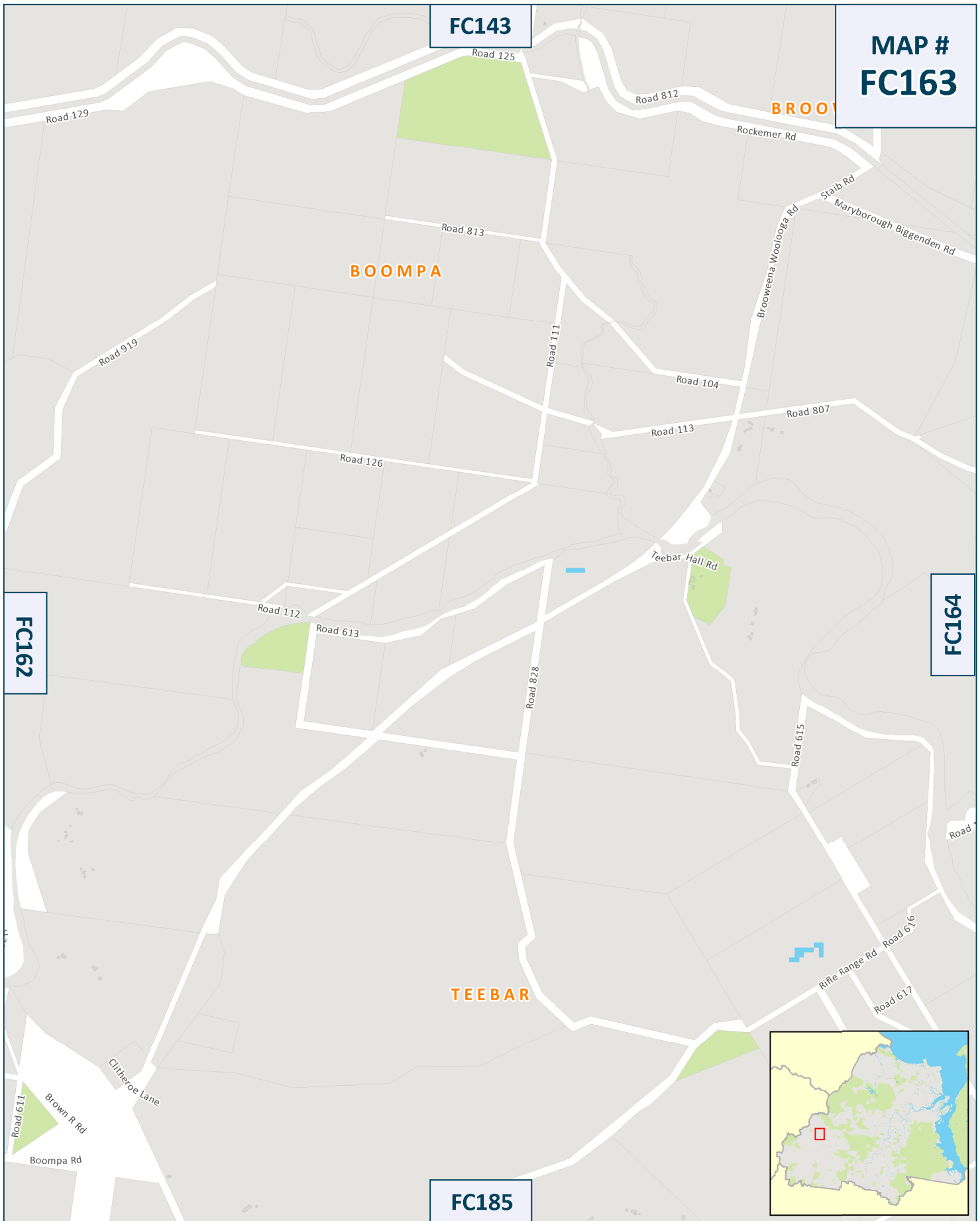
Scale: 1:26,000



Drawn By : FCRC GIS

09/05/2019

FRASER COAST
MAPBOOK



**MAP #
FC163**

FC162

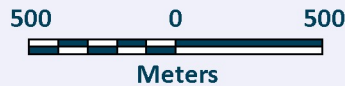
FC164

FC185



Produced By:

Fraser Coast Regional Council
PO Box 1943
Hervey Bay, QLD 4655
Ph: 1300 794 929



Scale: 1:26,000



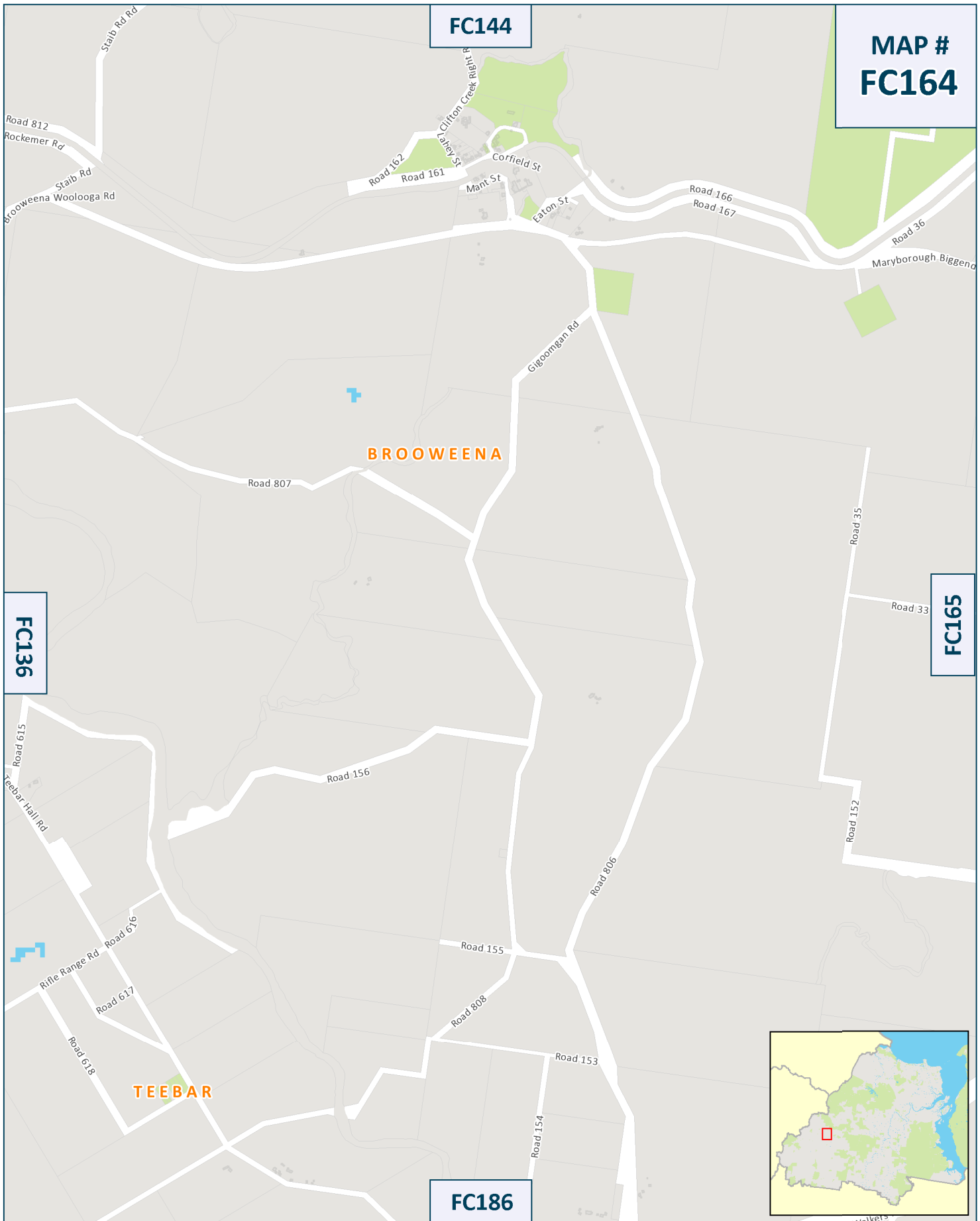
Drawn By : FCRC GIS 09/05/2019

**FRASER COAST
MAPBOOK**



Disclaimer
 While every care is taken to ensure the accuracy of this product Fraser Coast Regional Council makes no representations or warranties about accuracy, reliability, completeness or suitability for any particular purpose and disclaims all responsibility and liability (including without limitation, liability or negligence) for expenses, losses, damages (including indirect or consequential damage) and costs you may incur as a result of the product being inaccurate or incomplete in any way or for any reason.

© Crown and Council. Copyright Reserved
 Geocentric Datum of Australia 1994 (GDA94)



**MAP #
FC164**



Produced By:



Fraser Coast Regional Council
PO Box 1943
Hervey Bay, QLD 4655
Ph: 1300 794 929

Disclaimer
 While every care is taken to ensure the accuracy of this product Fraser Coast Regional Council makes no representations or warranties about accuracy, reliability, completeness or suitability for any particular purpose and disclaims all responsibility and liability (including without limitation, liability or negligence) for expenses, losses, damages (including indirect or consequential damage) and costs you may incur as a result of the product being inaccurate or incomplete in any way or for any reason.

© Crown and Council. Copyright Reserved
 Geocentric Datum of Australia 1994 (GDA94)

500 0 500



Meters

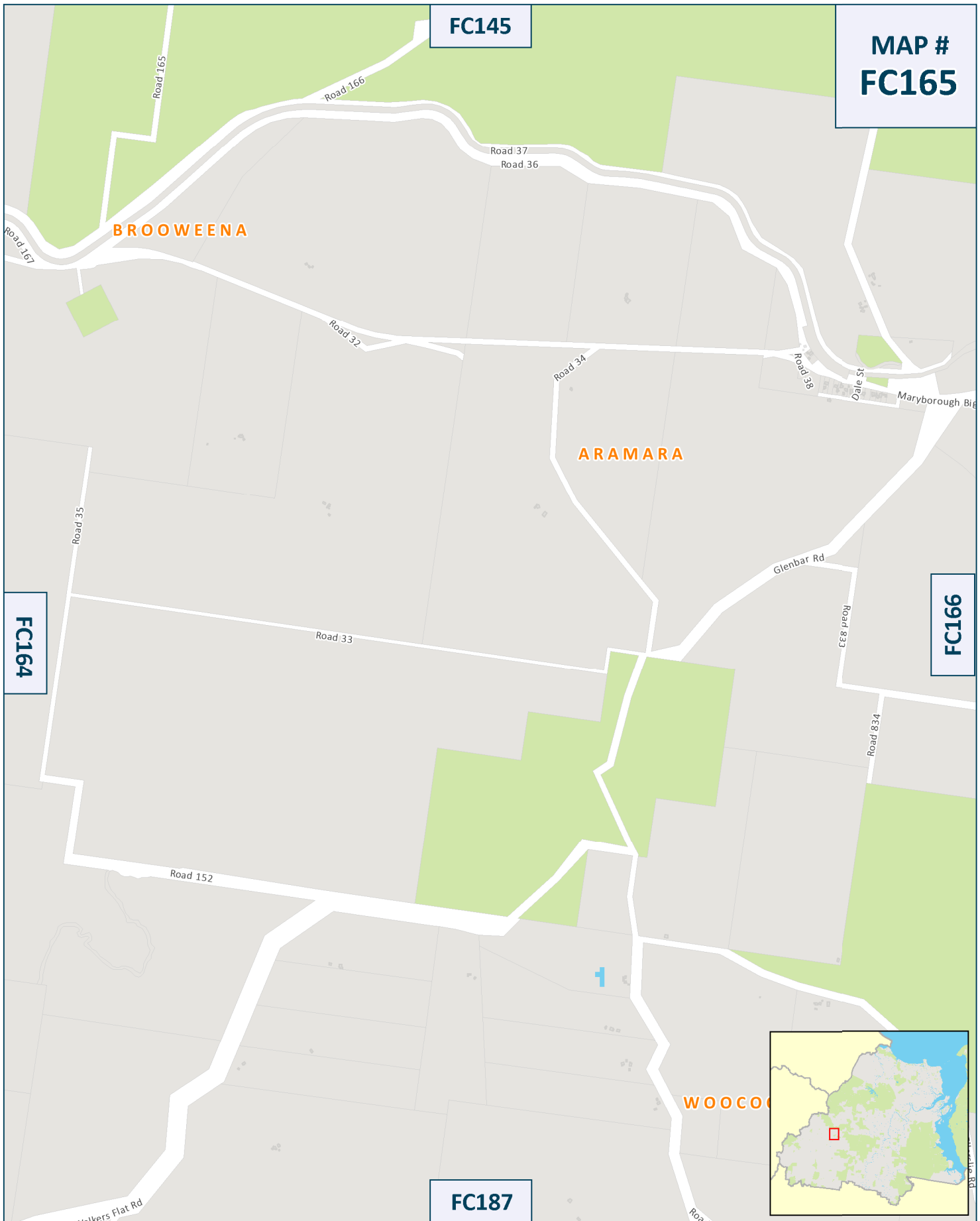
Scale: 1:26,000



Drawn By : FCRC GIS

09/05/2019

**FRASER COAST
MAPBOOK**



**MAP #
FC165**



Produced By:



Fraser Coast Regional Council
 PO Box 1943
 Hervey Bay, QLD 4655
 Ph: 1300 794 929

Disclaimer
 While every care is taken to ensure the accuracy of this product Fraser Coast Regional Council makes no representations or warranties about accuracy, reliability, completeness or suitability for any particular purpose and disclaims all responsibility and liability (including without limitation, liability or negligence) for expenses, losses, damages (including indirect or consequential damage) and costs you may incur as a result of the product being inaccurate or incomplete in any way or for any reason.

© Crown and Council. Copyright Reserved
 Geocentric Datum of Australia 1994 (GDA94)

500 0 500



Meters

Scale: 1:26,000



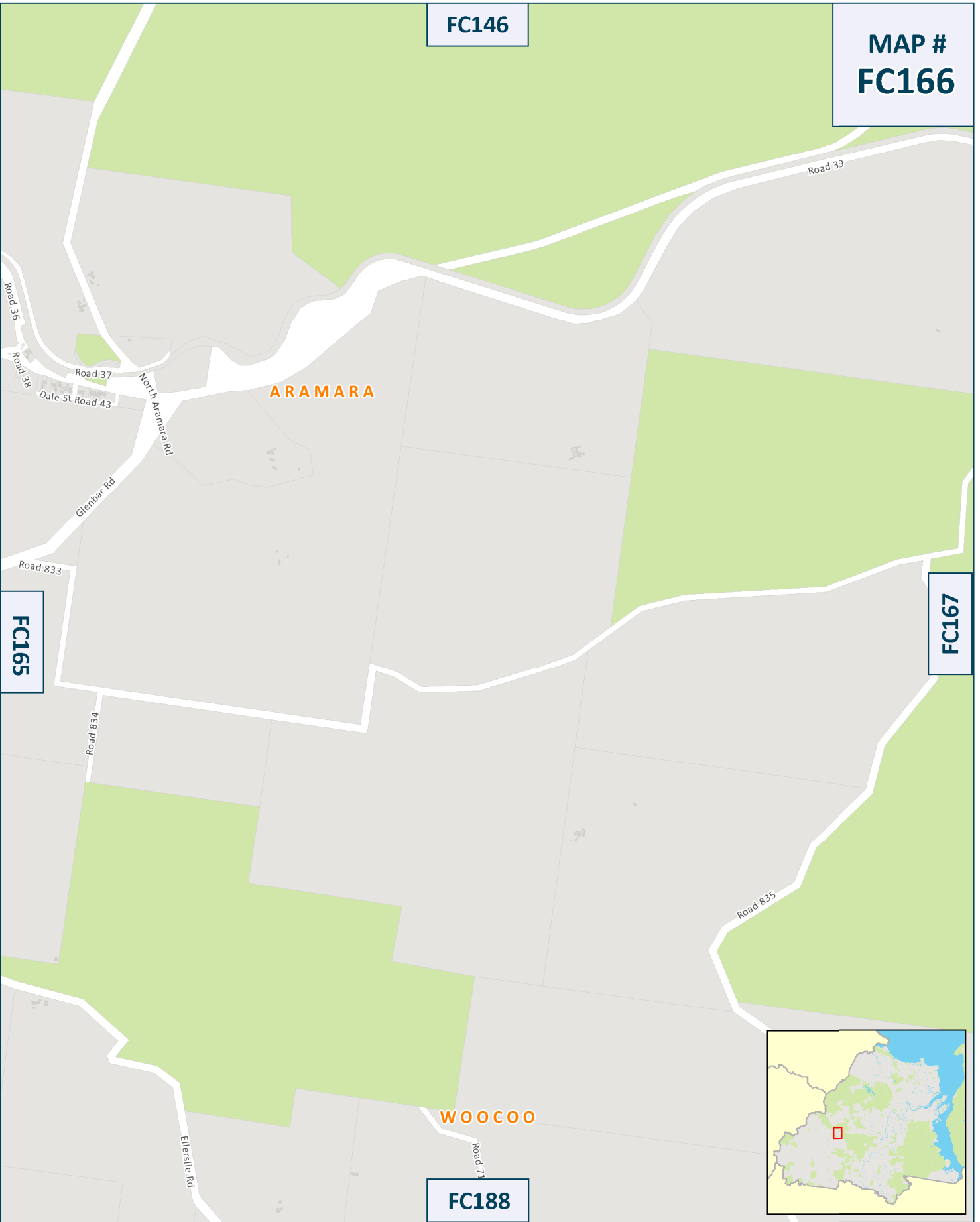
Drawn By : FCRC GIS

09/05/2019

**FRASER COAST
MAPBOOK**

FC146

MAP #
FC166



FC165

FC167

FC188



Produced By:

Fraser Coast Regional Council
 PO Box 1943
 Hervey Bay, QLD 4655
 Ph: 1300 794 929

500 0 500



Meters

Scale: 1:26,000



Drawn By : FCRC GIS

09/05/2019

**FRASER COAST
MAPBOOK**



Disclaimer
 While every care is taken to ensure the accuracy of this product Fraser Coast Regional Council makes no representations or warranties about accuracy, reliability, completeness or suitability for any particular purpose and disclaims all responsibility and liability (including without limitation, liability or negligence) for expenses, losses, damages (including indirect or consequential damage) and costs you may incur as a result of the product being inaccurate or incomplete in any way or for any reason.

© Crown and Council Copyright Reserved
 Geocentric Datum of Australia 1994 (GDA94)



**MAP #
FC167**

FC147

ARAMARA

FC168

FC166

FC189

WOOCOO



Produced By:



**Fraser Coast
REGIONAL COUNCIL**

**Fraser Coast Regional Council
PO Box 1943
Hervey Bay, QLD 4655
Ph: 1300 794 929**

Disclaimer
While every care is taken to ensure the accuracy of this product Fraser Coast Regional Council makes no representations or warranties about accuracy, reliability, completeness or suitability for any particular purpose and disclaims all responsibility and liability (including without limitation, liability or negligence) for expenses, losses, damages (including indirect or consequential damage) and costs you may incur as a result of the product being inaccurate or incomplete in any way or for any reason.

© Crown and Council Copyright Reserved
Geocentric Datum of Australia 1994 (GDA94)

500 0 500



Meters

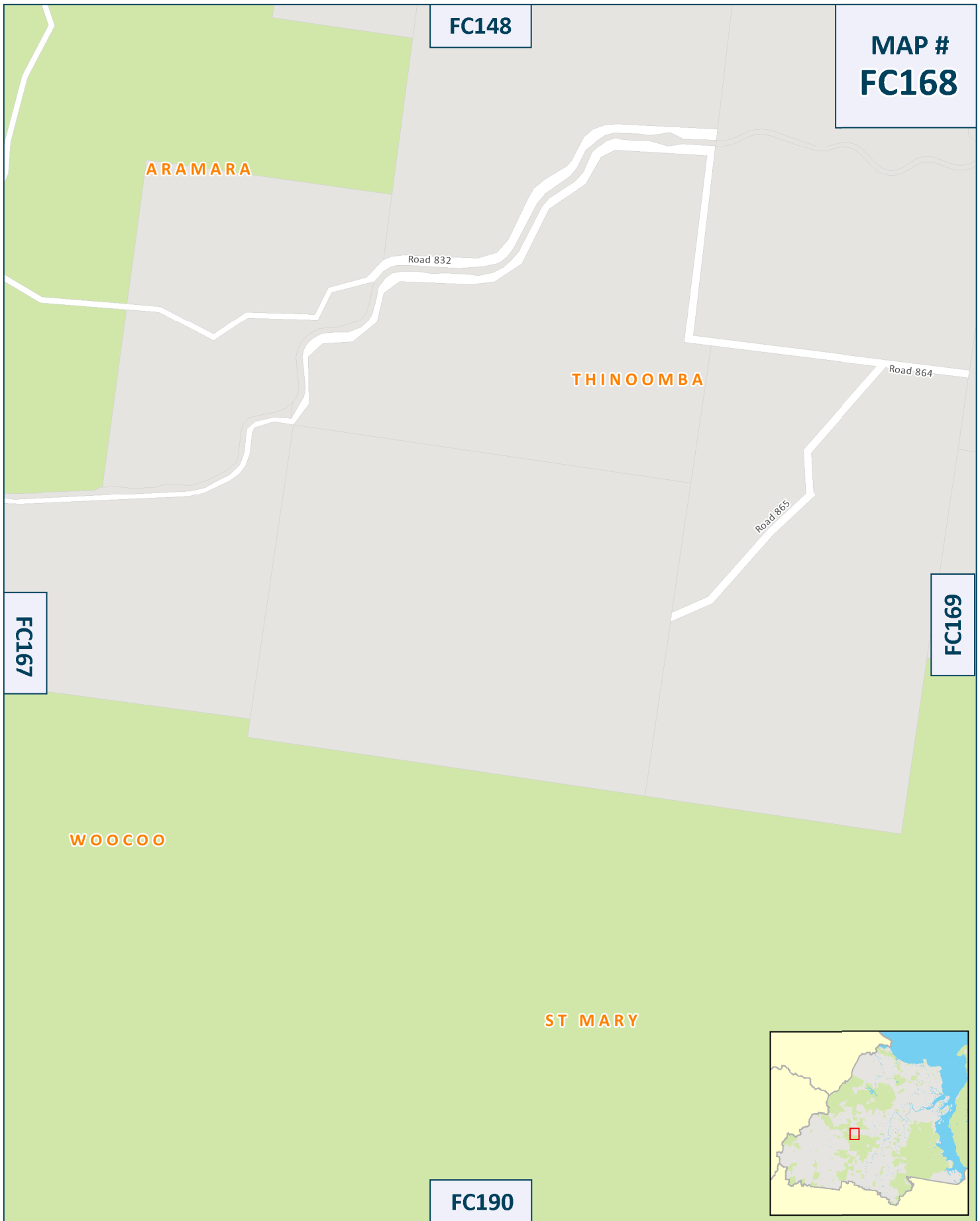
Scale: 1:26,000



Drawn By : FCRC GIS

09/05/2019

**FRASER COAST
MAPBOOK**



**MAP #
FC168**

FC148

FC167

FC169

FC190



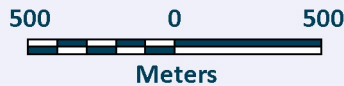
Produced By:



Fraser Coast Regional Council
PO Box 1943
Hervey Bay, QLD 4655
Ph: 1300 794 929

Disclaimer
 While every care is taken to ensure the accuracy of this product Fraser Coast Regional Council makes no representations or warranties about accuracy, reliability, completeness or suitability for any particular purpose and disclaims all responsibility and liability (including without limitation, liability or negligence) for expenses, losses, damages (including indirect or consequential damage) and costs you may incur as a result of the product being inaccurate or incomplete in any way or for any reason.

© Crown and Council Copyright Reserved
 Geocentric Datum of Australia 1994 (GDA94)

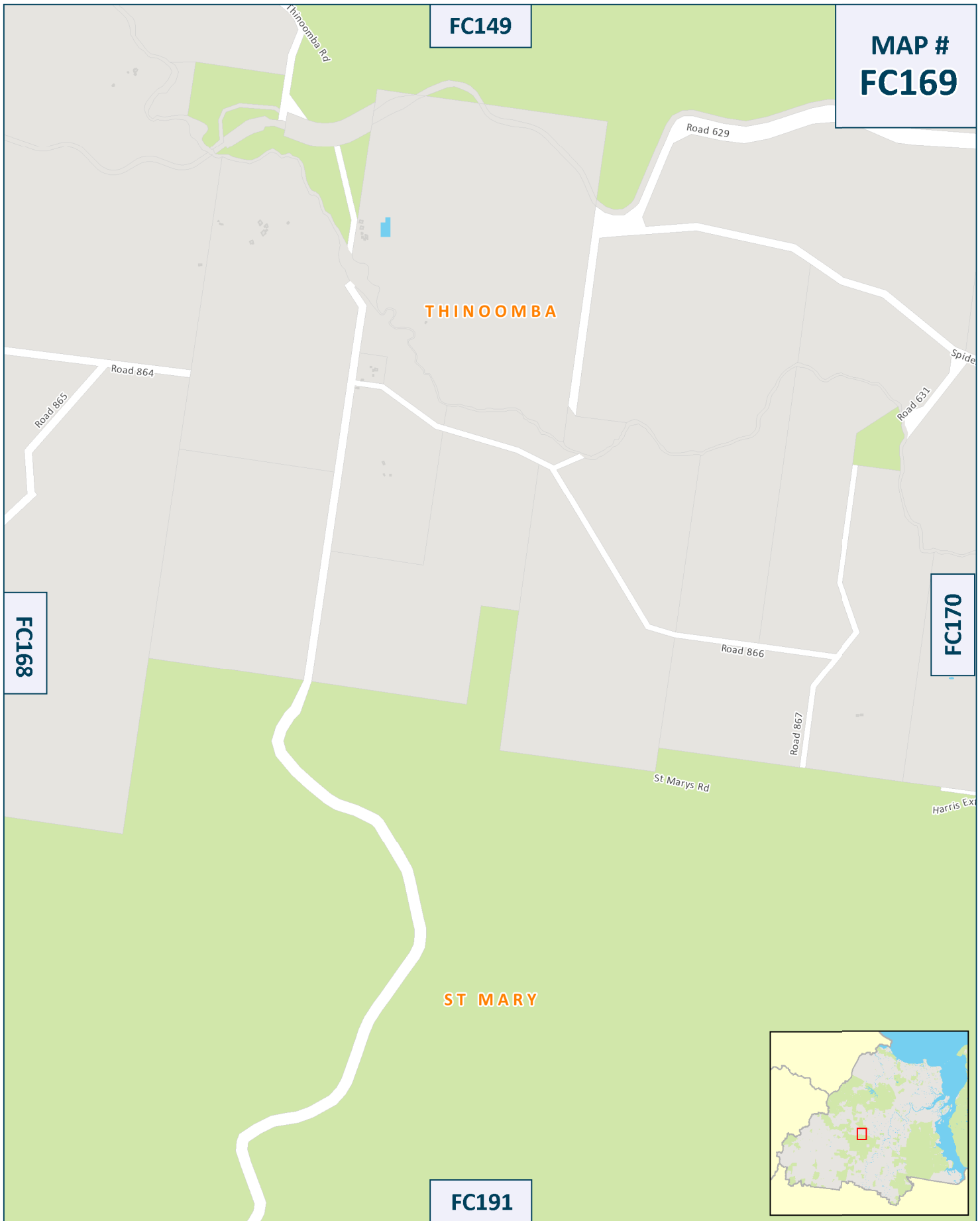


Scale: 1:26,000



Drawn By : FCRC GIS 09/05/2019

**FRASER COAST
MAPBOOK**



**MAP #
FC169**

FC149

THINOOMBA

FC168

FC170

ST MARY

FC191



Produced By:



**Fraser Coast
REGIONAL COUNCIL**

**Fraser Coast Regional Council
PO Box 1943
Hervey Bay, QLD 4655
Ph: 1300 794 929**

Disclaimer
While every care is taken to ensure the accuracy of this product Fraser Coast Regional Council makes no representations or warranties about accuracy, reliability, completeness or suitability for any particular purpose and disclaims all responsibility and liability (including without limitation, liability or negligence) for expenses, losses, damages (including indirect or consequential damage) and costs you may incur as a result of the product being inaccurate or incomplete in any way or for any reason.

© Crown and Council. Copyright Reserved
Geocentric Datum of Australia 1994 (GDA94)

500 0 500



Meters

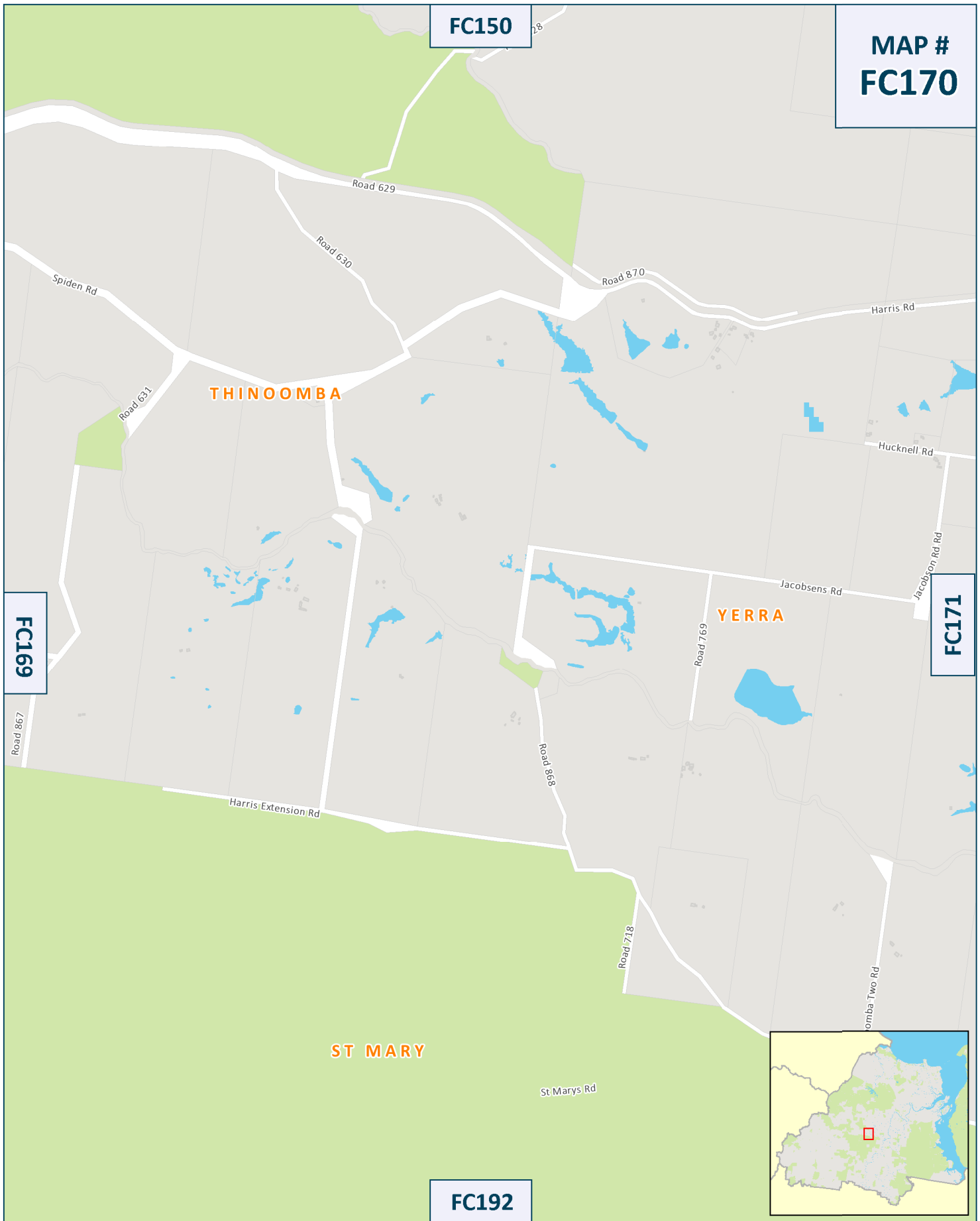
Scale: 1:26,000



Drawn By : FCRC GIS

09/05/2019

**FRASER COAST
MAPBOOK**



**MAP #
FC170**

FC150

FC169

FC171

FC192

Produced By:



**Fraser Coast
REGIONAL COUNCIL**

**Fraser Coast Regional Council
PO Box 1943
Hervey Bay, QLD 4655
Ph: 1300 794 929**

Disclaimer
While every care is taken to ensure the accuracy of this product Fraser Coast Regional Council makes no representations or warranties about accuracy, reliability, completeness or suitability for any particular purpose and disclaims all responsibility and liability (including without limitation, liability or negligence) for expenses, losses, damages (including indirect or consequential damage) and costs you may incur as a result of the product being inaccurate or incomplete in any way or for any reason.

© Crown and Council. Copyright Reserved
Geocentric Datum of Australia 1994 (GDA94)

500 0 500



Meters

Scale: 1:26,000



Drawn By : FCRC GIS

09/05/2019

**FRASER COAST
MAPBOOK**

MAP #
FC171

FC151

THINOOMBA

PILERWA

YERRA

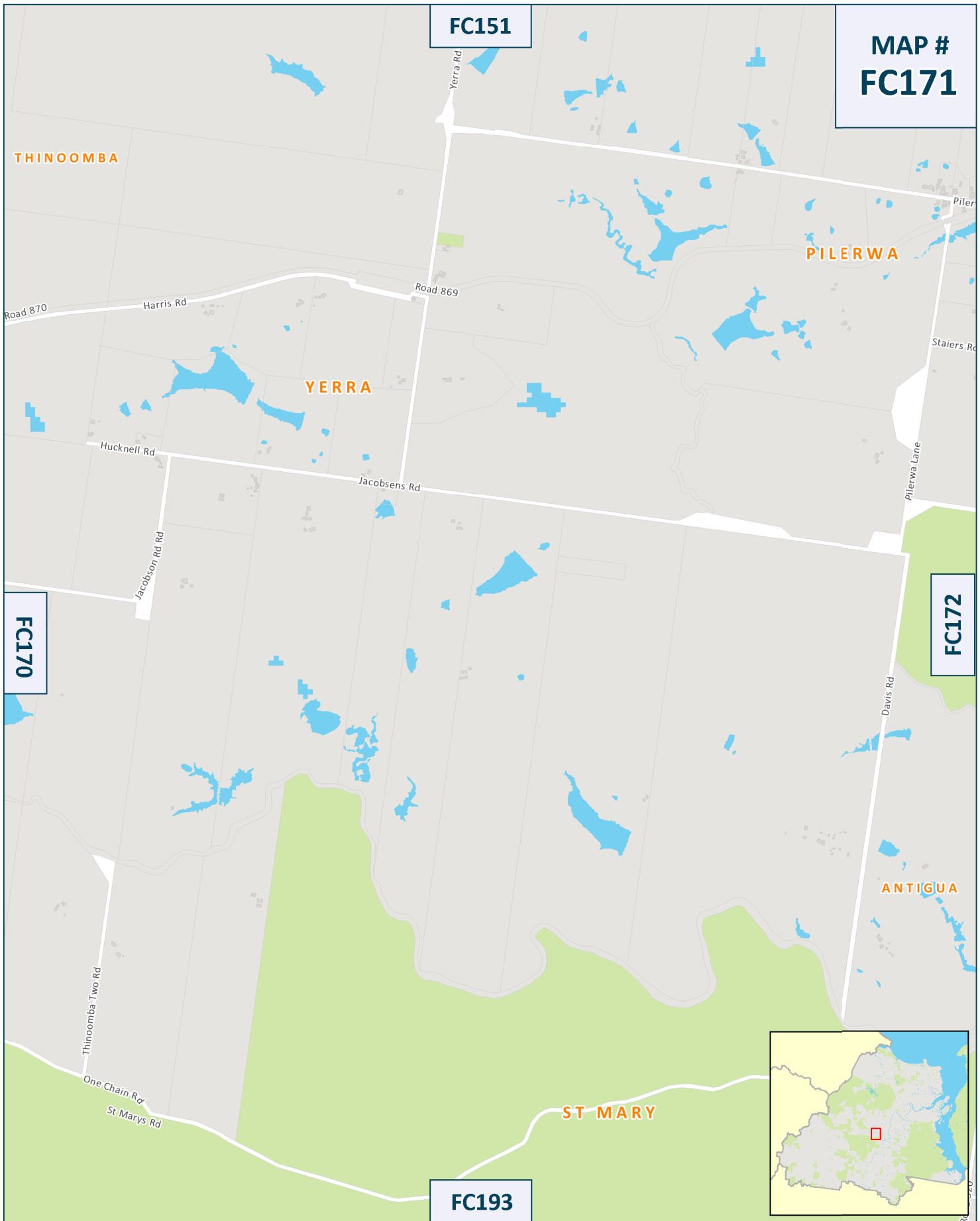
FC172

ANTIGUA

ST MARY

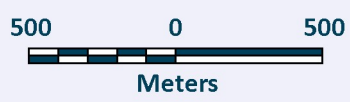
FC193

FC170



Produced By:

Fraser Coast Regional Council
PO Box 1943
Hervey Bay, QLD 4655
Ph: 1300 794 929



Scale: 1:26,000



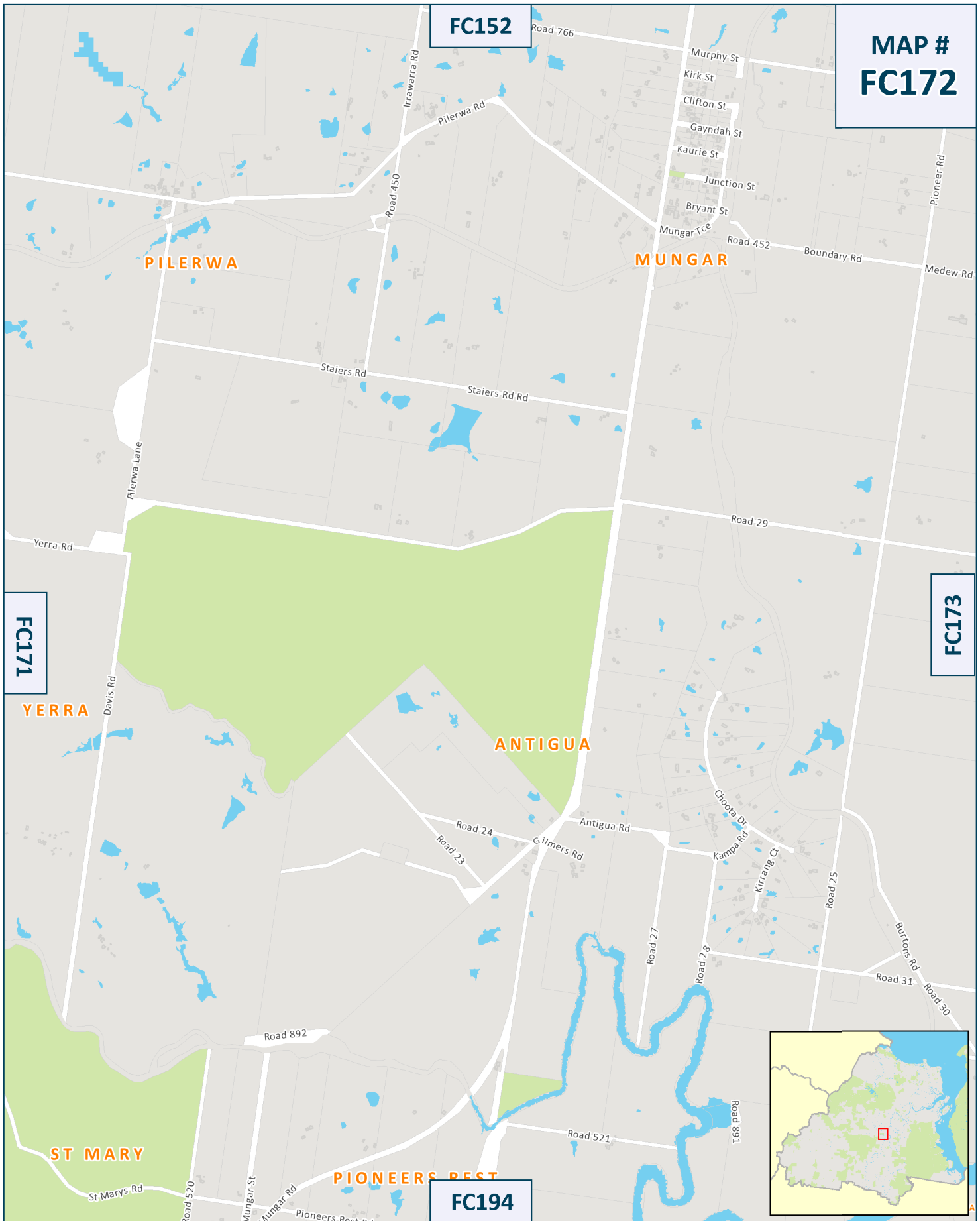
Drawn By : FCRC GIS 09/05/2019

**FRASER COAST
MAPBOOK**



Disclaimer
While every care is taken to ensure the accuracy of this product Fraser Coast Regional Council makes no representations or warranties about accuracy, reliability, completeness or suitability for any particular purpose and disclaims all responsibility and liability (including without limitation, liability or negligence) for expenses, losses, damages (including indirect or consequential damage) and costs you may incur as a result of the product being inaccurate or incomplete in any way or for any reason.

© Crown and Council. Copyright Reserved
Geocentric Datum of Australia 1994 (GDA94)



**MAP #
FC172**

FC173

FC171

FC194



Produced By:

Fraser Coast Regional Council
PO Box 1943
Hervey Bay, QLD 4655
Ph: 1300 794 929

500 0 500



Meters

Scale: 1:26,000



Drawn By : FCRC GIS 09/05/2019

**FRASER COAST
MAPBOOK**



Disclaimer
 While every care is taken to ensure the accuracy of this product Fraser Coast Regional Council makes no representations or warranties about accuracy, reliability, completeness or suitability for any particular purpose and disclaims all responsibility and liability (including without limitation, liability or negligence) for expenses, losses, damages (including indirect or consequential damage) and costs you may incur as a result of the product being inaccurate or incomplete in any way or for any reason.

© Crown and Council. Copyright Reserved
 Geocentric Datum of Australia 1994 (GDA94)

FC153

FC174

FC172

FC195

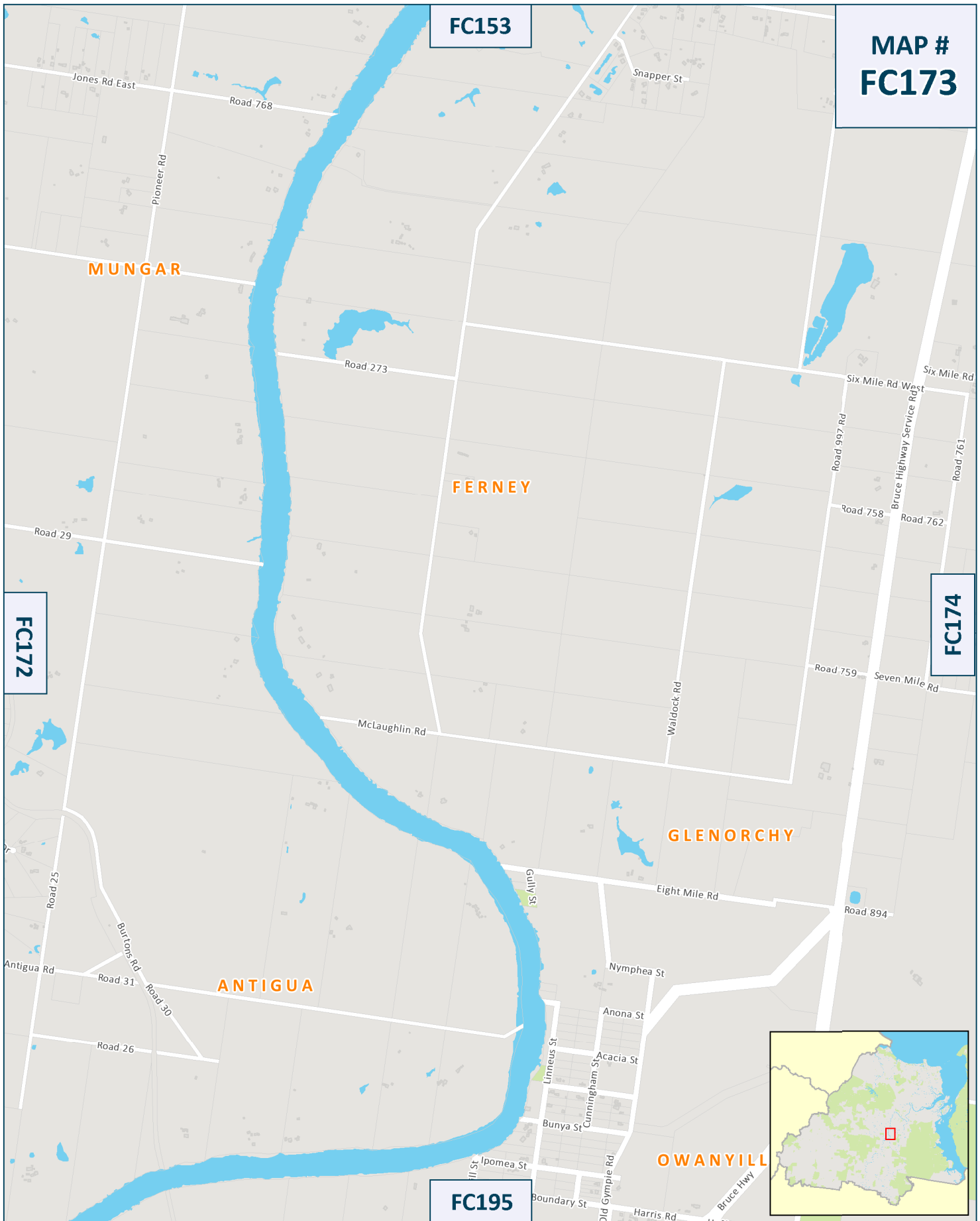
MUNGAR

FERNEY

GLENORCHY

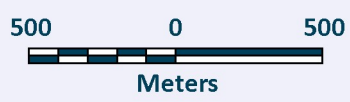
ANTIGUA

OWANYILL



Produced By:

Fraser Coast Regional Council
 PO Box 1943
 Hervey Bay, QLD 4655
 Ph: 1300 794 929



Scale: 1:26,000



**FRASER COAST
MAPBOOK**

Drawn By : FCRC GIS 09/05/2019



Disclaimer
 While every care is taken to ensure the accuracy of this product Fraser Coast Regional Council makes no representations or warranties about accuracy, reliability, completeness or suitability for any particular purpose and disclaims all responsibility and liability (including without limitation, liability or negligence) for expenses, losses, damages (including indirect or consequential damage) and costs you may incur as a result of the product being inaccurate or incomplete in any way or for any reason.

© Crown and Council. Copyright Reserved
 Geocentric Datum of Australia 1994 (GDA94)



MAP #
FC174

FC154

FC175

FC173

FC196



Produced By:

Fraser Coast Regional Council
PO Box 1943
Hervey Bay, QLD 4655
Ph: 1300 794 929

500 0 500



Meters

Scale: 1:26,000



Drawn By : FCRC GIS

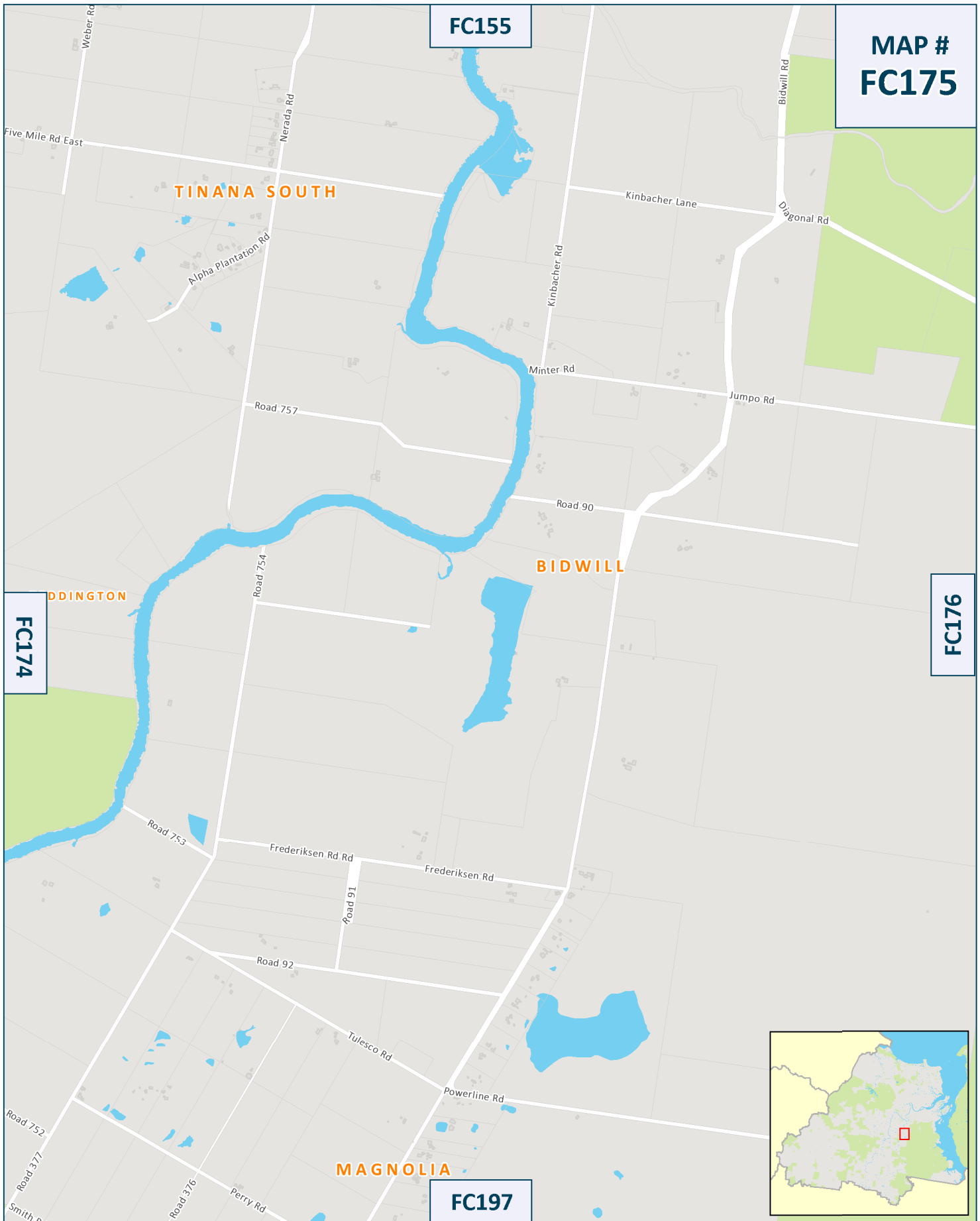
09/05/2019

FRASER COAST
MAPBOOK



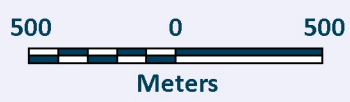
Disclaimer
While every care is taken to ensure the accuracy of this product Fraser Coast Regional Council makes no representations or warranties about accuracy, reliability, completeness or suitability for any particular purpose and disclaims all responsibility and liability (including without limitation, liability or negligence) for expenses, losses, damages (including indirect or consequential damage) and costs you may incur as a result of the product being inaccurate or incomplete in any way or for any reason.

© Crown and Council Copyright Reserved
Geocentric Datum of Australia 1994 (GDA94)



Produced By:

Fraser Coast Regional Council
 PO Box 1943
 Hervey Bay, QLD 4655
 Ph: 1300 794 929



Scale: 1:26,000



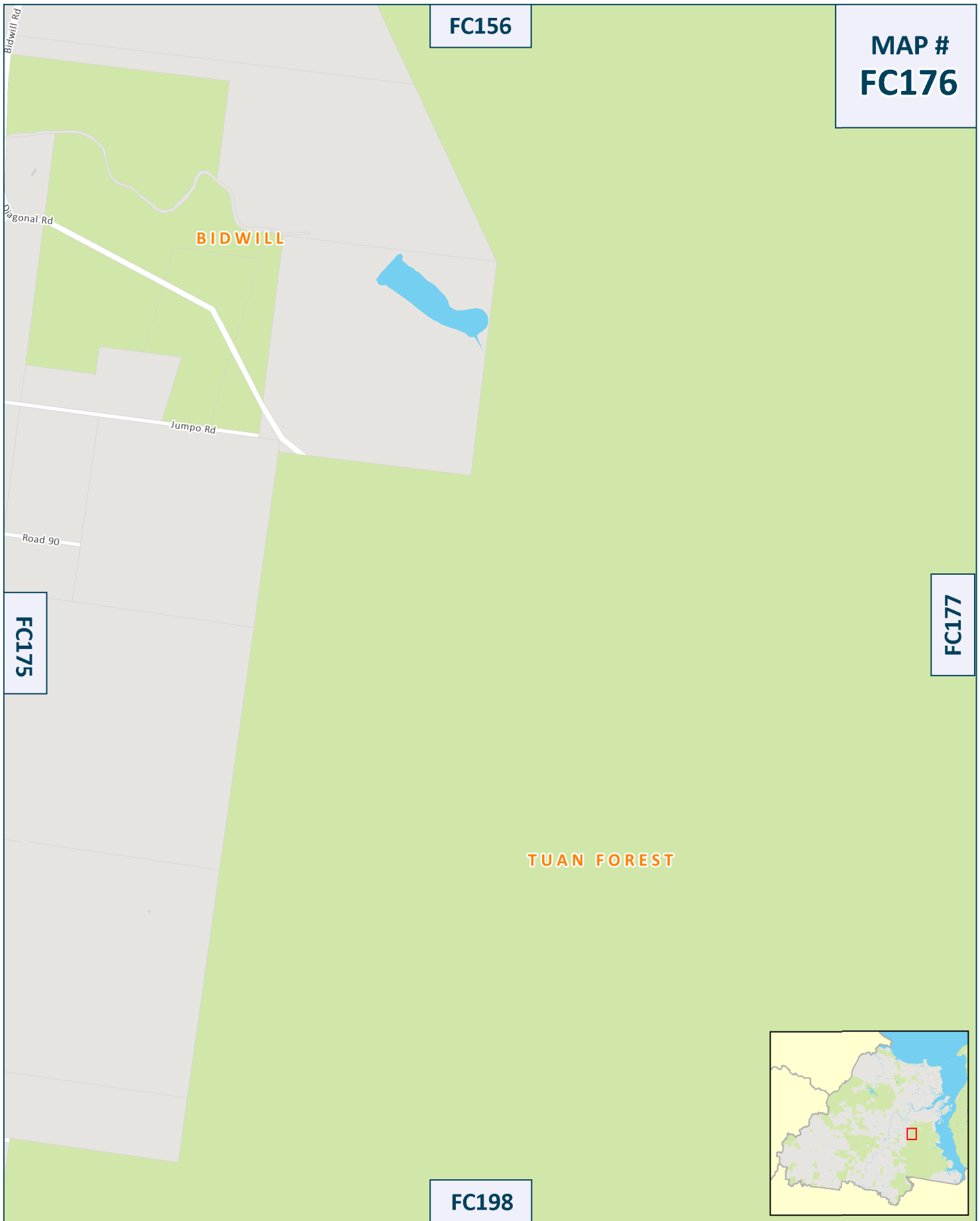
Drawn By : FCRC GIS 09/05/2019

FRASER COAST MAPBOOK



Disclaimer
 While every care is taken to ensure the accuracy of this product Fraser Coast Regional Council makes no representations or warranties about accuracy, reliability, completeness or suitability for any particular purpose and disclaims all responsibility and liability (including without limitation, liability or negligence) for expenses, losses, damages (including indirect or consequential damage) and costs you may incur as a result of the product being inaccurate or incomplete in any way or for any reason.

© Crown and Council. Copyright Reserved
 Geocentric Datum of Australia 1994 (GDA94)



**MAP #
FC176**

FC156

FC175

FC177

FC198



Produced By:



**Fraser Coast
REGIONAL COUNCIL**

**Fraser Coast Regional Council
PO Box 1943
Hervey Bay, QLD 4655
Ph: 1300 794 929**

Disclaimer
While every care is taken to ensure the accuracy of this product Fraser Coast Regional Council makes no representations or warranties about accuracy, reliability, completeness or suitability for any particular purpose and disclaims all responsibility and liability (including without limitation, liability or negligence) for expenses, losses, damages (including indirect or consequential damage) and costs you may incur as a result of the product being inaccurate or incomplete in any way or for any reason.

© Crown and Council. Copyright Reserved
Geocentric Datum of Australia 1994 (GDA94)

500 0 500



Meters

Scale: 1:26,000



Drawn By : FCRC GIS

09/05/2019

**FRASER COAST
MAPBOOK**

FC157

BOONOOROO PLAINS

MAP #
FC177

FC176

FC178

TUAN FOREST

Tuan Forest Rd

FC199



Produced By:

Fraser Coast Regional Council
PO Box 1943
Hervey Bay, QLD 4655
Ph: 1300 794 929

500 0 500



Meters

Scale: 1:26,000



**FRASER COAST
MAPBOOK**

Drawn By : FCRC GIS 09/05/2019



Disclaimer
While every care is taken to ensure the accuracy of this product Fraser Coast Regional Council makes no representations or warranties about accuracy, reliability, completeness or suitability for any particular purpose and disclaims all responsibility and liability (including without limitation, liability or negligence) for expenses, losses, damages (including indirect or consequential damage) and costs you may incur as a result of the product being inaccurate or incomplete in any way or for any reason.

© Crown and Council Copyright Reserved
Geocentric Datum of Australia 1994 (GDA94)

FC158

MAP #
FC178

BOONOOROO PLAINS

Maryborough Cooloola Rd

Maaroom Rd

Road 144

FC177

FC179

TUAN FOREST

FC200



Produced By:

Fraser Coast Regional Council
PO Box 1943
Hervey Bay, QLD 4655
Ph: 1300 794 929

500 0 500



Meters

Scale: 1:26,000



Drawn By : FCRC GIS

09/05/2019

FRASER COAST
MAPBOOK



Disclaimer
While every care is taken to ensure the accuracy of this product Fraser Coast Regional Council makes no representations or warranties about accuracy, reliability, completeness or suitability for any particular purpose and disclaims all responsibility and liability (including without limitation, liability or negligence) for expenses, losses, damages (including indirect or consequential damage) and costs you may incur as a result of the product being inaccurate or incomplete in any way or for any reason.

© Crown and Council. Copyright Reserved
Geocentric Datum of Australia 1994 (GDA94)

MAP #
FC179

FC159

MAAROOM

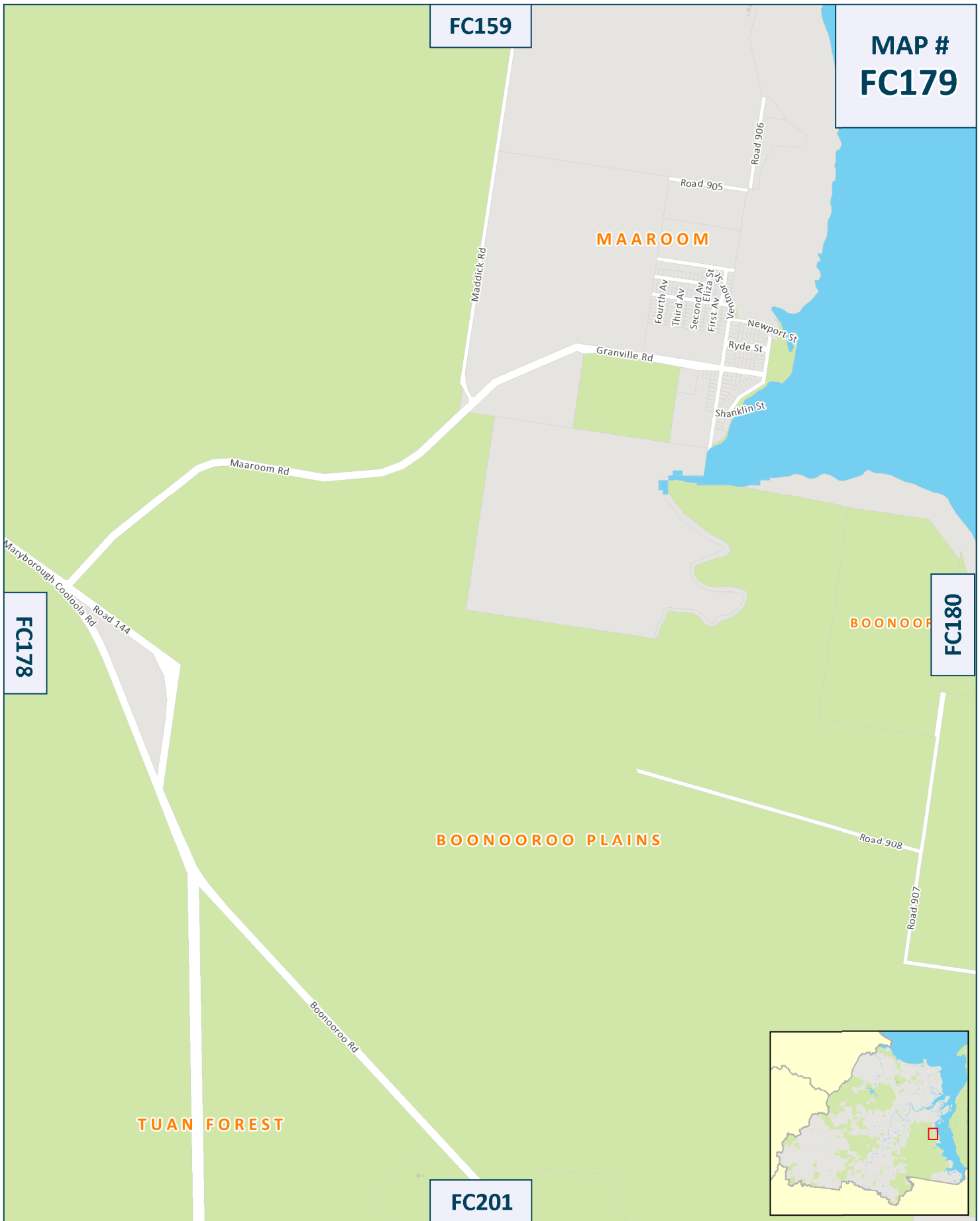
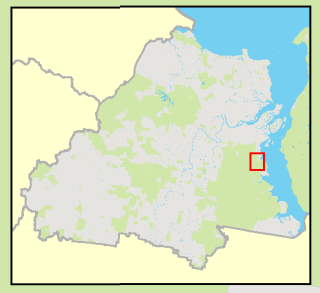
FC180

BOONOROO

BOONOROO PLAINS

TUAN FOREST

FC201



Produced By:

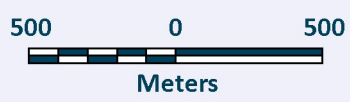


Fraser Coast
REGIONAL COUNCIL

Fraser Coast Regional Council
PO Box 1943
Hervey Bay, QLD 4655
Ph: 1300 794 929

Disclaimer
While every care is taken to ensure the accuracy of this product Fraser Coast Regional Council makes no representations or warranties about accuracy, reliability, completeness or suitability for any particular purpose and disclaims all responsibility and liability (including without limitation, liability or negligence) for expenses, losses, damages (including indirect or consequential damage) and costs you may incur as a result of the product being inaccurate or incomplete in any way or for any reason.

© Crown and Council. Copyright Reserved
Geocentric Datum of Australia 1994 (GDA94)



Scale: 1:26,000



Drawn By : FCRC GIS 09/05/2019

FRASER COAST
MAPBOOK

MAAROOM

MAP #
FC180

FC179

BOONOROO

BOONOROO PLAINS

Road 908

Road 907

Road 130

FC202



Produced By:

Fraser Coast Regional Council
PO Box 1943
Hervey Bay, QLD 4655
Ph: 1300 794 929



Fraser Coast
REGIONAL COUNCIL

Disclaimer
While every care is taken to ensure the accuracy of this product Fraser Coast Regional Council makes no representations or warranties about accuracy, reliability, completeness or suitability for any particular purpose and disclaims all responsibility and liability (including without limitation, liability or negligence) for expenses, losses, damages (including indirect or consequential damage) and costs you may incur as a result of the product being inaccurate or incomplete in any way or for any reason.

© Crown and Council. Copyright Reserved
Geocentric Datum of Australia 1994 (GDA94)

500 0 500



Meters

Scale: 1:26,000



Drawn By : FCRC GIS

09/05/2019

FRASER COAST
MAPBOOK

MAP #
FC181

BOOMPA

FC182

FC204

Road 101

Road 100

Road 96



Produced By:

Fraser Coast Regional Council
PO Box 1943
Hervey Bay, QLD 4655
Ph: 1300 794 929

500 0 500



Meters

Scale: 1:26,000



Drawn By : FCRC GIS

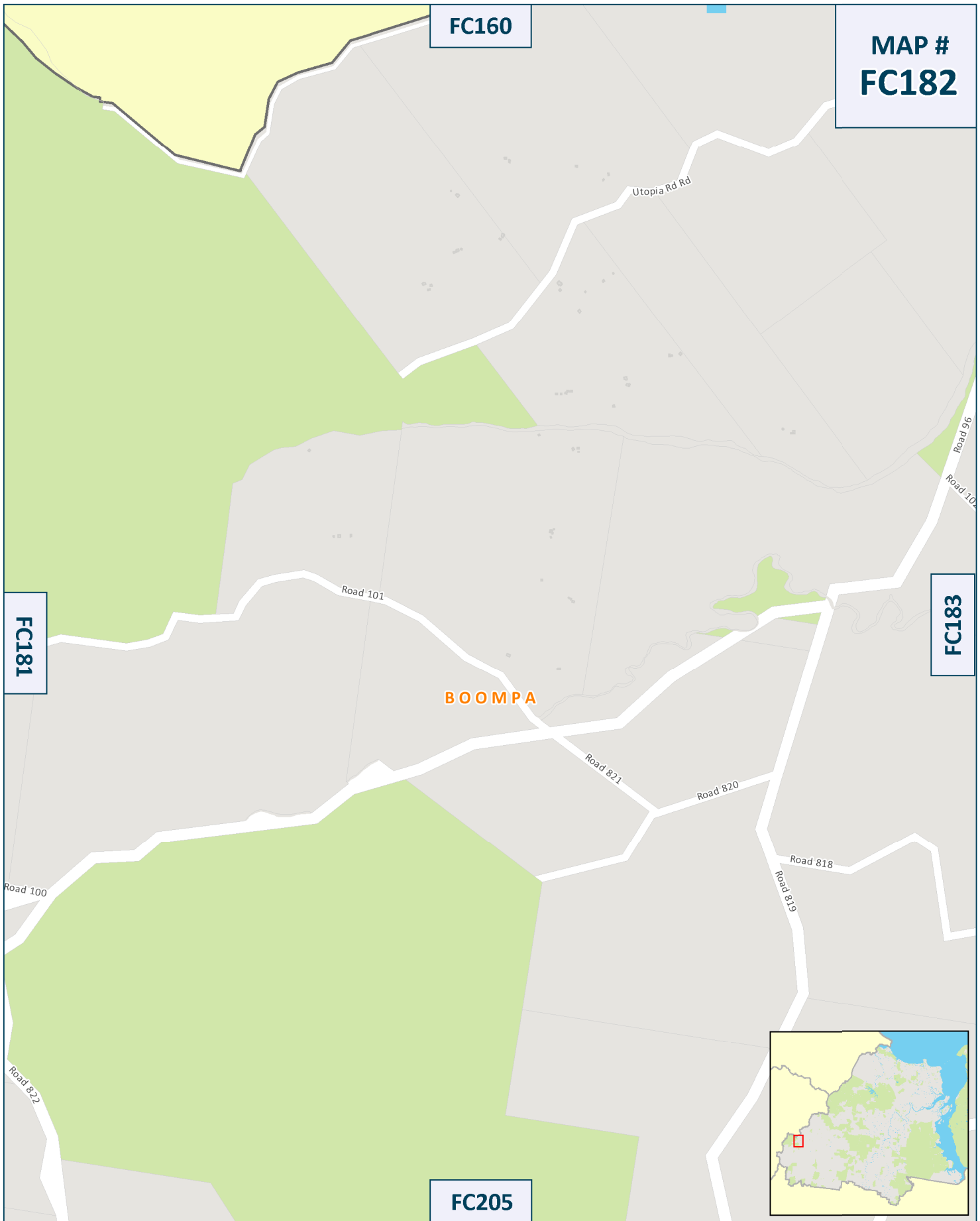
09/05/2019

FRASER COAST
MAPBOOK



Disclaimer
While every care is taken to ensure the accuracy of this product Fraser Coast Regional Council makes no representations or warranties about accuracy, reliability, completeness or suitability for any particular purpose and disclaims all responsibility and liability (including without limitation, liability or negligence) for expenses, losses, damages (including indirect or consequential damage) and costs you may incur as a result of the product being inaccurate or incomplete in any way or for any reason.

© Crown and Council. Copyright Reserved
Geocentric Datum of Australia 1994 (GDA94)



MAP #
FC182

FC160

FC181

FC183

BOOMPA

FC205



Produced By:



Fraser Coast
REGIONAL COUNCIL

Fraser Coast Regional Council
PO Box 1943
Hervey Bay, QLD 4655
Ph: 1300 794 929

Disclaimer
While every care is taken to ensure the accuracy of this product Fraser Coast Regional Council makes no representations or warranties about accuracy, reliability, completeness or suitability for any particular purpose and disclaims all responsibility and liability (including without limitation, liability or negligence) for expenses, losses, damages (including indirect or consequential damage) and costs you may incur as a result of the product being inaccurate or incomplete in any way or for any reason.

© Crown and Council. Copyright Reserved
Geocentric Datum of Australia 1994 (GDA94)

500 0 500



Meters

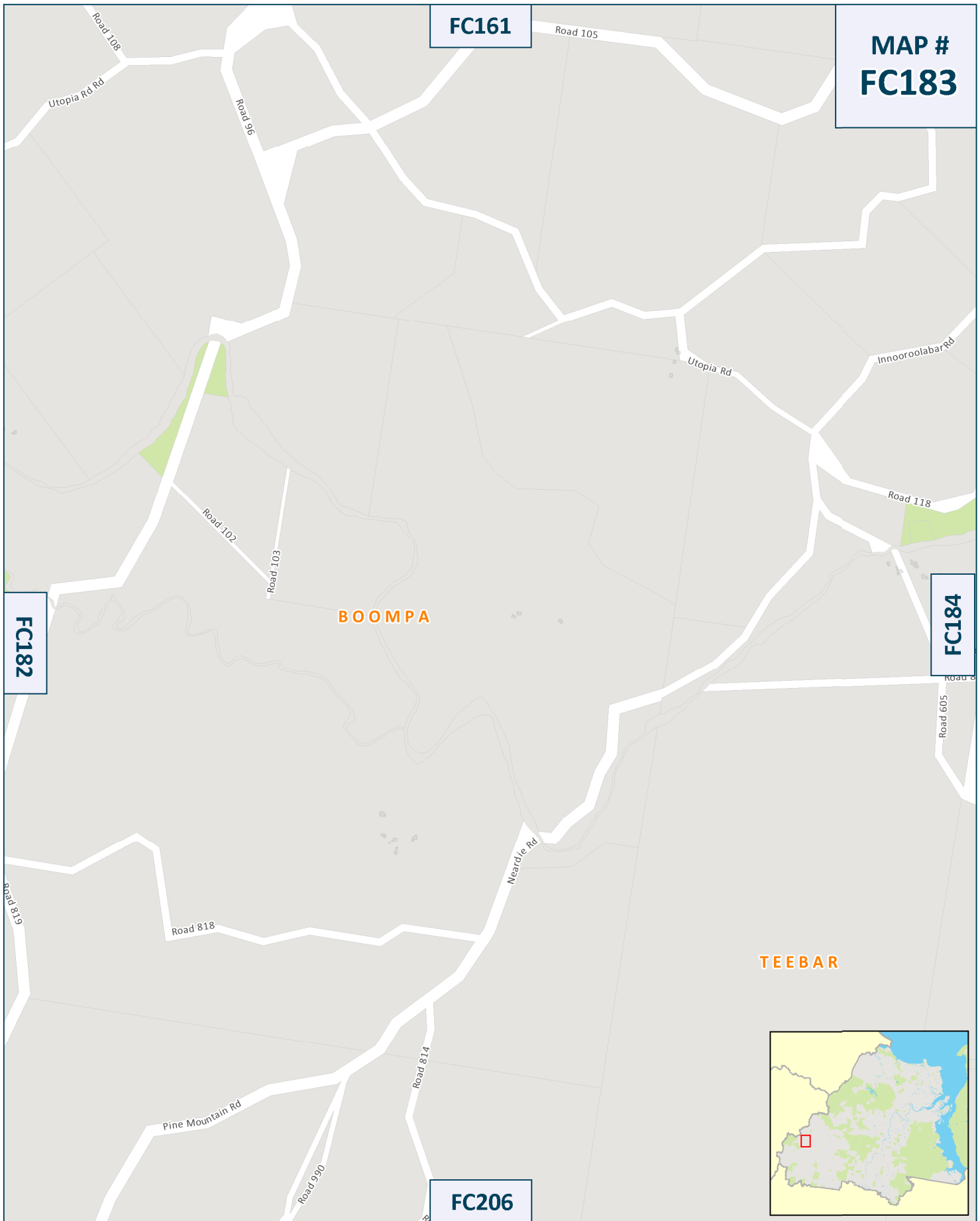
Scale: 1:26,000



Drawn By : FCRC GIS

09/05/2019

FRASER COAST
MAPBOOK



MAP #
FC183

FC161

FC182

FC184

BOOMPA

TEEBAR

FC206



Produced By:



Fraser Coast
REGIONAL COUNCIL

Fraser Coast Regional Council
PO Box 1943
Hervey Bay, QLD 4655
Ph: 1300 794 929

Disclaimer
While every care is taken to ensure the accuracy of this product Fraser Coast Regional Council makes no representations or warranties about accuracy, reliability, completeness or suitability for any particular purpose and disclaims all responsibility and liability (including without limitation, liability or negligence) for expenses, losses, damages (including indirect or consequential damage) and costs you may incur as a result of the product being inaccurate or incomplete in any way or for any reason.

© Crown and Council Copyright Reserved
Geocentric Datum of Australia 1994 (GDA94)

500 0 500



Meters

Scale: 1:26,000



Drawn By : FCRC GIS

09/05/2019

FRASER COAST
MAPBOOK



**MAP #
FC184**

BOOMPA

FC162

FC183

FC185

TEEBAR

FC207



Produced By:



**Fraser Coast
REGIONAL COUNCIL**

**Fraser Coast Regional Council
PO Box 1943
Hervey Bay, QLD 4655
Ph: 1300 794 929**

Disclaimer
While every care is taken to ensure the accuracy of this product Fraser Coast Regional Council makes no representations or warranties about accuracy, reliability, completeness or suitability for any particular purpose and disclaims all responsibility and liability (including without limitation, liability or negligence) for expenses, losses, damages (including indirect or consequential damage) and costs you may incur as a result of the product being inaccurate or incomplete in any way or for any reason.

© Crown and Council Copyright Reserved
Geocentric Datum of Australia 1994 (GDA94)

500 0 500



Meters

Scale: 1:26,000



Drawn By : FCRC GIS

09/05/2019

**FRASER COAST
MAPBOOK**



**MAP #
FC185**

FC163

FC184

FC186

FC208



Produced By:



Fraser Coast
REGIONAL COUNCIL

Fraser Coast Regional Council
PO Box 1943
Hervey Bay, QLD 4655
Ph: 1300 794 929

Disclaimer
While every care is taken to ensure the accuracy of this product Fraser Coast Regional Council makes no representations or warranties about accuracy, reliability, completeness or suitability for any particular purpose and disclaims all responsibility and liability (including without limitation, liability or negligence) for expenses, losses, damages (including indirect or consequential damage) and costs you may incur as a result of the product being inaccurate or incomplete in any way or for any reason.

© Crown and Council. Copyright Reserved
Geocentric Datum of Australia 1994 (GDA94)

500 0 500



Meters

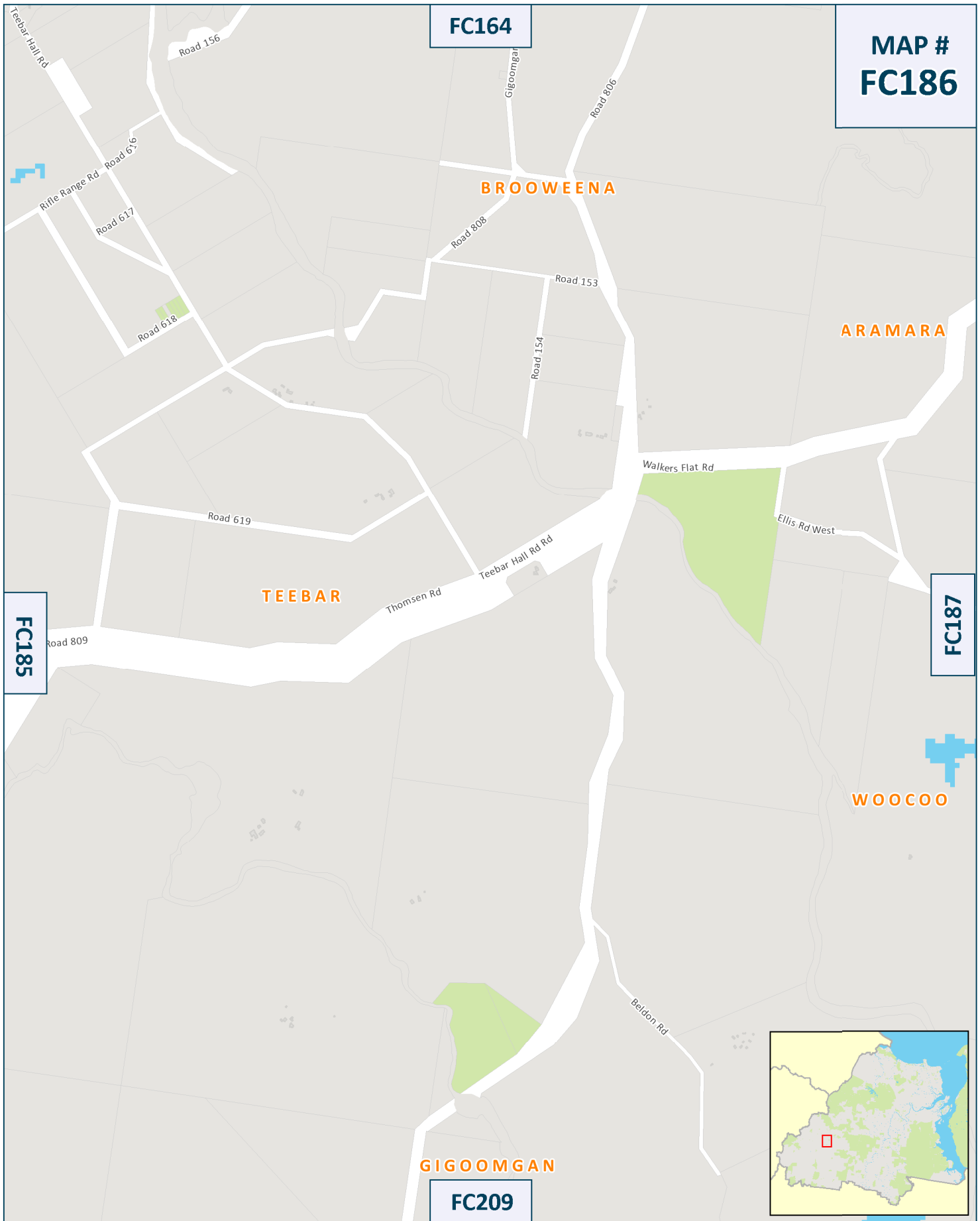
Scale: 1:26,000



Drawn By : FCRC GIS

09/05/2019

**FRASER COAST
MAPBOOK**



**MAP #
FC186**

FC164

FC185

FC187

FC209



Produced By:



**Fraser Coast
REGIONAL COUNCIL**

**Fraser Coast Regional Council
PO Box 1943
Hervey Bay, QLD 4655
Ph: 1300 794 929**

Disclaimer
While every care is taken to ensure the accuracy of this product Fraser Coast Regional Council makes no representations or warranties about accuracy, reliability, completeness or suitability for any particular purpose and disclaims all responsibility and liability (including without limitation, liability or negligence) for expenses, losses, damages (including indirect or consequential damage) and costs you may incur as a result of the product being inaccurate or incomplete in any way or for any reason.

© Crown and Council. Copyright Reserved
Geocentric Datum of Australia 1994 (GDA94)

500 0 500



Meters

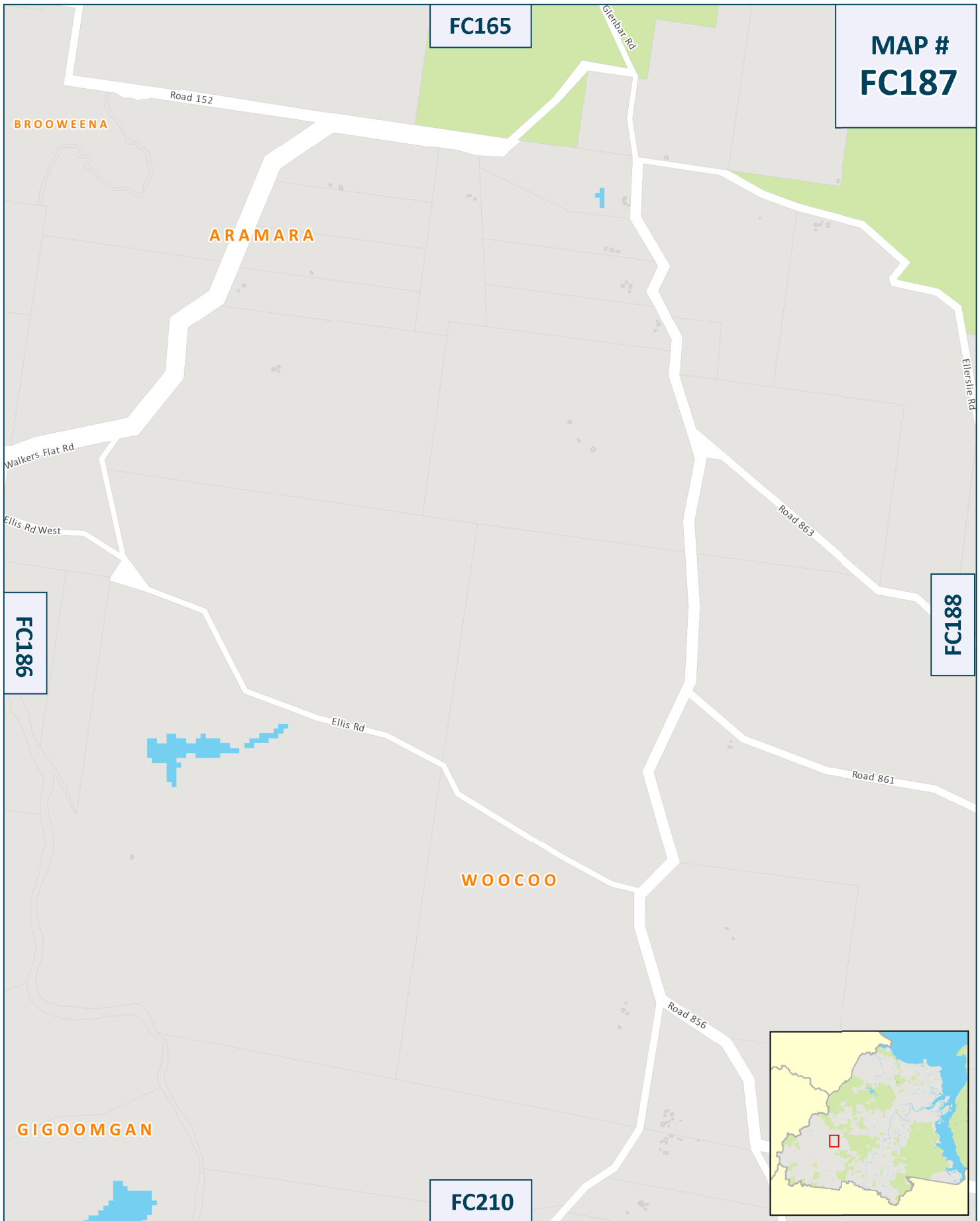
Scale: 1:26,000



Drawn By : FCRC GIS

09/05/2019

**FRASER COAST
MAPBOOK**



**MAP #
FC187**

FC165

FC186

FC188

FC210



Produced By:



Fraser Coast
REGIONAL COUNCIL

Fraser Coast Regional Council
PO Box 1943
Hervey Bay, QLD 4655
Ph: 1300 794 929

Disclaimer
While every care is taken to ensure the accuracy of this product Fraser Coast Regional Council makes no representations or warranties about accuracy, reliability, completeness or suitability for any particular purpose and disclaims all responsibility and liability (including without limitation, liability or negligence) for expenses, losses, damages (including indirect or consequential damage) and costs you may incur as a result of the product being inaccurate or incomplete in any way or for any reason.

© Crown and Council. Copyright Reserved
Geocentric Datum of Australia 1994 (GDA94)

500 0 500



Meters

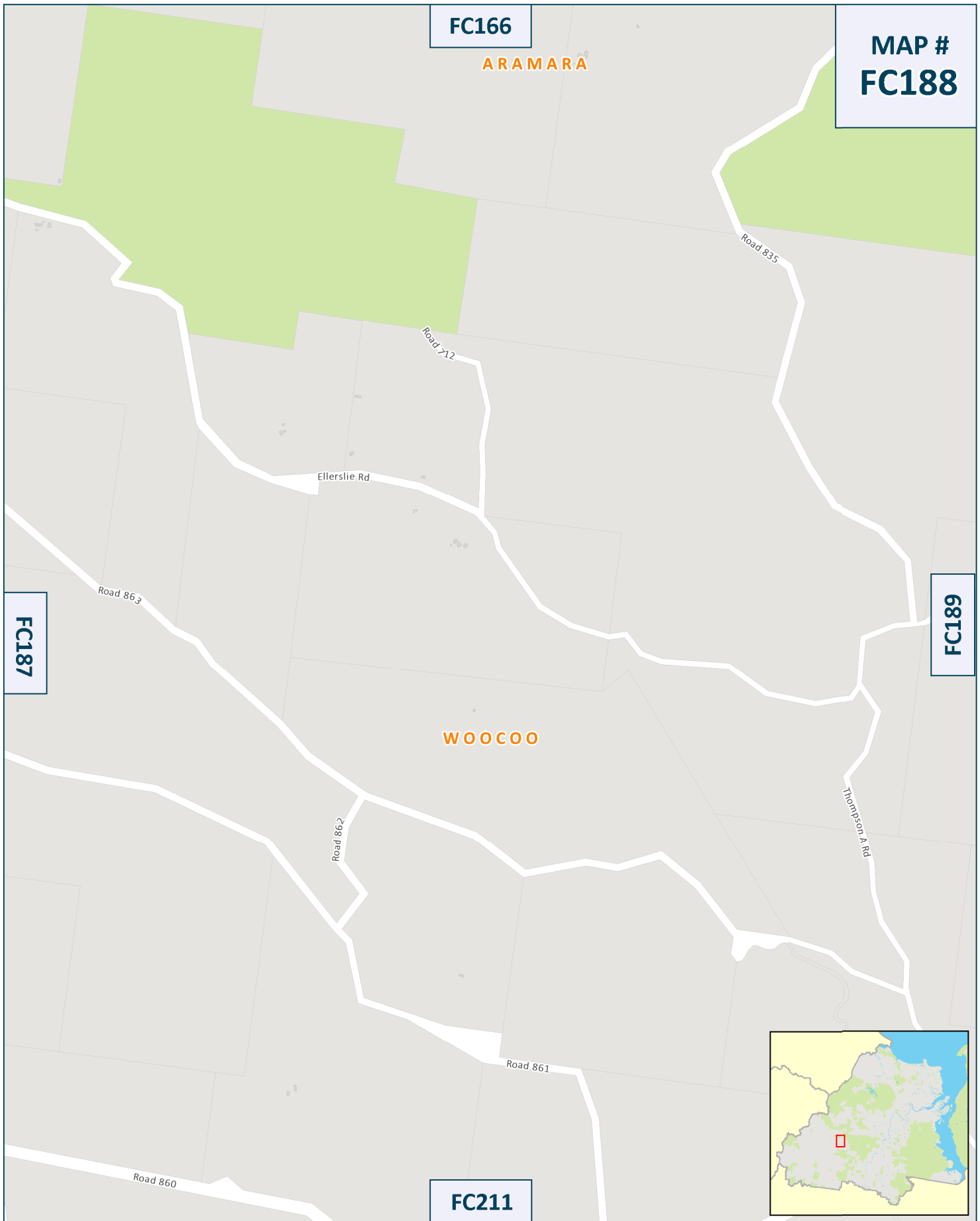
Scale: 1:26,000



Drawn By : FCRC GIS

09/05/2019

**FRASER COAST
MAPBOOK**



FC166

ARAMARA

**MAP #
FC188**

FC187

FC189

FC211

WOOOO



Produced By:



**Fraser Coast
REGIONAL COUNCIL**

**Fraser Coast Regional Council
PO Box 1943
Hervey Bay, QLD 4655
Ph: 1300 794 929**

Disclaimer
While every care is taken to ensure the accuracy of this product Fraser Coast Regional Council makes no representations or warranties about accuracy, reliability, completeness or suitability for any particular purpose and disclaims all responsibility and liability (including without limitation, liability or negligence) for expenses, losses, damages (including indirect or consequential damage) and costs you may incur as a result of the product being inaccurate or incomplete in any way or for any reason.

© Crown and Council Copyright Reserved
Geocentric Datum of Australia 1994 (GDA94)

500 0 500



Meters

Scale: 1:26,000



Drawn By : FCRC GIS

09/05/2019

**FRASER COAST
MAPBOOK**

ARAMARA

FC167

MAP #
FC189

WOOCOO

FC188

FC190

FC212

Road 835

Ellerslie Rd

Thompson A Rd

Road 863

Road 564

Road 860

Road 857

Road 859



Produced By:

Fraser Coast Regional Council
PO Box 1943
Hervey Bay, QLD 4655
Ph: 1300 794 929

500 0 500



Meters

Scale: 1:26,000



**FRASER COAST
MAPBOOK**

Drawn By : FCRC GIS

09/05/2019



Disclaimer
While every care is taken to ensure the accuracy of this product Fraser Coast Regional Council makes no representations or warranties about accuracy, reliability, completeness or suitability for any particular purpose and disclaims all responsibility and liability (including without limitation, liability or negligence) for expenses, losses, damages (including indirect or consequential damage) and costs you may incur as a result of the product being inaccurate or incomplete in any way or for any reason.

© Crown and Council Copyright Reserved
Geocentric Datum of Australia 1994 (GDA94)

FC168

THINOC

MAP #
FC190

WOOCOO

FC189

ST MARY

FC191

FC213



Produced By:

Fraser Coast Regional Council
PO Box 1943
Hervey Bay, QLD 4655
Ph: 1300 794 929

500 0 500



Meters

Scale: 1:26,000



**FRASER COAST
MAPBOOK**

Drawn By : FCRC GIS

09/05/2019



Fraser Coast
REGIONAL COUNCIL

Disclaimer
While every care is taken to ensure the accuracy of this product Fraser Coast Regional Council makes no representations or warranties about accuracy, reliability, completeness or suitability for any particular purpose and disclaims all responsibility and liability (including without limitation, liability or negligence) for expenses, losses, damages (including indirect or consequential damage) and costs you may incur as a result of the product being inaccurate or incomplete in any way or for any reason.

© Crown and Council. Copyright Reserved
Geocentric Datum of Australia 1994 (GDA94)

THINOOMBA

FC169

MAP #
FC191

St Marys Rd

ST MARY

Thinoomba Rd

FC193

FC190

Road 565
Road 564

FC214



Produced By:

Fraser Coast Regional Council
PO Box 1943
Hervey Bay, QLD 4655
Ph: 1300 794 929

500 0 500



Meters

Scale: 1:26,000



Drawn By : FCRC GIS

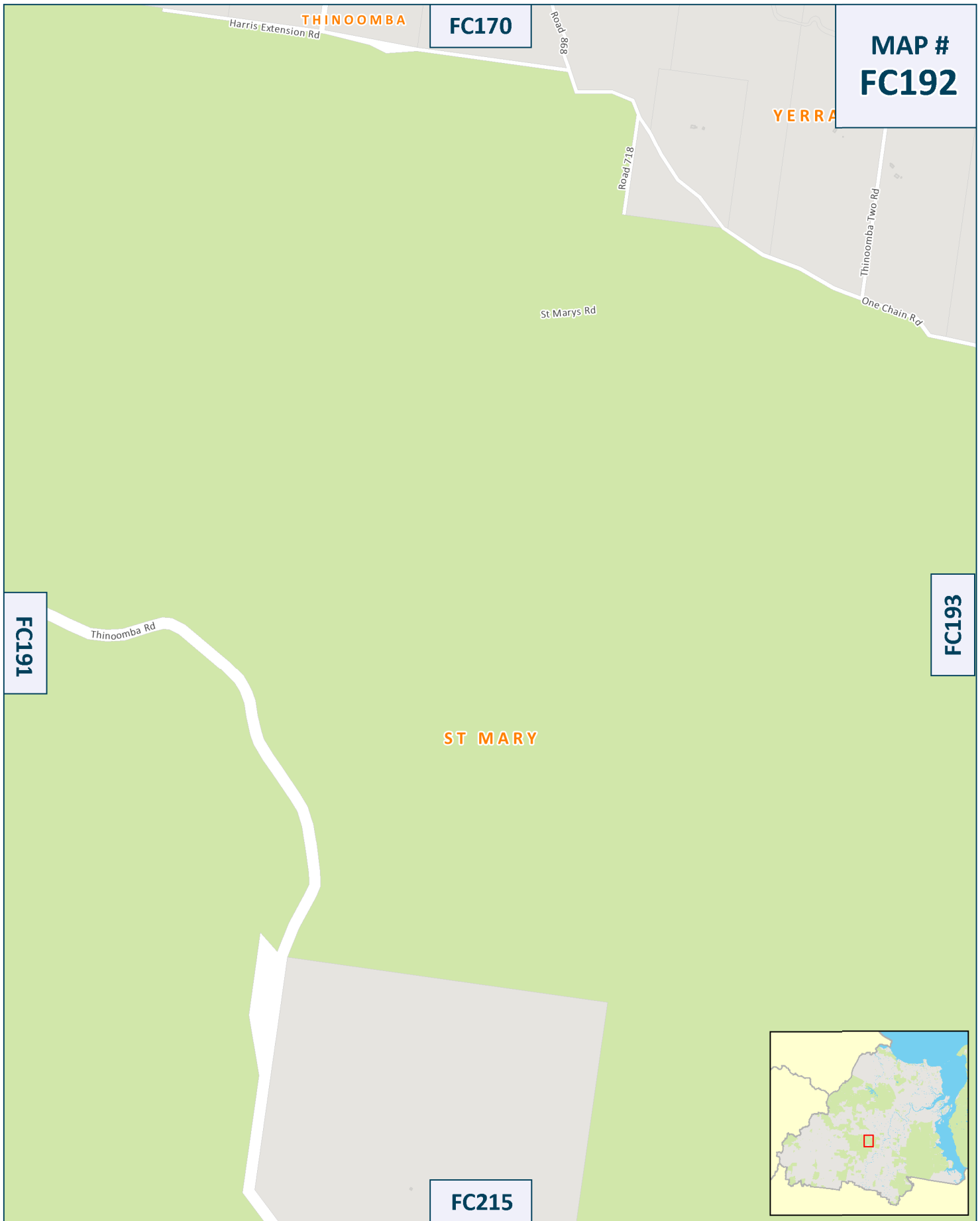
09/05/2019

**FRASER COAST
MAPBOOK**



Disclaimer
While every care is taken to ensure the accuracy of this product Fraser Coast Regional Council makes no representations or warranties about accuracy, reliability, completeness or suitability for any particular purpose and disclaims all responsibility and liability (including without limitation, liability or negligence) for expenses, losses, damages (including indirect or consequential damage) and costs you may incur as a result of the product being inaccurate or incomplete in any way or for any reason.

© Crown and Council Copyright Reserved
Geocentric Datum of Australia 1994 (GDA94)



**MAP #
FC192**

FC191

FC193

FC215



Produced By:

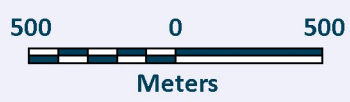


**Fraser Coast
REGIONAL COUNCIL**

**Fraser Coast Regional Council
PO Box 1943
Hervey Bay, QLD 4655
Ph: 1300 794 929**

Disclaimer
While every care is taken to ensure the accuracy of this product Fraser Coast Regional Council makes no representations or warranties about accuracy, reliability, completeness or suitability for any particular purpose and disclaims all responsibility and liability (including without limitation, liability or negligence) for expenses, losses, damages (including indirect or consequential damage) and costs you may incur as a result of the product being inaccurate or incomplete in any way or for any reason.

© Crown and Council Copyright Reserved
Geocentric Datum of Australia 1994 (GDA94)

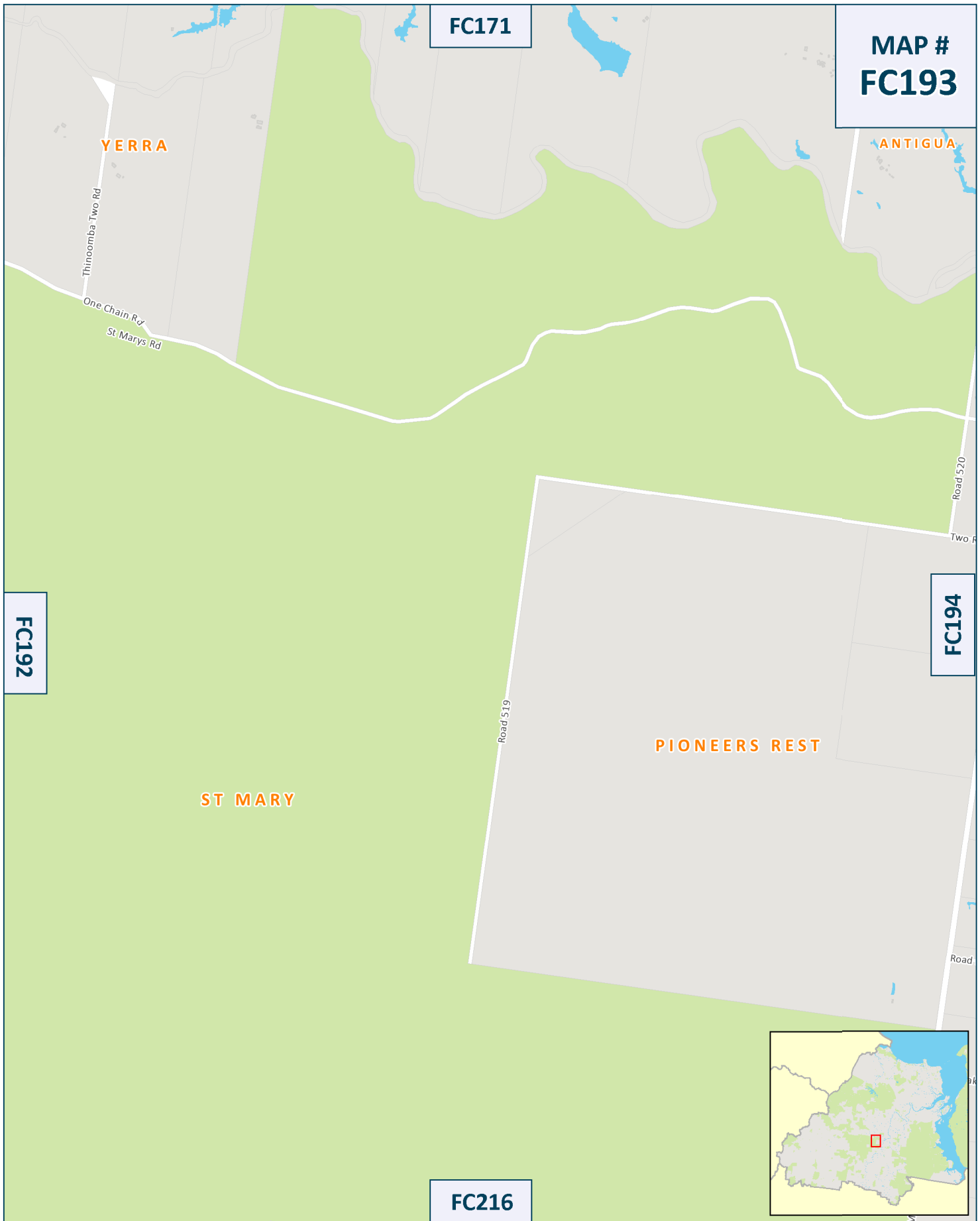


Scale: 1:26,000



Drawn By : FCRC GIS 09/05/2019

**FRASER COAST
MAPBOOK**



**MAP #
FC193**

YERRA

ANTIGUA

FC171

FC192

FC194

ST MARY

PIONEERS REST

FC216



Produced By:



**Fraser Coast
REGIONAL COUNCIL**

**Fraser Coast Regional Council
PO Box 1943
Hervey Bay, QLD 4655
Ph: 1300 794 929**

Disclaimer
While every care is taken to ensure the accuracy of this product Fraser Coast Regional Council makes no representations or warranties about accuracy, reliability, completeness or suitability for any particular purpose and disclaims all responsibility and liability (including without limitation, liability or negligence) for expenses, losses, damages (including indirect or consequential damage) and costs you may incur as a result of the product being inaccurate or incomplete in any way or for any reason.

© Crown and Council. Copyright Reserved
Geocentric Datum of Australia 1994 (GDA94)

500 0 500



Meters

Scale: 1:26,000



Drawn By : FCRC GIS

09/05/2019

**FRASER COAST
MAPBOOK**



**MAP #
FC194**

FC172

FC195

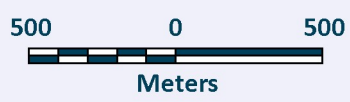
FC217

FC193



Produced By:

Fraser Coast Regional Council
PO Box 1943
Hervey Bay, QLD 4655
Ph: 1300 794 929



Scale: 1:26,000



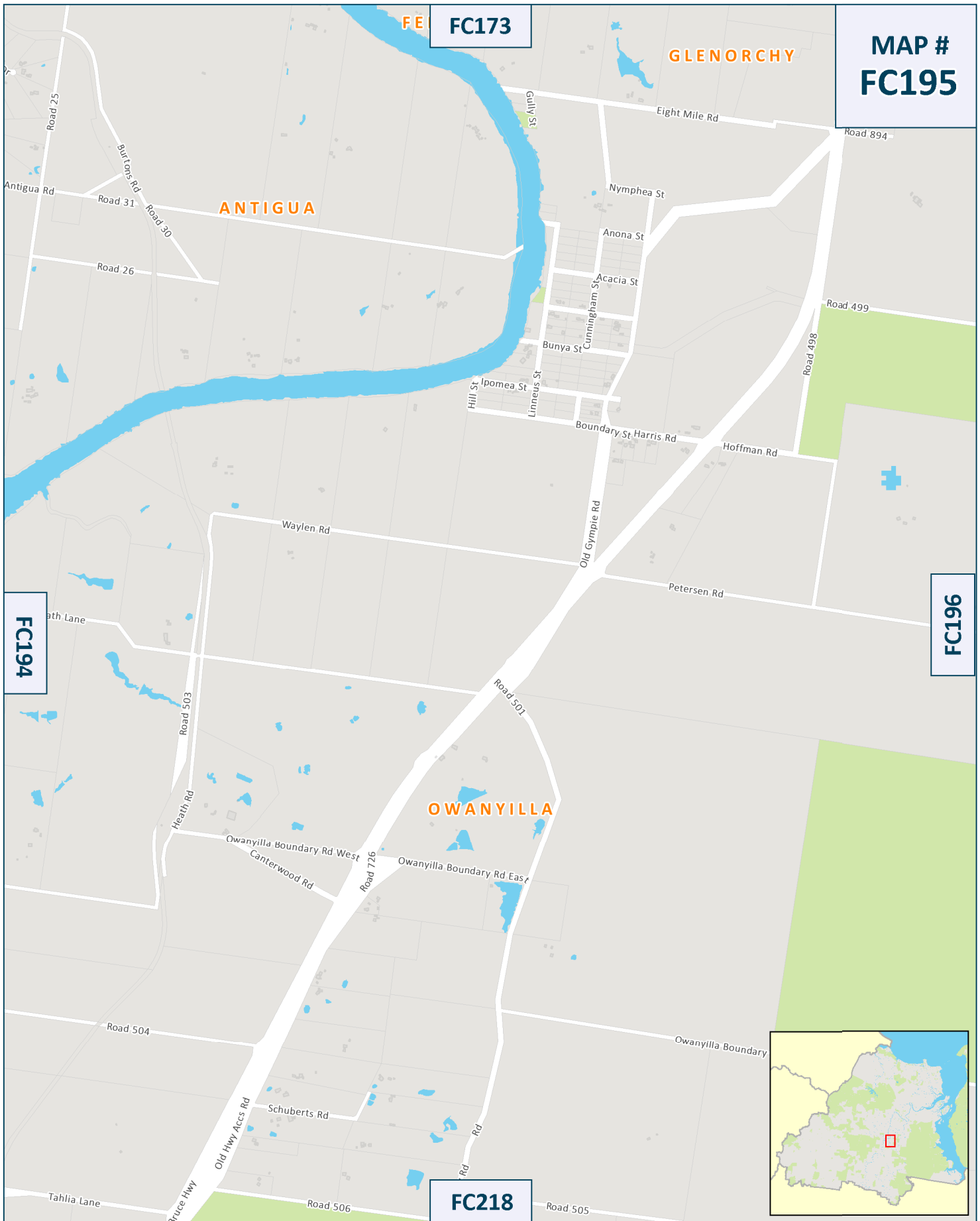
Drawn By : FCRC GIS 09/05/2019

**FRASER COAST
MAPBOOK**



Disclaimer
 While every care is taken to ensure the accuracy of this product Fraser Coast Regional Council makes no representations or warranties about accuracy, reliability, completeness or suitability for any particular purpose and disclaims all responsibility and liability (including without limitation, liability or negligence) for expenses, losses, damages (including indirect or consequential damage) and costs you may incur as a result of the product being inaccurate or incomplete in any way or for any reason.

© Crown and Council. Copyright Reserved
 Geocentric Datum of Australia 1994 (GDA94)



**MAP #
FC195**

FC194

FC196

FC173

FC218

Produced By:

Fraser Coast Regional Council
PO Box 1943
Hervey Bay, QLD 4655
Ph: 1300 794 929

500 0 500



Meters

Scale: 1:26,000



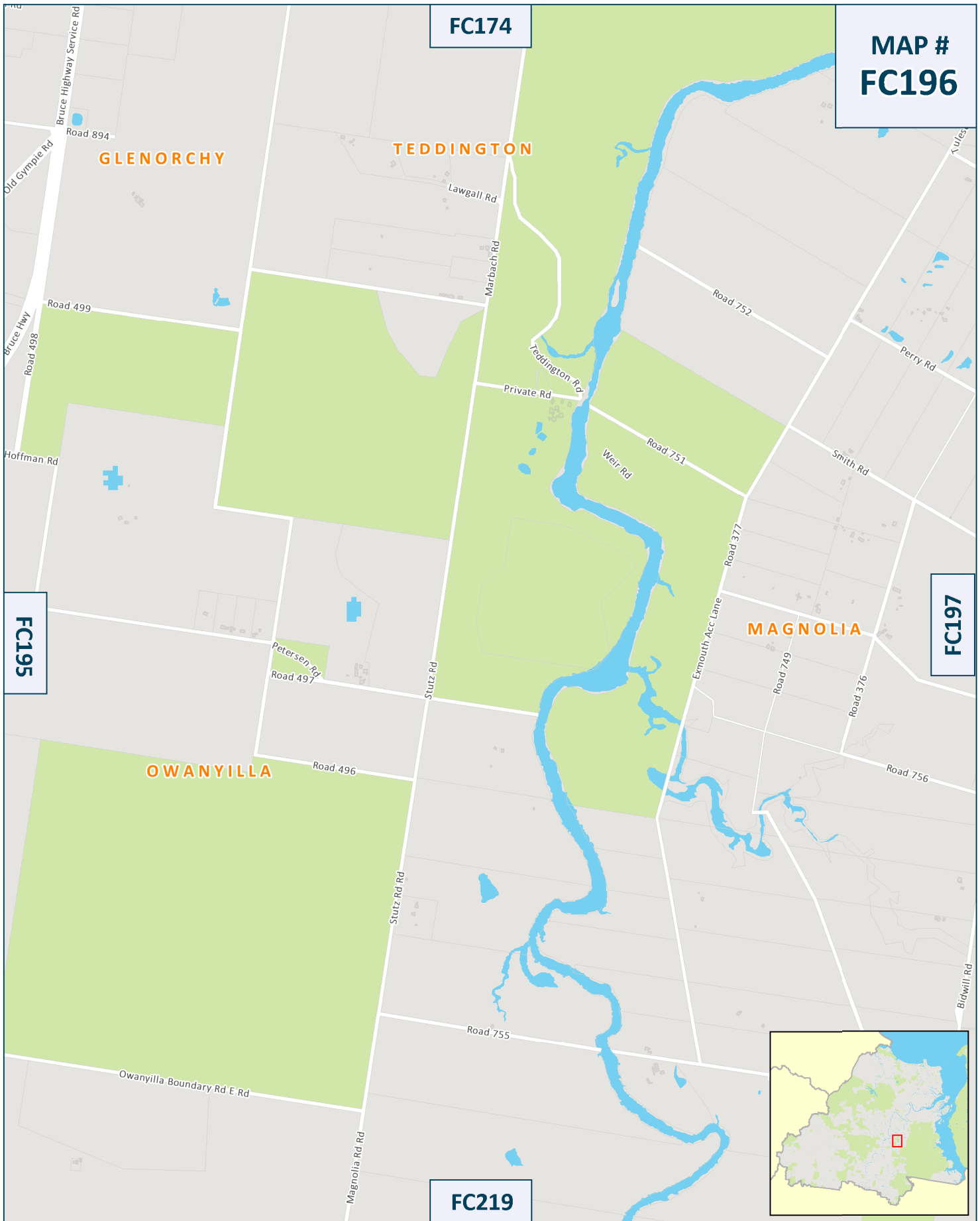
Drawn By : FCRC GIS 09/05/2019

**FRASER COAST
MAPBOOK**



Disclaimer
 While every care is taken to ensure the accuracy of this product Fraser Coast Regional Council makes no representations or warranties about accuracy, reliability, completeness or suitability for any particular purpose and disclaims all responsibility and liability (including without limitation, liability or negligence) for expenses, losses, damages (including indirect or consequential damage) and costs you may incur as a result of the product being inaccurate or incomplete in any way or for any reason.

© Crown and Council. Copyright Reserved
 Geocentric Datum of Australia 1994 (GDA94)



**MAP #
FC196**

FC195

FC197

FC174

FC219

Produced By:



**Fraser Coast
REGIONAL COUNCIL**

**Fraser Coast Regional Council
PO Box 1943
Hervey Bay, QLD 4655
Ph: 1300 794 929**

Disclaimer
While every care is taken to ensure the accuracy of this product Fraser Coast Regional Council makes no representations or warranties about accuracy, reliability, completeness or suitability for any particular purpose and disclaims all responsibility and liability (including without limitation, liability or negligence) for expenses, losses, damages (including indirect or consequential damage) and costs you may incur as a result of the product being inaccurate or incomplete in any way or for any reason.

© Crown and Council. Copyright Reserved
Geocentric Datum of Australia 1994 (GDA94)

500 0 500



Meters

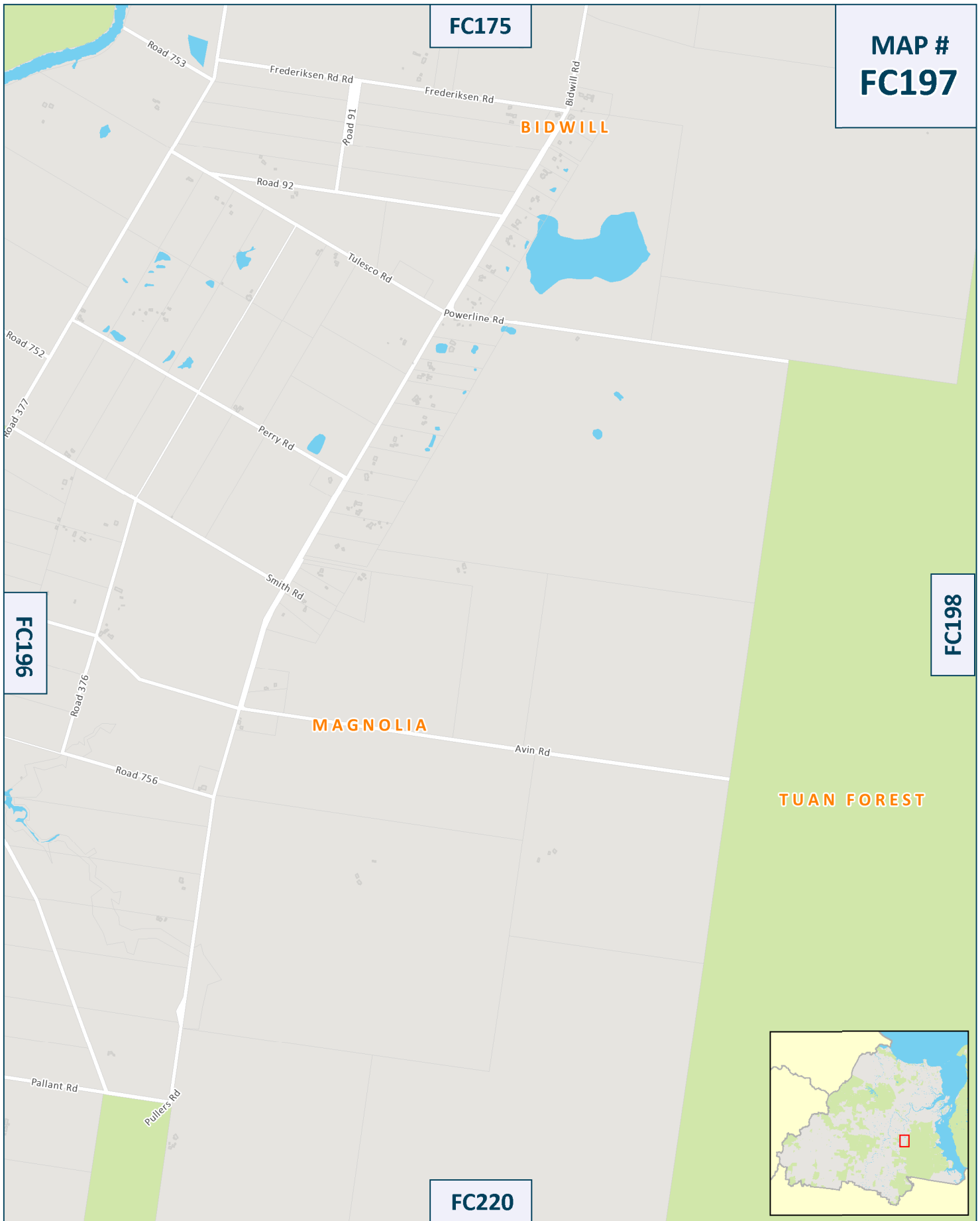
Scale: 1:26,000



Drawn By : FCRC GIS

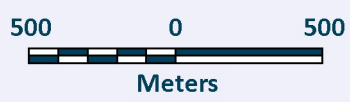
09/05/2019

**FRASER COAST
MAPBOOK**



Produced By:

Fraser Coast Regional Council
 PO Box 1943
 Hervey Bay, QLD 4655
 Ph: 1300 794 929



Scale: 1:26,000



Drawn By : FCRC GIS 09/05/2019

FRASER COAST MAPBOOK



Disclaimer
 While every care is taken to ensure the accuracy of this product Fraser Coast Regional Council makes no representations or warranties about accuracy, reliability, completeness or suitability for any particular purpose and disclaims all responsibility and liability (including without limitation, liability or negligence) for expenses, losses, damages (including indirect or consequential damage) and costs you may incur as a result of the product being inaccurate or incomplete in any way or for any reason.

© Crown and Council. Copyright Reserved
 Geocentric Datum of Australia 1994 (GDA94)

FC176

MAP #
FC198

BIDWILL

TUAN FOREST

FC197

FC199

FC221



Produced By:

Fraser Coast Regional Council
PO Box 1943
Hervey Bay, QLD 4655
Ph: 1300 794 929

500 0 500



Meters

Scale: 1:26,000



Drawn By : FCRC GIS

09/05/2019

**FRASER COAST
MAPBOOK**



Disclaimer
While every care is taken to ensure the accuracy of this product Fraser Coast Regional Council makes no representations or warranties about accuracy, reliability, completeness or suitability for any particular purpose and disclaims all responsibility and liability (including without limitation, liability or negligence) for expenses, losses, damages (including indirect or consequential damage) and costs you may incur as a result of the product being inaccurate or incomplete in any way or for any reason.

© Crown and Council. Copyright Reserved
Geocentric Datum of Australia 1994 (GDA94)

FC177

MAP #
FC199

Tuan Forest Rd

TUAN FOREST

FC198

FC200

Golden Gate Rd

FC222



Produced By:

Fraser Coast Regional Council
PO Box 1943
Hervey Bay, QLD 4655
Ph: 1300 794 929

500 0 500



Meters

Scale: 1:26,000



**FRASER COAST
MAPBOOK**

Drawn By : FCRC GIS

09/05/2019



Disclaimer
While every care is taken to ensure the accuracy of this product Fraser Coast Regional Council makes no representations or warranties about accuracy, reliability, completeness or suitability for any particular purpose and disclaims all responsibility and liability (including without limitation, liability or negligence) for expenses, losses, damages (including indirect or consequential damage) and costs you may incur as a result of the product being inaccurate or incomplete in any way or for any reason.

© Crown and Council Copyright Reserved
Geocentric Datum of Australia 1994 (GDA94)

FC178

MAP #
FC200

FC199

TUAN FOREST

FC201

FC223



Produced By:

Fraser Coast Regional Council
PO Box 1943
Hervey Bay, QLD 4655
Ph: 1300 794 929

500 0 500



Meters

Scale: 1:26,000



**FRASER COAST
MAPBOOK**

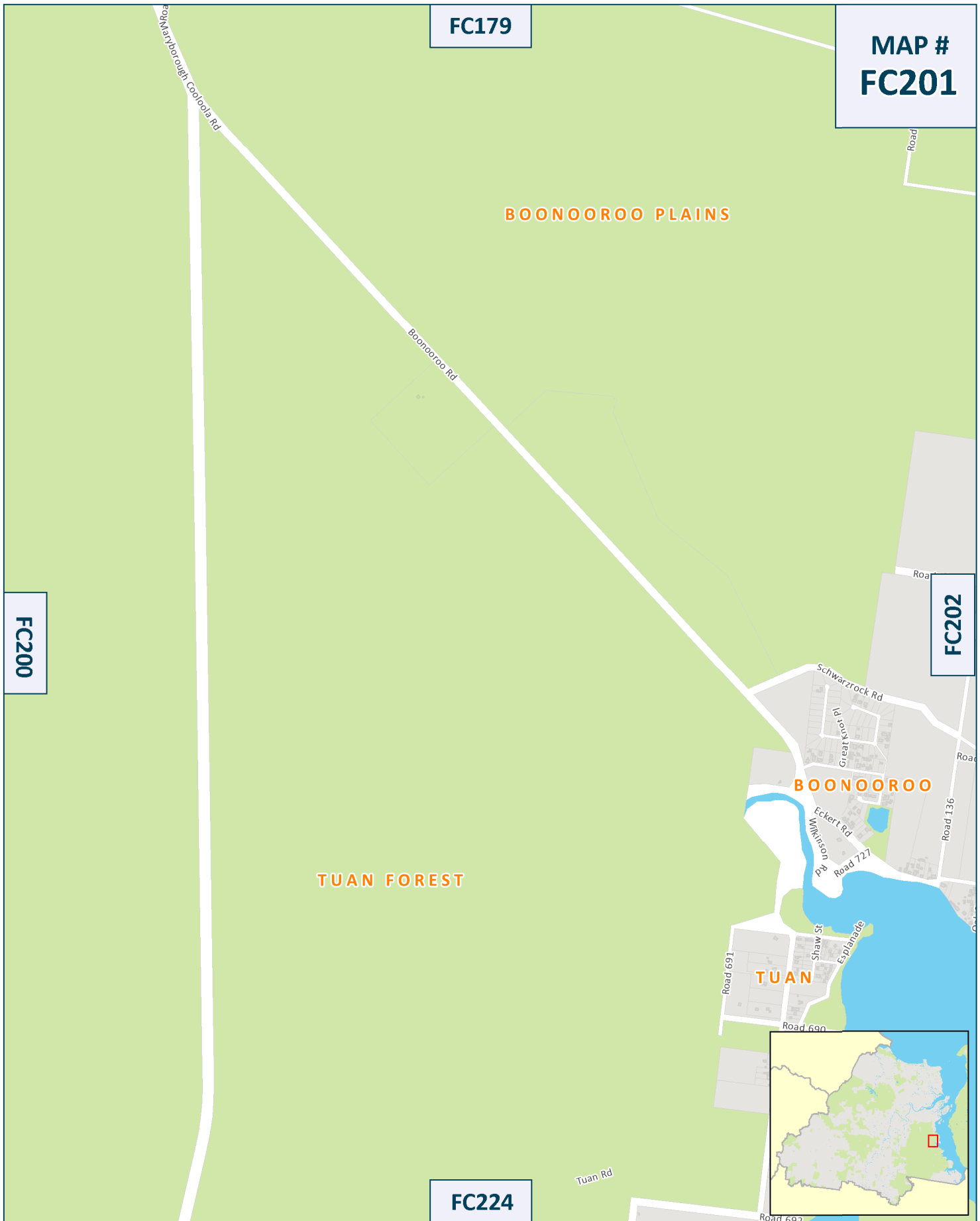
Drawn By : FCRC GIS




09/05/2019



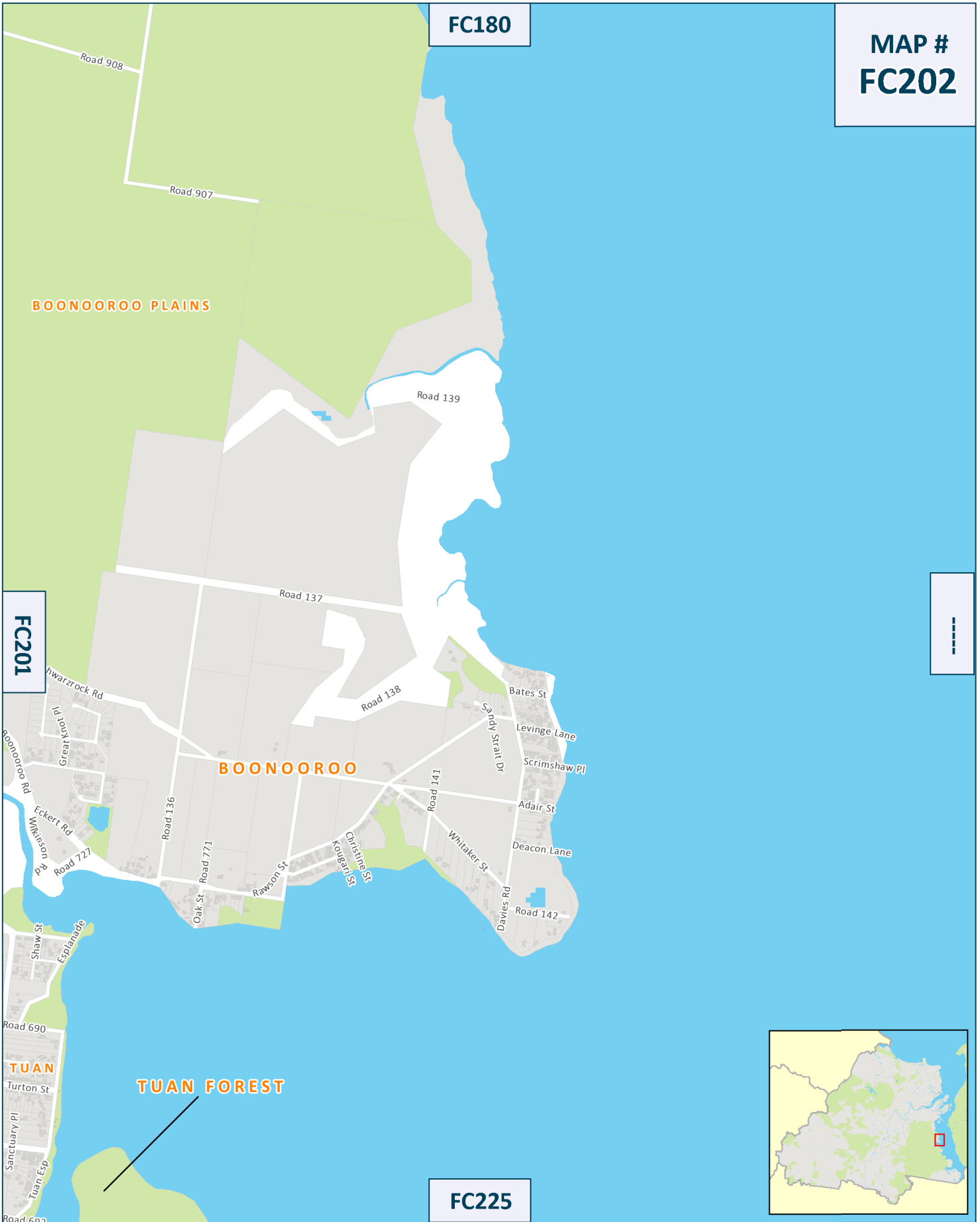
Disclaimer
While every care is taken to ensure the accuracy of this product Fraser Coast Regional Council makes no representations or warranties about accuracy, reliability, completeness or suitability for any particular purpose and disclaims all responsibility and liability (including without limitation, liability or negligence) for expenses, losses, damages (including indirect or consequential damage) and costs you may incur as a result of the product being inaccurate or incomplete in any way or for any reason.

© Crown and Council. Copyright Reserved
Geocentric Datum of Australia 1994 (GDA94)



<p>Produced By:</p>  <p>Fraser Coast REGIONAL COUNCIL</p>	<p>Fraser Coast Regional Council PO Box 1943 Hervey Bay, QLD 4655 Ph: 1300 794 929</p> <p><small>Disclaimer While every care is taken to ensure the accuracy of this product Fraser Coast Regional Council makes no representations or warranties about accuracy, reliability, completeness or suitability for any particular purpose and disclaims all responsibility and liability (including without limitation, liability or negligence) for expenses, losses, damages (including indirect or consequential damage) and costs you may incur as a result of the product being inaccurate or incomplete in any way or for any reason.</small></p> <p><small>© Crown and Council. Copyright Reserved Geocentric Datum of Australia 1994 (GDA94)</small></p>	<p>500 0 500</p>  <p>Meters</p> <p>Scale: 1:26,000</p> <p>Drawn By : FCRC GIS 09/05/2019</p> 	<p>FRASER COAST MAPBOOK</p>
--	---	---	---

FC180



FC225

Produced By:

Fraser Coast Regional Council
PO Box 1943
Hervey Bay, QLD 4655
Ph: 1300 794 929

500 0 500



Meters

Scale: 1:26,000



Drawn By : FCRC GIS 09/05/2019

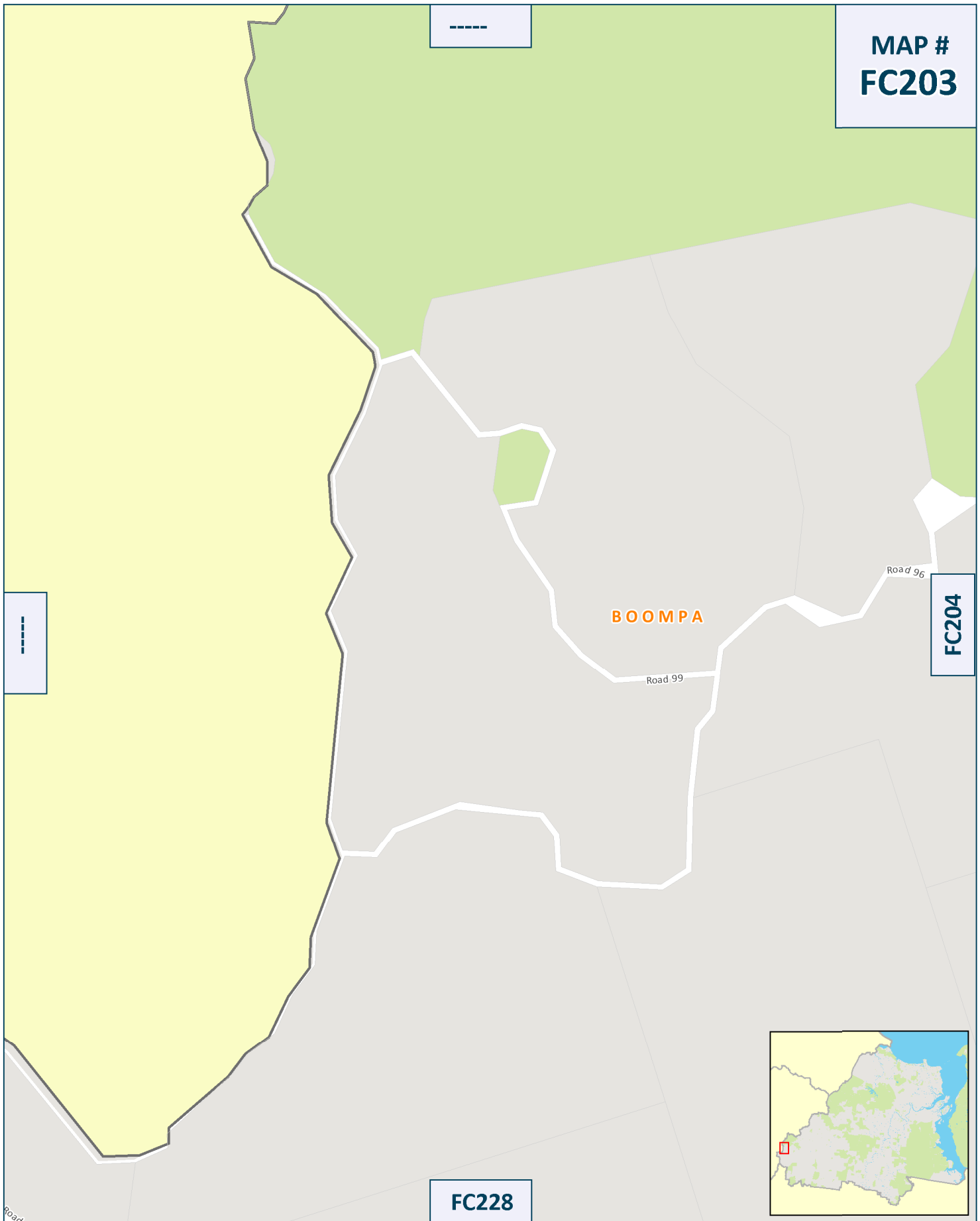
FRASER COAST
MAPBOOK



Disclaimer
While every care is taken to ensure the accuracy of this product Fraser Coast Regional Council makes no representations or warranties about accuracy, reliability, completeness or suitability for any particular purpose and disclaims all responsibility and liability (including without limitation, liability or negligence) for expenses, losses, damages (including indirect or consequential damage) and costs you may incur as a result of the product being inaccurate or incomplete in any way or for any reason.

© Crown and Council. Copyright Reserved
Geocentric Datum of Australia 1994 (GDA94)

MAP #
FC203



FC228

FC204

Produced By:

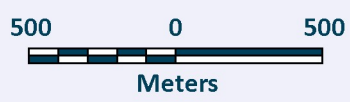


Fraser Coast
REGIONAL COUNCIL

Fraser Coast Regional Council
PO Box 1943
Hervey Bay, QLD 4655
Ph: 1300 794 929

Disclaimer
While every care is taken to ensure the accuracy of this product Fraser Coast Regional Council makes no representations or warranties about accuracy, reliability, completeness or suitability for any particular purpose and disclaims all responsibility and liability (including without limitation, liability or negligence) for expenses, losses, damages (including indirect or consequential damage) and costs you may incur as a result of the product being inaccurate or incomplete in any way or for any reason.

© Crown and Council. Copyright Reserved
Geocentric Datum of Australia 1994 (GDA94)



Scale: 1:26,000



Drawn By : FCRC GIS 09/05/2019

FRASER COAST
MAPBOOK

FC181

MAP #
FC204

FC203

BOOMPA

FC205

FC229



Produced By:

Fraser Coast Regional Council
PO Box 1943
Hervey Bay, QLD 4655
Ph: 1300 794 929

500 0 500



Meters

Scale: 1:26,000



Drawn By : FCRC GIS

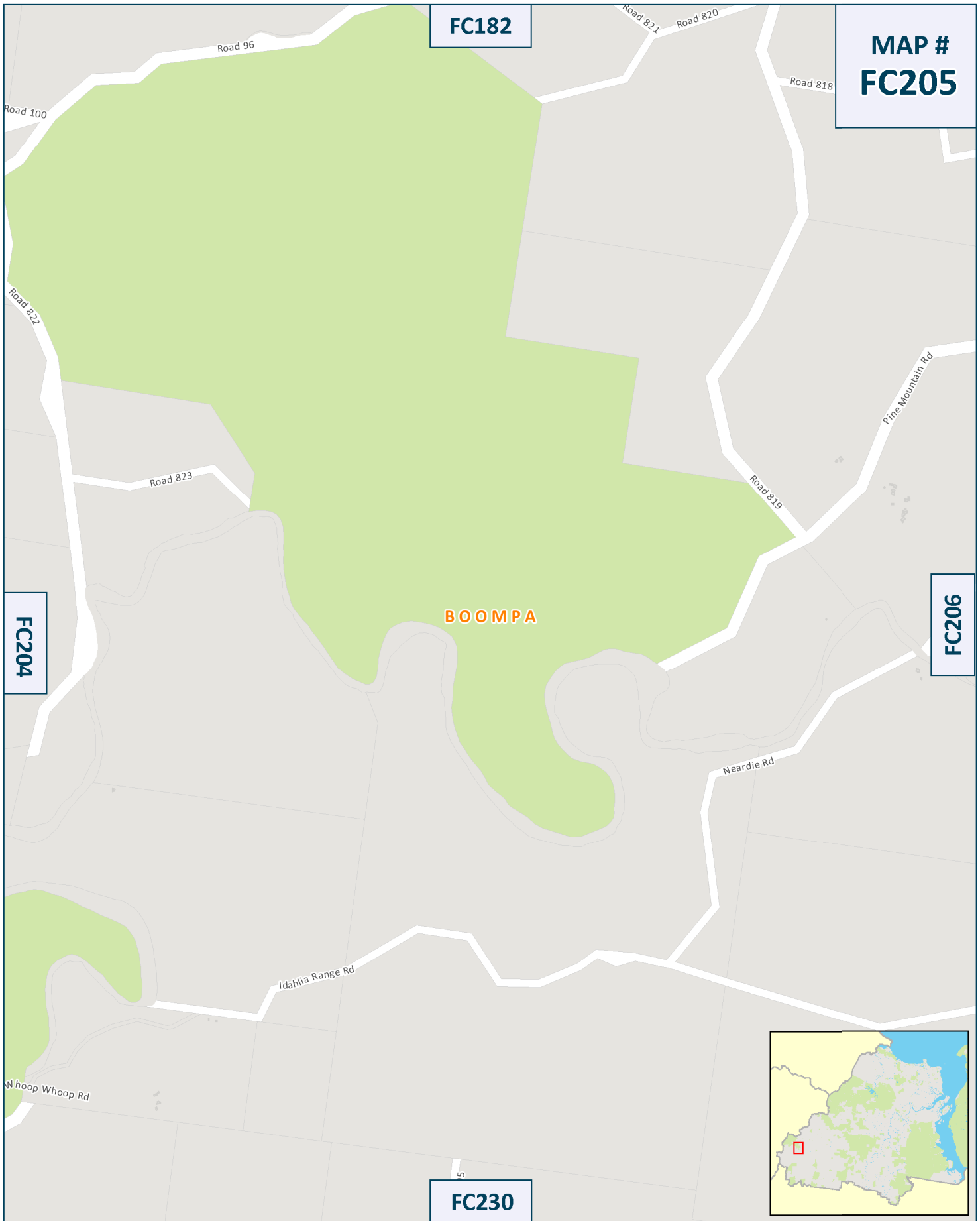
09/05/2019

FRASER COAST
MAPBOOK



Disclaimer
While every care is taken to ensure the accuracy of this product Fraser Coast Regional Council makes no representations or warranties about accuracy, reliability, completeness or suitability for any particular purpose and disclaims all responsibility and liability (including without limitation, liability or negligence) for expenses, losses, damages (including indirect or consequential damage) and costs you may incur as a result of the product being inaccurate or incomplete in any way or for any reason.

© Crown and Council. Copyright Reserved
Geocentric Datum of Australia 1994 (GDA94)



**MAP #
FC205**

FC182

FC204

FC206

FC230



Produced By:



**Fraser Coast
REGIONAL COUNCIL**

**Fraser Coast Regional Council
PO Box 1943
Hervey Bay, QLD 4655
Ph: 1300 794 929**

Disclaimer
While every care is taken to ensure the accuracy of this product Fraser Coast Regional Council makes no representations or warranties about accuracy, reliability, completeness or suitability for any particular purpose and disclaims all responsibility and liability (including without limitation, liability or negligence) for expenses, losses, damages (including indirect or consequential damage) and costs you may incur as a result of the product being inaccurate or incomplete in any way or for any reason.

© Crown and Council. Copyright Reserved
Geocentric Datum of Australia 1994 (GDA94)

500 0 500



Meters

Scale: 1:26,000

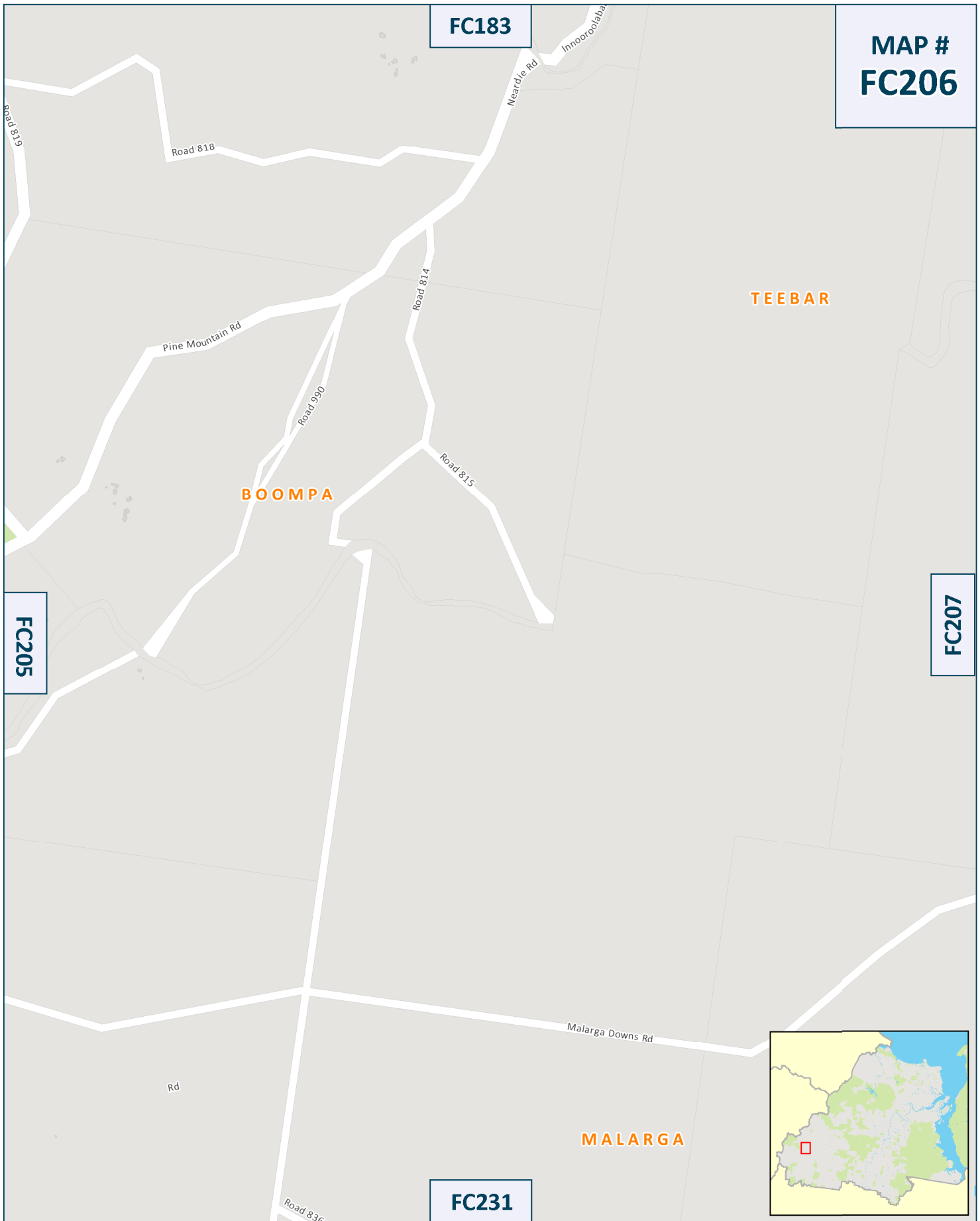


Drawn By : FCRC GIS

09/05/2019

**FRASER COAST
MAPBOOK**

MAP #
FC206



Produced By:

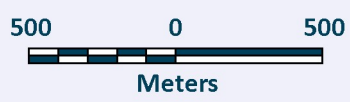


Fraser Coast
REGIONAL COUNCIL

Fraser Coast Regional Council
PO Box 1943
Hervey Bay, QLD 4655
Ph: 1300 794 929

Disclaimer
While every care is taken to ensure the accuracy of this product Fraser Coast Regional Council makes no representations or warranties about accuracy, reliability, completeness or suitability for any particular purpose and disclaims all responsibility and liability (including without limitation, liability or negligence) for expenses, losses, damages (including indirect or consequential damage) and costs you may incur as a result of the product being inaccurate or incomplete in any way or for any reason.

© Crown and Council. Copyright Reserved
Geocentric Datum of Australia 1994 (GDA94)



Scale: 1:26,000



Drawn By : FCRC GIS 09/05/2019

**FRASER COAST
MAPBOOK**



**MAP #
FC207**

FC206

FC208

FC184

FC232



Produced By:



**Fraser Coast
REGIONAL COUNCIL**

**Fraser Coast Regional Council
PO Box 1943
Hervey Bay, QLD 4655
Ph: 1300 794 929**

Disclaimer
While every care is taken to ensure the accuracy of this product Fraser Coast Regional Council makes no representations or warranties about accuracy, reliability, completeness or suitability for any particular purpose and disclaims all responsibility and liability (including without limitation, liability or negligence) for expenses, losses, damages (including indirect or consequential damage) and costs you may incur as a result of the product being inaccurate or incomplete in any way or for any reason.

© Crown and Council Copyright Reserved
Geocentric Datum of Australia 1994 (GDA94)

500 0 500



Meters

Scale: 1:26,000



Drawn By : FCRC GIS

09/05/2019

**FRASER COAST
MAPBOOK**

MAP #
FC208

FC185

TEEBAR

FC209

FC207

GIGOOMGAN

MALARGA

FC233



Produced By:

Fraser Coast Regional Council
PO Box 1943
Hervey Bay, QLD 4655
Ph: 1300 794 929

500 0 500



Meters

Scale: 1:26,000



Drawn By : FCRC GIS

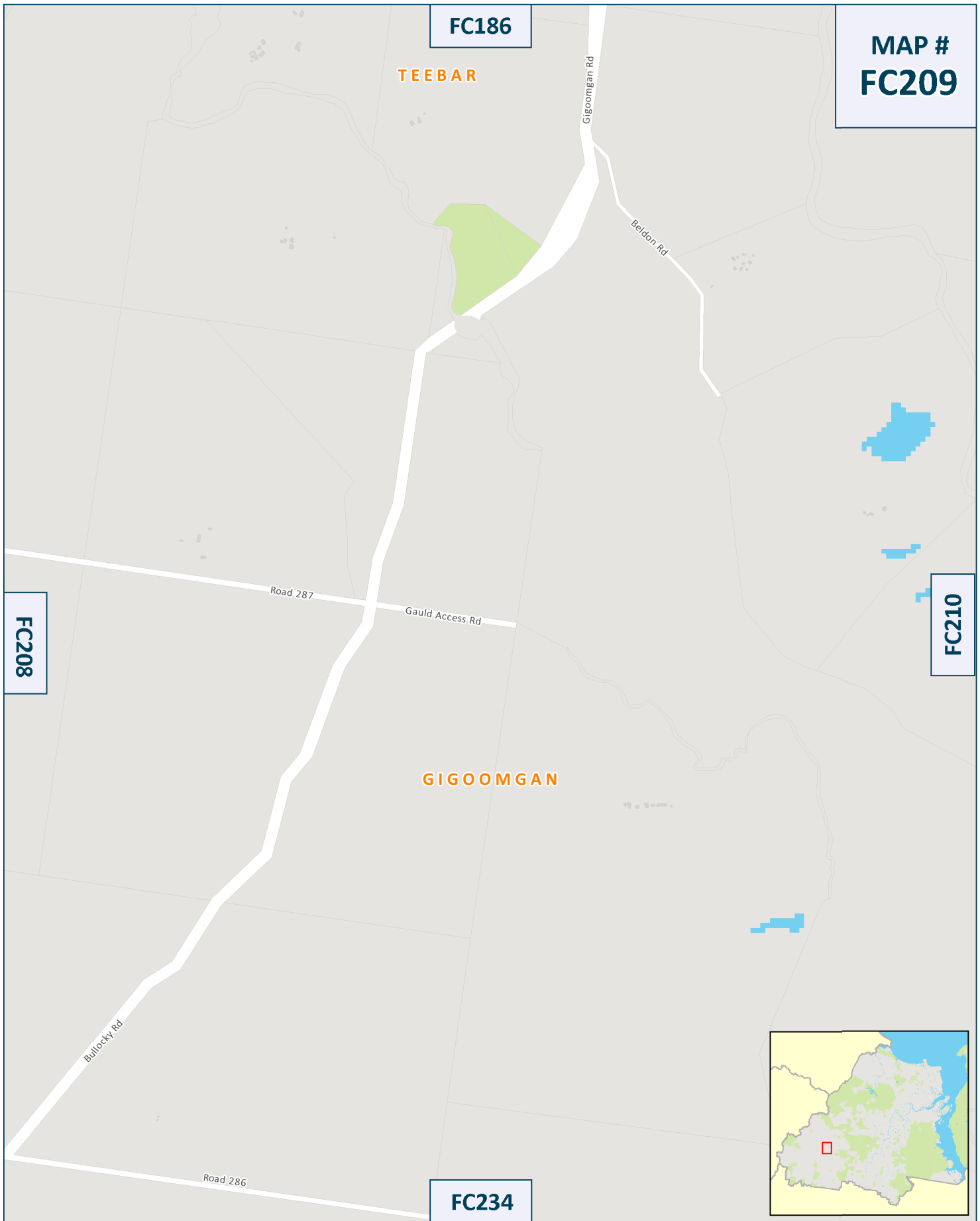
09/05/2019

**FRASER COAST
MAPBOOK**



Disclaimer
While every care is taken to ensure the accuracy of this product Fraser Coast Regional Council makes no representations or warranties about accuracy, reliability, completeness or suitability for any particular purpose and disclaims all responsibility and liability (including without limitation, liability or negligence) for expenses, losses, damages (including indirect or consequential damage) and costs you may incur as a result of the product being inaccurate or incomplete in any way or for any reason.

© Crown and Council Copyright Reserved
Geocentric Datum of Australia 1994 (GDA94)



**MAP #
FC209**

FC208

FC210

FC234



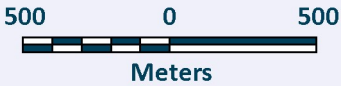
Produced By:



Fraser Coast Regional Council
PO Box 1943
Hervey Bay, QLD 4655
Ph: 1300 794 929

Disclaimer
 While every care is taken to ensure the accuracy of this product Fraser Coast Regional Council makes no representations or warranties about accuracy, reliability, completeness or suitability for any particular purpose and disclaims all responsibility and liability (including without limitation, liability or negligence) for expenses, losses, damages (including indirect or consequential damage) and costs you may incur as a result of the product being inaccurate or incomplete in any way or for any reason.

© Crown and Council Copyright Reserved
 Geocentric Datum of Australia 1994 (GDA94)

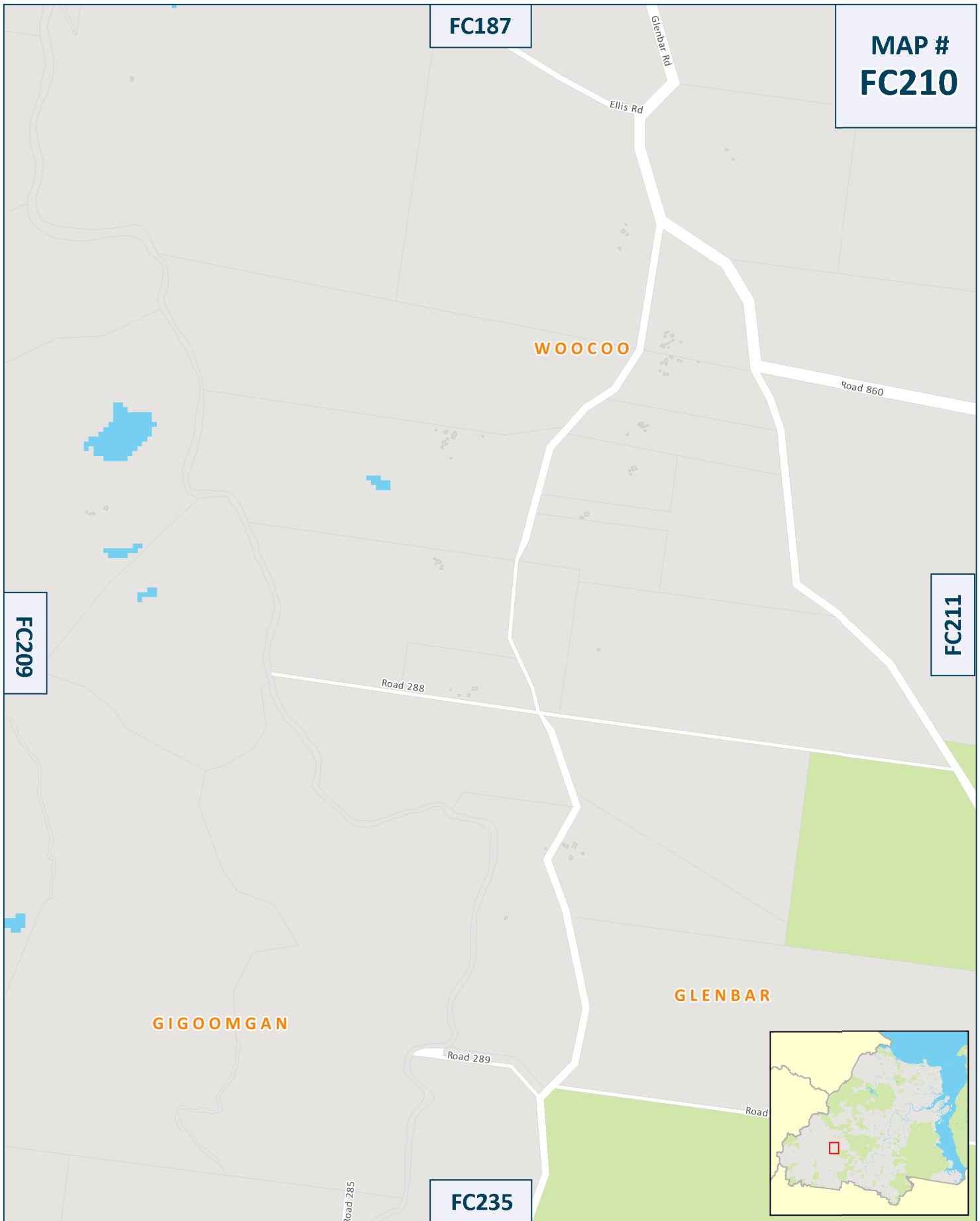


Scale: 1:26,000



Drawn By : FCRC GIS 09/05/2019

**FRASER COAST
MAPBOOK**



**MAP #
FC210**

FC209

FC211

FC235



Produced By:



**Fraser Coast
REGIONAL COUNCIL**

**Fraser Coast Regional Council
PO Box 1943
Hervey Bay, QLD 4655
Ph: 1300 794 929**

Disclaimer
While every care is taken to ensure the accuracy of this product Fraser Coast Regional Council makes no representations or warranties about accuracy, reliability, completeness or suitability for any particular purpose and disclaims all responsibility and liability (including without limitation, liability or negligence) for expenses, losses, damages (including indirect or consequential damage) and costs you may incur as a result of the product being inaccurate or incomplete in any way or for any reason.

© Crown and Council. Copyright Reserved
Geocentric Datum of Australia 1994 (GDA94)

500 0 500



Meters

Scale: 1:26,000



Drawn By : FCRC GIS

09/05/2019

**FRASER COAST
MAPBOOK**



**MAP #
FC211**

FC188

FC212

FC210

FC236

WOOCOO

GLENBAR



Produced By:



**Fraser Coast
REGIONAL COUNCIL**

**Fraser Coast Regional Council
PO Box 1943
Hervey Bay, QLD 4655
Ph: 1300 794 929**

Disclaimer
While every care is taken to ensure the accuracy of this product Fraser Coast Regional Council makes no representations or warranties about accuracy, reliability, completeness or suitability for any particular purpose and disclaims all responsibility and liability (including without limitation, liability or negligence) for expenses, losses, damages (including indirect or consequential damage) and costs you may incur as a result of the product being inaccurate or incomplete in any way or for any reason.

© Crown and Council Copyright Reserved
Geocentric Datum of Australia 1994 (GDA94)

500 0 500



Meters

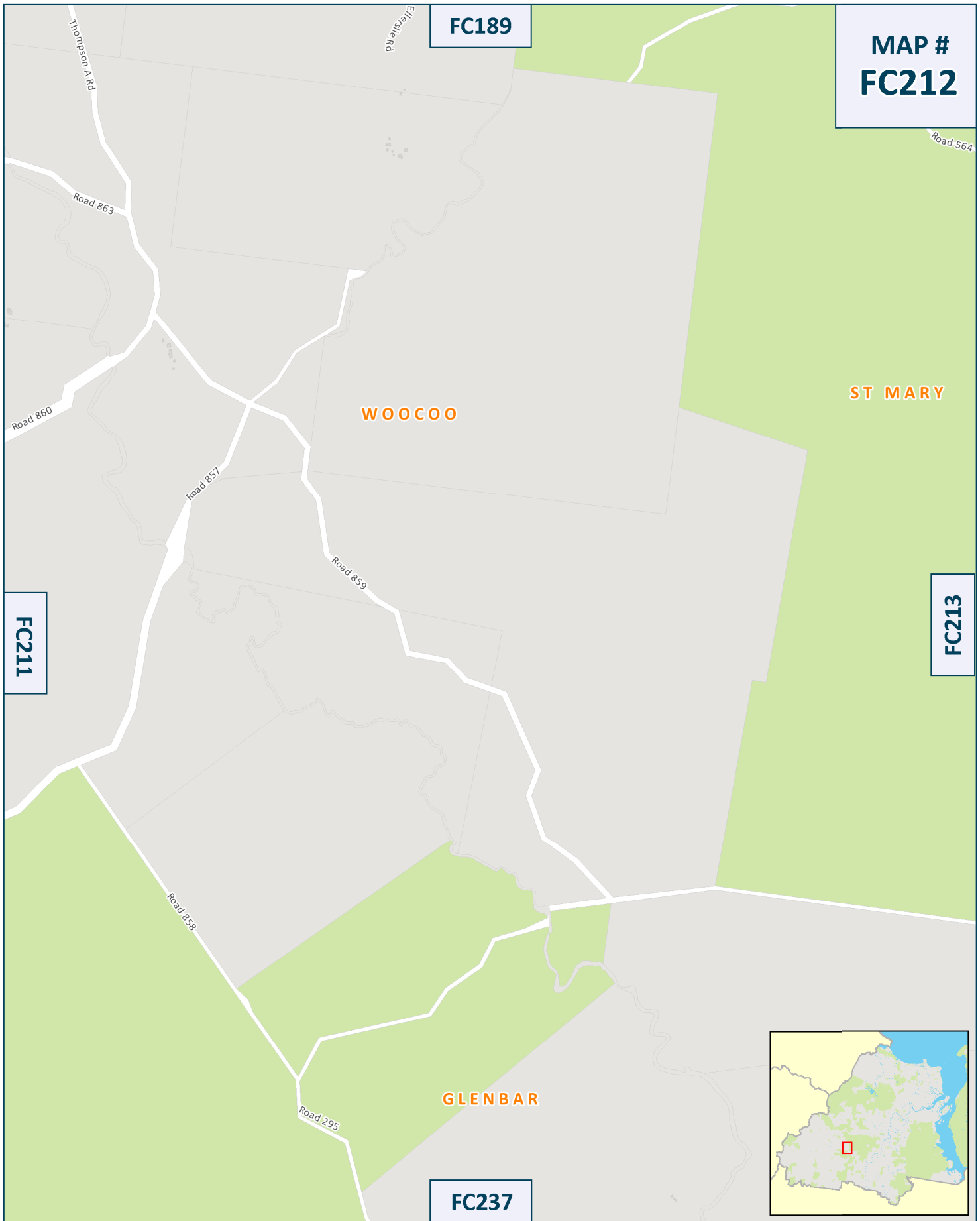
Scale: 1:26,000



Drawn By : FCRC GIS

09/05/2019

**FRASER COAST
MAPBOOK**



**MAP #
FC212**

FC189

FC211

FC213

FC237

WOOOOO

ST MARY

GLENBAR



Produced By:



**Fraser Coast
REGIONAL COUNCIL**

**Fraser Coast Regional Council
PO Box 1943
Hervey Bay, QLD 4655
Ph: 1300 794 929**

Disclaimer
While every care is taken to ensure the accuracy of this product Fraser Coast Regional Council makes no representations or warranties about accuracy, reliability, completeness or suitability for any particular purpose and disclaims all responsibility and liability (including without limitation, liability or negligence) for expenses, losses, damages (including indirect or consequential damage) and costs you may incur as a result of the product being inaccurate or incomplete in any way or for any reason.

© Crown and Council. Copyright Reserved
Geocentric Datum of Australia 1994 (GDA94)

500 0 500



Meters

Scale: 1:26,000



Drawn By : FCRC GIS

09/05/2019

**FRASER COAST
MAPBOOK**

FC190

MAP #
FC213

WOOCOO

ST MARY

Road 564

Road 565

FC212

FC214

Road 295

GLENBAR

Road 566

Road 296

Road 293

FC238



Produced By:

Fraser Coast Regional Council
PO Box 1943
Hervey Bay, QLD 4655
Ph: 1300 794 929

500 0 500



Meters

Scale: 1:26,000



Drawn By : FCRC GIS

09/05/2019

**FRASER COAST
MAPBOOK**



Disclaimer
While every care is taken to ensure the accuracy of this product Fraser Coast Regional Council makes no representations or warranties about accuracy, reliability, completeness or suitability for any particular purpose and disclaims all responsibility and liability (including without limitation, liability or negligence) for expenses, losses, damages (including indirect or consequential damage) and costs you may incur as a result of the product being inaccurate or incomplete in any way or for any reason.

© Crown and Council Copyright Reserved
Geocentric Datum of Australia 1994 (GDA94)

FC191

MAP #
FC214

Road 564

Road 565

FC213

ST MARY

FC215

Road 566

FC239



Produced By:

Fraser Coast Regional Council
PO Box 1943
Hervey Bay, QLD 4655
Ph: 1300 794 929

500 0 500



Meters

Scale: 1:26,000



**FRASER COAST
MAPBOOK**

Drawn By : FCRC GIS

09/05/2019



Fraser Coast
REGIONAL COUNCIL

Disclaimer
While every care is taken to ensure the accuracy of this product Fraser Coast Regional Council makes no representations or warranties about accuracy, reliability, completeness or suitability for any particular purpose and disclaims all responsibility and liability (including without limitation, liability or negligence) for expenses, losses, damages (including indirect or consequential damage) and costs you may incur as a result of the product being inaccurate or incomplete in any way or for any reason.

© Crown and Council. Copyright Reserved
Geocentric Datum of Australia 1994 (GDA94)

FC192

MAP #
FC215

FC214

ST MARY

FC216

FC240

Road 552

Thies

Road 55

Thinoomba R

Road 557



Produced By:

Fraser Coast Regional Council
PO Box 1943
Hervey Bay, QLD 4655
Ph: 1300 794 929

500 0 500



Meters

Scale: 1:26,000



Drawn By : FCRC GIS

09/05/2019

FRASER COAST
MAPBOOK



Fraser Coast
REGIONAL COUNCIL

Disclaimer
While every care is taken to ensure the accuracy of this product Fraser Coast Regional Council makes no representations or warranties about accuracy, reliability, completeness or suitability for any particular purpose and disclaims all responsibility and liability (including without limitation, liability or negligence) for expenses, losses, damages (including indirect or consequential damage) and costs you may incur as a result of the product being inaccurate or incomplete in any way or for any reason.

© Crown and Council. Copyright Reserved
Geocentric Datum of Australia 1994 (GDA94)



FC193

MAP #
FC216

PIONEERS REST

FC215

FC217

ST MARY

FC241

TIARO



Produced By:



Fraser Coast
REGIONAL COUNCIL

Fraser Coast Regional Council
PO Box 1943
Hervey Bay, QLD 4655
Ph: 1300 794 929

Disclaimer
While every care is taken to ensure the accuracy of this product Fraser Coast Regional Council makes no representations or warranties about accuracy, reliability, completeness or suitability for any particular purpose and disclaims all responsibility and liability (including without limitation, liability or negligence) for expenses, losses, damages (including indirect or consequential damage) and costs you may incur as a result of the product being inaccurate or incomplete in any way or for any reason.

© Crown and Council. Copyright Reserved
Geocentric Datum of Australia 1994 (GDA94)

500 0 500



Meters

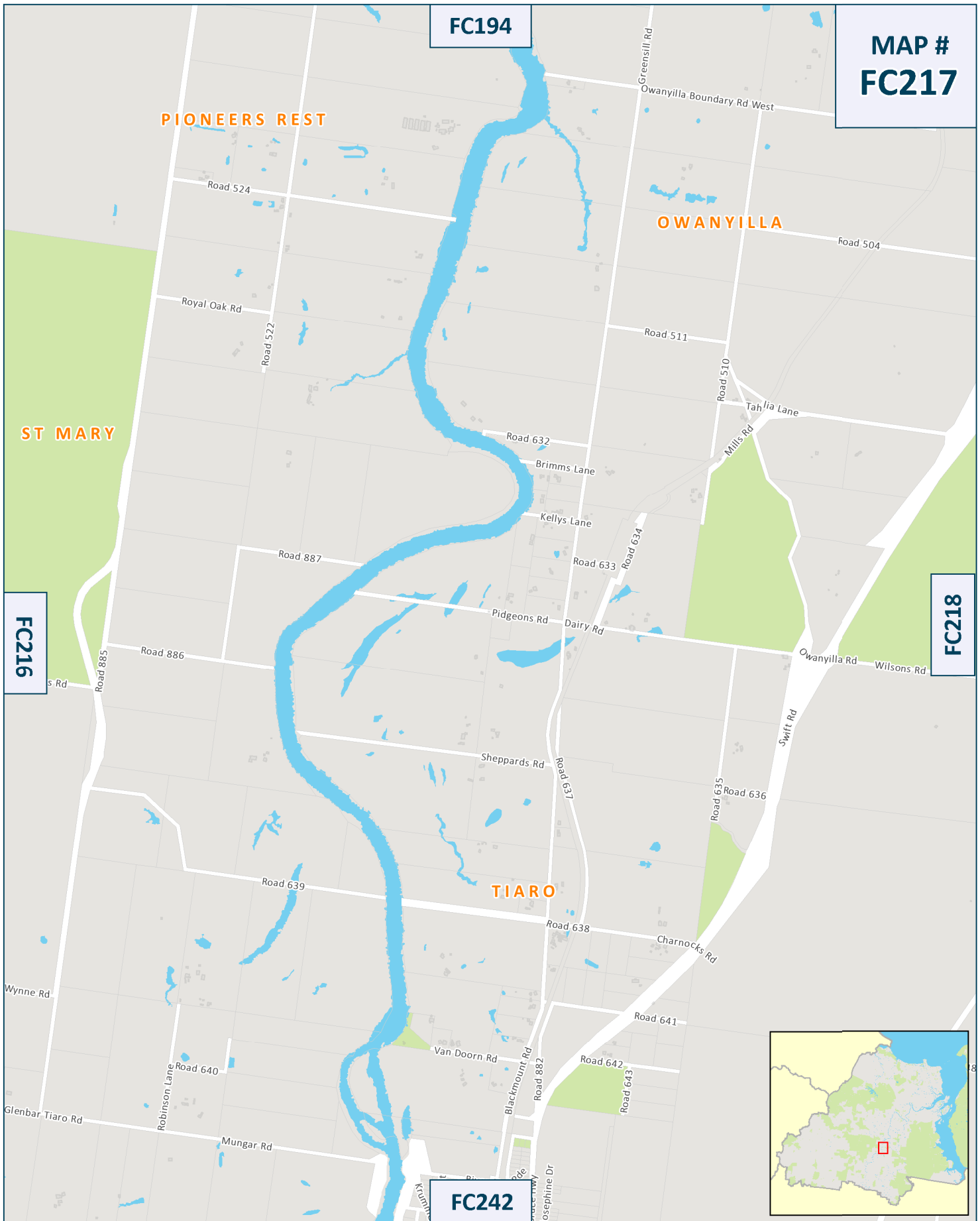
Scale: 1:26,000



Drawn By : FCRC GIS

09/05/2019

FRASER COAST
MAPBOOK



**MAP #
FC217**

FC194

PIONEERS REST

OWANYILLA

ST MARY

FC216

FC218

TIARO

FC242



Produced By:

Fraser Coast Regional Council
PO Box 1943
Hervey Bay, QLD 4655
Ph: 1300 794 929

500 0 500



Meters

Scale: 1:26,000



Drawn By : FCRC GIS 09/05/2019

**FRASER COAST
MAPBOOK**



Disclaimer
 While every care is taken to ensure the accuracy of this product Fraser Coast Regional Council makes no representations or warranties about accuracy, reliability, completeness or suitability for any particular purpose and disclaims all responsibility and liability (including without limitation, liability or negligence) for expenses, losses, damages (including indirect or consequential damage) and costs you may incur as a result of the product being inaccurate or incomplete in any way or for any reason.

© Crown and Council. Copyright Reserved
 Geocentric Datum of Australia 1994 (GDA94)



**MAP #
FC218**

FC217

FC219

FC195

FC243

OWANYILLA

TIARO



Produced By:

Fraser Coast Regional Council
PO Box 1943
Hervey Bay, QLD 4655
Ph: 1300 794 929

500 0 500



Meters

Scale: 1:26,000



Drawn By : FCRC GIS

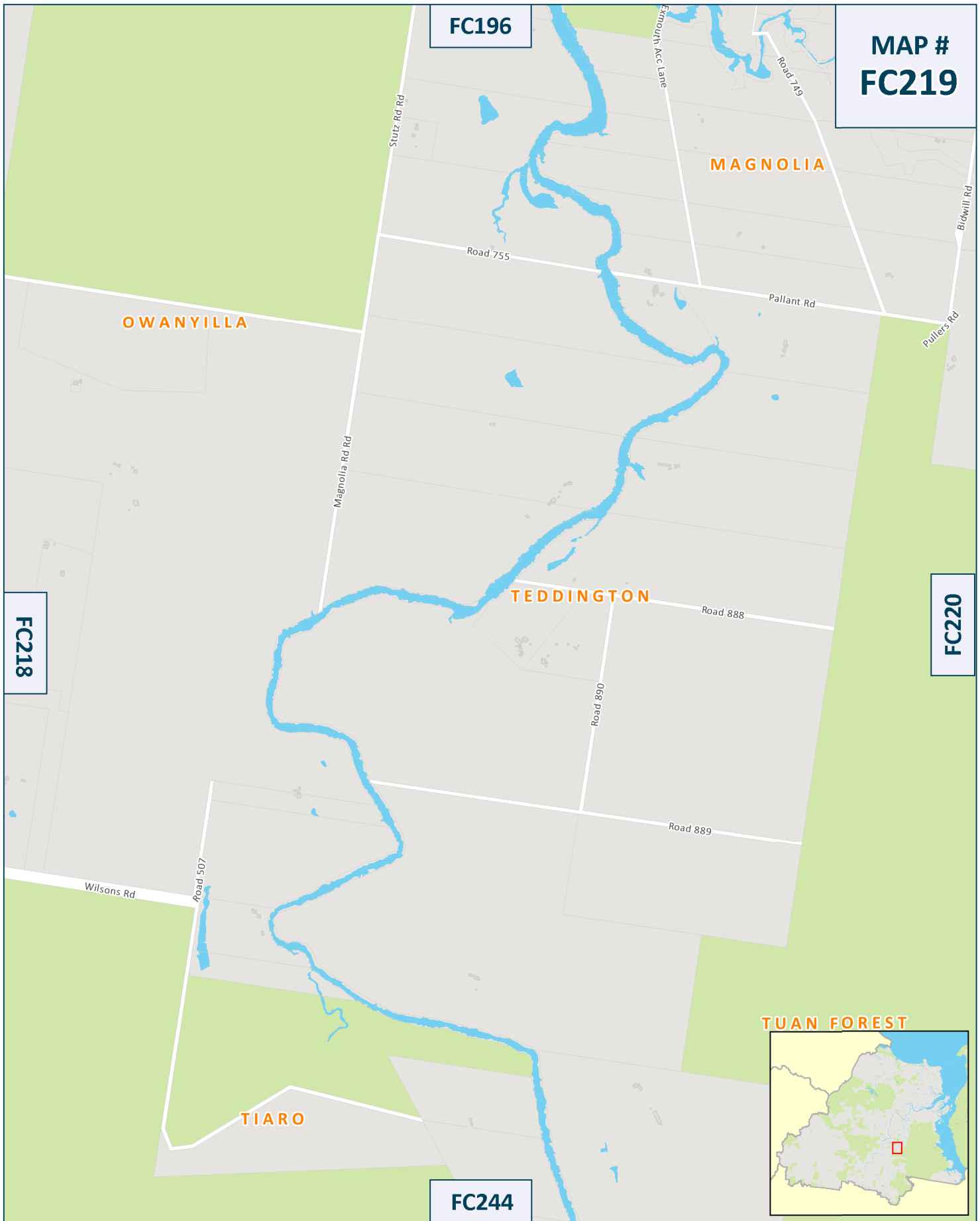
09/05/2019

**FRASER COAST
MAPBOOK**



Disclaimer
 While every care is taken to ensure the accuracy of this product Fraser Coast Regional Council makes no representations or warranties about accuracy, reliability, completeness or suitability for any particular purpose and disclaims all responsibility and liability (including without limitation, liability or negligence) for expenses, losses, damages (including indirect or consequential damage) and costs you may incur as a result of the product being inaccurate or incomplete in any way or for any reason.

© Crown and Council. Copyright Reserved
 Geocentric Datum of Australia 1994 (GDA94)



**MAP #
FC219**



Produced By:



Fraser Coast
REGIONAL COUNCIL

Fraser Coast Regional Council
PO Box 1943
Hervey Bay, QLD 4655
Ph: 1300 794 929

Disclaimer
While every care is taken to ensure the accuracy of this product Fraser Coast Regional Council makes no representations or warranties about accuracy, reliability, completeness or suitability for any particular purpose and disclaims all responsibility and liability (including without limitation, liability or negligence) for expenses, losses, damages (including indirect or consequential damage) and costs you may incur as a result of the product being inaccurate or incomplete in any way or for any reason.

© Crown and Council. Copyright Reserved
Geocentric Datum of Australia 1994 (GDA94)

500 0 500



Meters

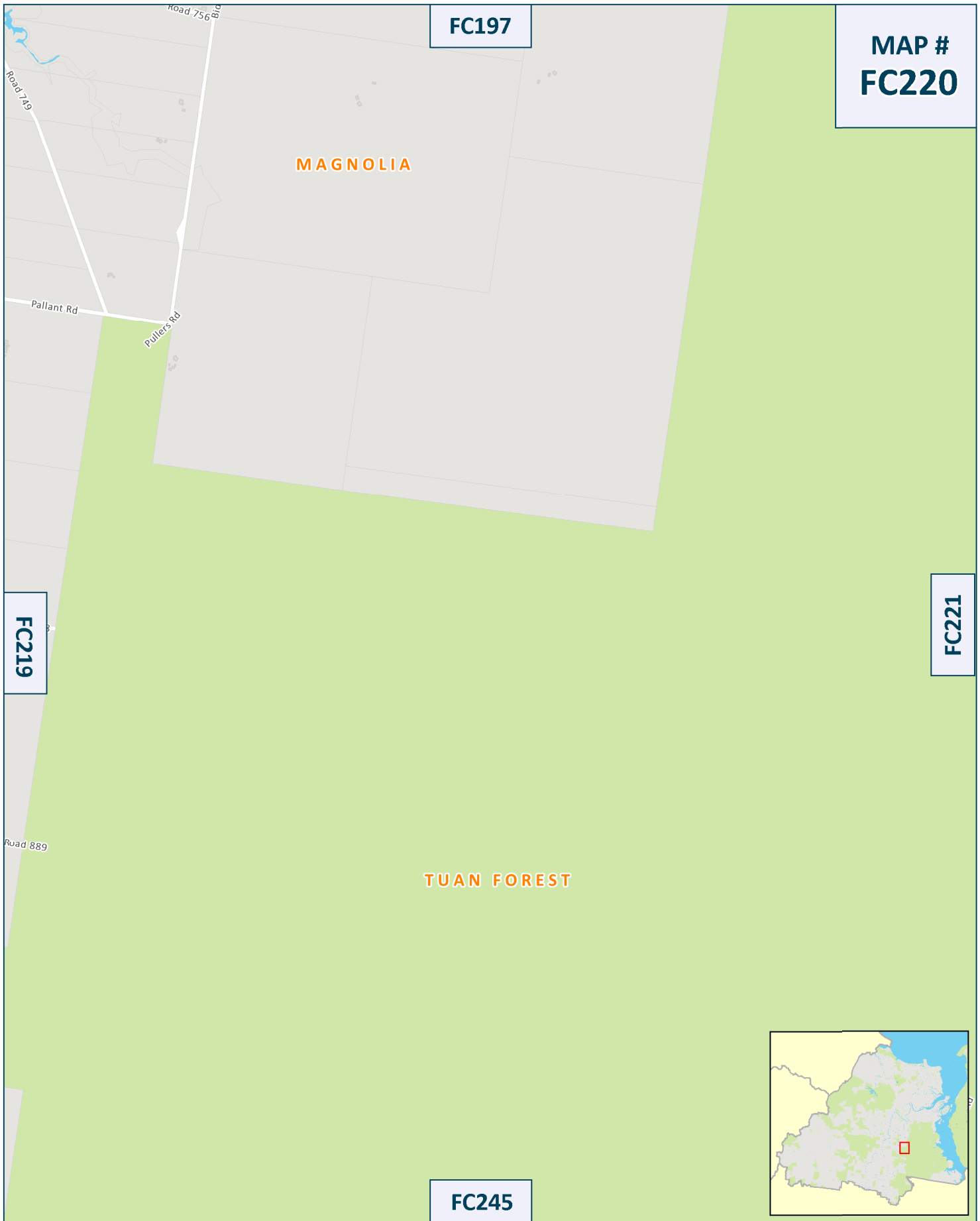
Scale: 1:26,000



Drawn By : FCRC GIS

09/05/2019

**FRASER COAST
MAPBOOK**



**MAP #
FC220**

FC197

MAGNOLIA

FC221

FC219

TUAN FOREST

FC245



Produced By:



**Fraser Coast
REGIONAL COUNCIL**

**Fraser Coast Regional Council
PO Box 1943
Hervey Bay, QLD 4655
Ph: 1300 794 929**

Disclaimer
While every care is taken to ensure the accuracy of this product Fraser Coast Regional Council makes no representations or warranties about accuracy, reliability, completeness or suitability for any particular purpose and disclaims all responsibility and liability (including without limitation, liability or negligence) for expenses, losses, damages (including indirect or consequential damage) and costs you may incur as a result of the product being inaccurate or incomplete in any way or for any reason.

© Crown and Council Copyright Reserved
Geocentric Datum of Australia 1994 (GDA94)

500 0 500



Meters

Scale: 1:26,000



Drawn By : FCRC GIS

09/05/2019

**FRASER COAST
MAPBOOK**

FC198

MAP #
FC221

FC220

TUAN FOREST

Golden Gate Rd

FC222

FC246



Produced By:

Fraser Coast Regional Council
PO Box 1943
Hervey Bay, QLD 4655
Ph: 1300 794 929

500 0 500



Meters

Scale: 1:26,000



Drawn By : FCRC GIS

09/05/2019

**FRASER COAST
MAPBOOK**



Disclaimer
While every care is taken to ensure the accuracy of this product Fraser Coast Regional Council makes no representations or warranties about accuracy, reliability, completeness or suitability for any particular purpose and disclaims all responsibility and liability (including without limitation, liability or negligence) for expenses, losses, damages (including indirect or consequential damage) and costs you may incur as a result of the product being inaccurate or incomplete in any way or for any reason.

© Crown and Council Copyright Reserved
Geocentric Datum of Australia 1994 (GDA94)

FC199

MAP #
FC222

Tuan Forest Rd

Golden Gate Rd

TUAN FOREST

FC221

FC223

FC247



Produced By:

Fraser Coast Regional Council
PO Box 1943
Hervey Bay, QLD 4655
Ph: 1300 794 929

500 0 500



Meters

Scale: 1:26,000



**FRASER COAST
MAPBOOK**

Drawn By : FCRC GIS

09/05/2019



Fraser Coast
REGIONAL COUNCIL

Disclaimer
While every care is taken to ensure the accuracy of this product Fraser Coast Regional Council makes no representations or warranties about accuracy, reliability, completeness or suitability for any particular purpose and disclaims all responsibility and liability (including without limitation, liability or negligence) for expenses, losses, damages (including indirect or consequential damage) and costs you may incur as a result of the product being inaccurate or incomplete in any way or for any reason.

© Crown and Council. Copyright Reserved
Geocentric Datum of Australia 1994 (GDA94)

FC200

MAP #
FC223

FC222

TUAN FOREST

FC224

FC248



Produced By:

Fraser Coast Regional Council
 PO Box 1943
 Hervey Bay, QLD 4655
 Ph: 1300 794 929

500 0 500



Meters

Scale: 1:26,000



Drawn By : FCRC GIS

09/05/2019

**FRASER COAST
MAPBOOK**



Disclaimer
 While every care is taken to ensure the accuracy of this product Fraser Coast Regional Council makes no representations or warranties about accuracy, reliability, completeness or suitability for any particular purpose and disclaims all responsibility and liability (including without limitation, liability or negligence) for expenses, losses, damages (including indirect or consequential damage) and costs you may incur as a result of the product being inaccurate or incomplete in any way or for any reason.

© Crown and Council. Copyright Reserved
 Geocentric Datum of Australia 1994 (GDA94)

FC201

MAP #
FC224

Maryborough Cooloola Rd

Road 691

Wilkinson Rd

Shaw St

Road 690

Weber St

Turton St

Sanctuary Pl

Tuan Esp

Road 692

TUAN

Esplanade

Tuan Rd

FC223

FC225

TUAN FOREST

FC249



Produced By:

Fraser Coast Regional Council
PO Box 1943
Hervey Bay, QLD 4655
Ph: 1300 794 929

500 0 500



Meters

Scale: 1:26,000



FRASER COAST
MAPBOOK



Disclaimer
While every care is taken to ensure the accuracy of this product Fraser Coast Regional Council makes no representations or warranties about accuracy, reliability, completeness or suitability for any particular purpose and disclaims all responsibility and liability (including without limitation, liability or negligence) for expenses, losses, damages (including indirect or consequential damage) and costs you may incur as a result of the product being inaccurate or incomplete in any way or for any reason.

© Crown and Council. Copyright Reserved
Geocentric Datum of Australia 1994 (GDA94)

Drawn By : FCRC GIS

09/05/2019



**MAP #
FC225**

FC224

FC226

FC202

FC250

Produced By:



**Fraser Coast
REGIONAL COUNCIL**

**Fraser Coast Regional Council
PO Box 1943
Hervey Bay, QLD 4655
Ph: 1300 794 929**

Disclaimer
While every care is taken to ensure the accuracy of this product Fraser Coast Regional Council makes no representations or warranties about accuracy, reliability, completeness or suitability for any particular purpose and disclaims all responsibility and liability (including without limitation, liability or negligence) for expenses, losses, damages (including indirect or consequential damage) and costs you may incur as a result of the product being inaccurate or incomplete in any way or for any reason.

© Crown and Council. Copyright Reserved
Geocentric Datum of Australia 1994 (GDA94)

500 0 500



Meters

Scale: 1:26,000



Drawn By : FCRC GIS 09/05/2019

**FRASER COAST
MAPBOOK**

MAP #
FC226

FC225



FC251



Produced By:

Fraser Coast Regional Council
 PO Box 1943
 Hervey Bay, QLD 4655
 Ph: 1300 794 929

500 0 500



Meters

Scale: 1:26,000



Drawn By : FCRC GIS

09/05/2019

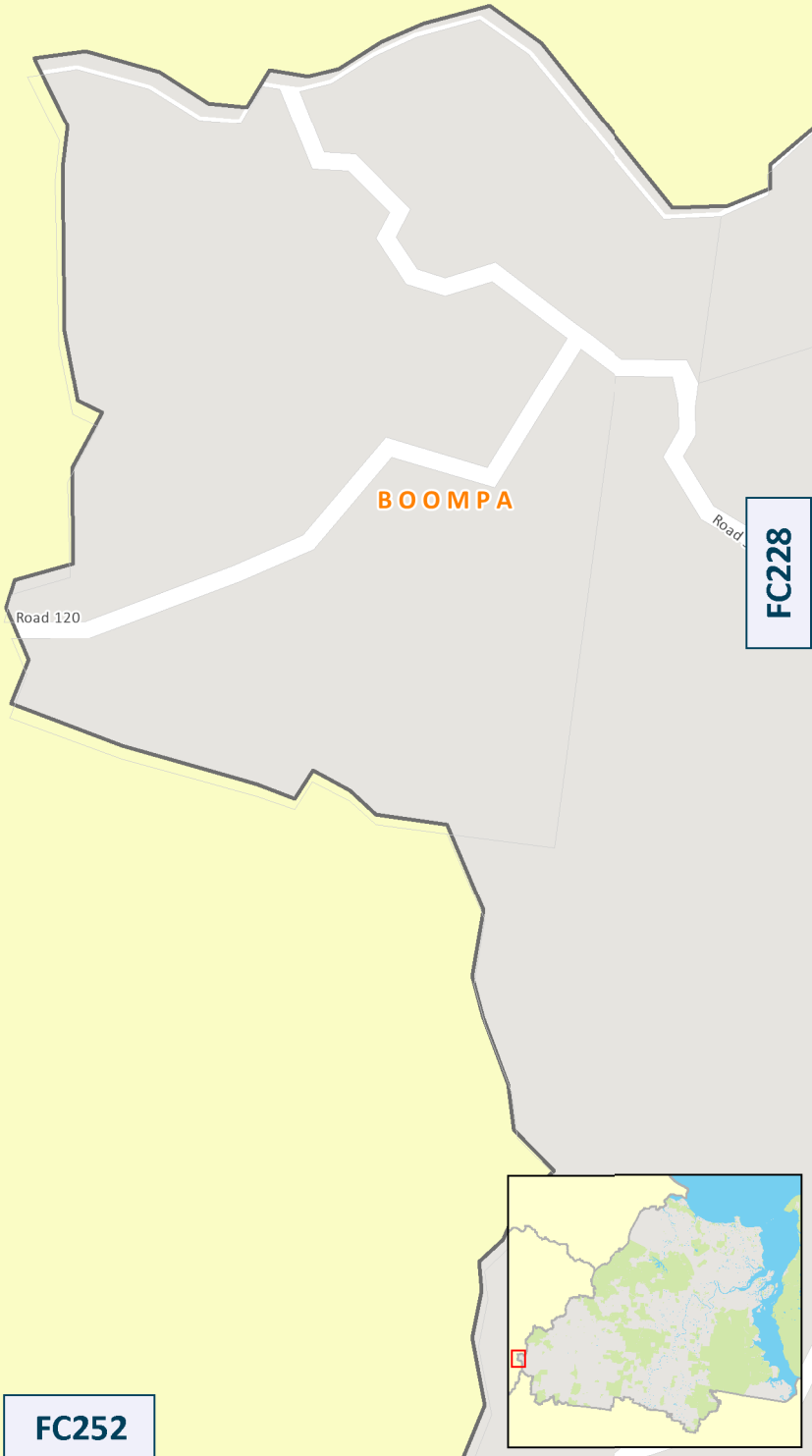
**FRASER COAST
MAPBOOK**



Disclaimer
 While every care is taken to ensure the accuracy of this product Fraser Coast Regional Council makes no representations or warranties about accuracy, reliability, completeness or suitability for any particular purpose and disclaims all responsibility and liability (including without limitation, liability or negligence) for expenses, losses, damages (including indirect or consequential damage) and costs you may incur as a result of the product being inaccurate or incomplete in any way or for any reason.

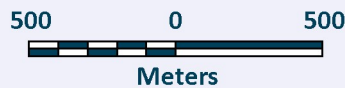
© Crown and Council. Copyright Reserved
 Geocentric Datum of Australia 1994 (GDA94)

MAP #
FC227



Produced By:

Fraser Coast Regional Council
PO Box 1943
Hervey Bay, QLD 4655
Ph: 1300 794 929



Scale: 1:26,000



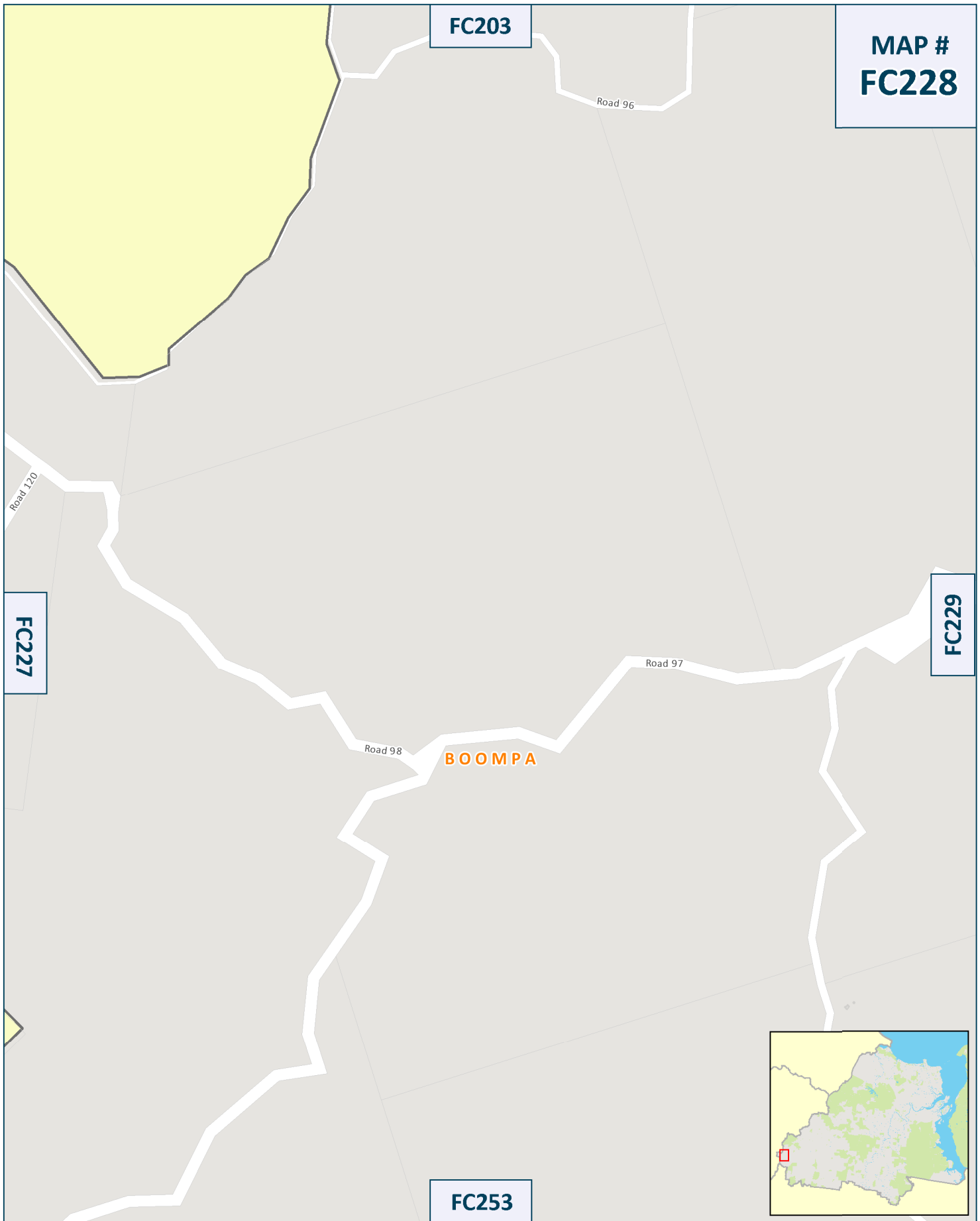
Disclaimer
While every care is taken to ensure the accuracy of this product Fraser Coast Regional Council makes no representations or warranties about accuracy, reliability, completeness or suitability for any particular purpose and disclaims all responsibility and liability (including without limitation, liability or negligence) for expenses, losses, damages (including indirect or consequential damage) and costs you may incur as a result of the product being inaccurate or incomplete in any way or for any reason.

© Crown and Council. Copyright Reserved
Geocentric Datum of Australia 1994 (GDA94)

Drawn By : FCRC GIS

09/05/2019

FRASER COAST
MAPBOOK



**MAP #
FC228**

FC227

FC229

FC253



Produced By:



**Fraser Coast
REGIONAL COUNCIL**

**Fraser Coast Regional Council
PO Box 1943
Hervey Bay, QLD 4655
Ph: 1300 794 929**

Disclaimer
While every care is taken to ensure the accuracy of this product Fraser Coast Regional Council makes no representations or warranties about accuracy, reliability, completeness or suitability for any particular purpose and disclaims all responsibility and liability (including without limitation, liability or negligence) for expenses, losses, damages (including indirect or consequential damage) and costs you may incur as a result of the product being inaccurate or incomplete in any way or for any reason.

© Crown and Council. Copyright Reserved
Geocentric Datum of Australia 1994 (GDA94)

500 0 500



Meters

Scale: 1:26,000



Drawn By : FCRC GIS

09/05/2019

**FRASER COAST
MAPBOOK**

FC204

MAP #
FC229

Road 827

Idahlia Range Rd

Road 825

Road 826

Whoop Whoop Rd

Road 93

Road 94

FC228

BOOMPA

FC230

FC254



Produced By:

Fraser Coast Regional Council
PO Box 1943
Hervey Bay, QLD 4655
Ph: 1300 794 929

500 0 500



Meters

Scale: 1:26,000



**FRASER COAST
MAPBOOK**

Drawn By : FCRC GIS

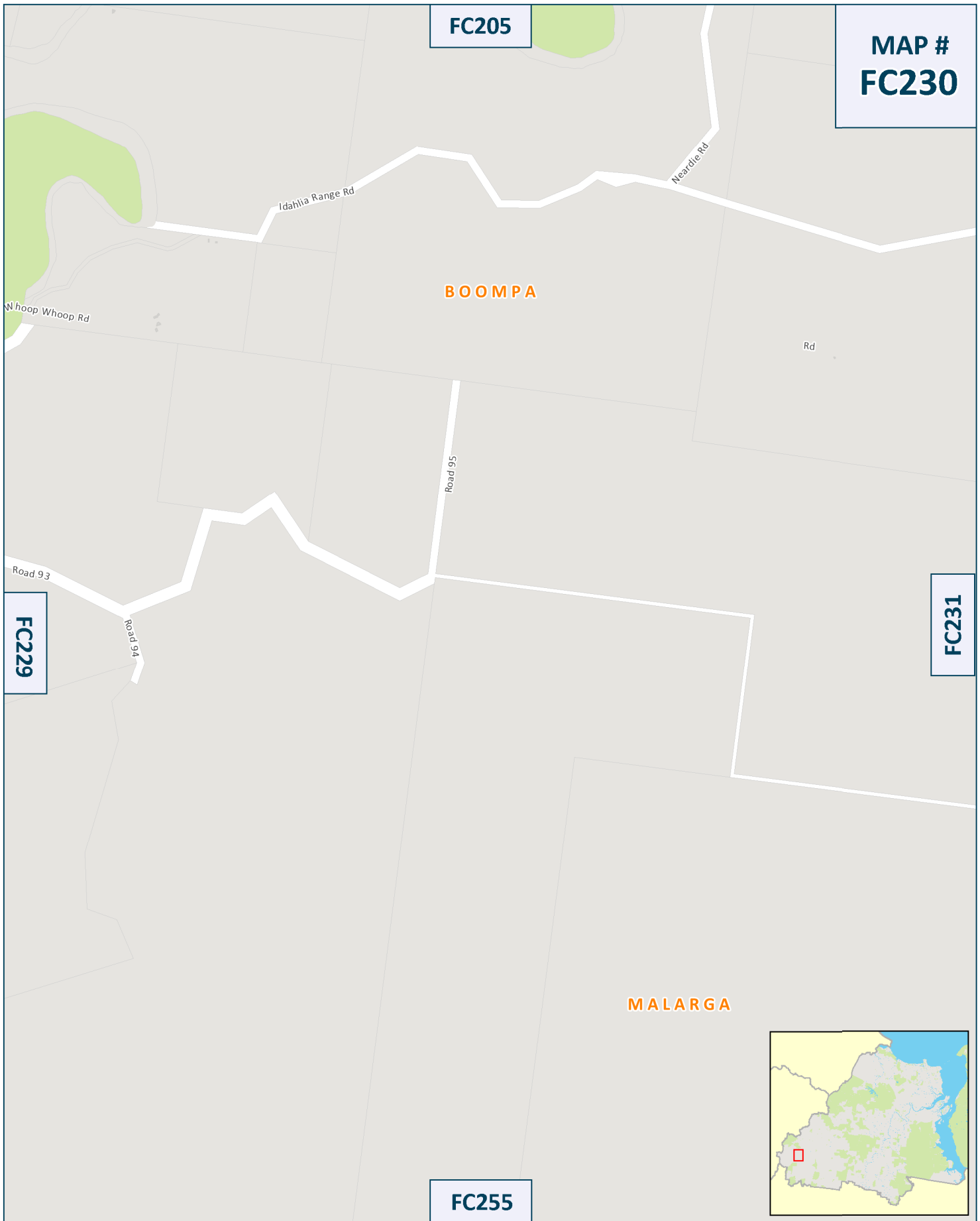
09/05/2019



Fraser Coast
REGIONAL COUNCIL

Disclaimer
While every care is taken to ensure the accuracy of this product Fraser Coast Regional Council makes no representations or warranties about accuracy, reliability, completeness or suitability for any particular purpose and disclaims all responsibility and liability (including without limitation, liability or negligence) for expenses, losses, damages (including indirect or consequential damage) and costs you may incur as a result of the product being inaccurate or incomplete in any way or for any reason.

© Crown and Council. Copyright Reserved
Geocentric Datum of Australia 1994 (GDA94)



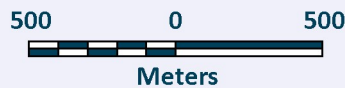
Produced By:



Fraser Coast Regional Council
 PO Box 1943
 Hervey Bay, QLD 4655
 Ph: 1300 794 929

Disclaimer
 While every care is taken to ensure the accuracy of this product Fraser Coast Regional Council makes no representations or warranties about accuracy, reliability, completeness or suitability for any particular purpose and disclaims all responsibility and liability (including without limitation, liability or negligence) for expenses, losses, damages (including indirect or consequential damage) and costs you may incur as a result of the product being inaccurate or incomplete in any way or for any reason.

© Crown and Council. Copyright Reserved
 Geocentric Datum of Australia 1994 (GDA94)



Scale: 1:26,000



Drawn By : FCRC GIS

09/05/2019

**FRASER COAST
 MAPBOOK**



Produced By:



Fraser Coast Regional Council
 PO Box 1943
 Hervey Bay, QLD 4655
 Ph: 1300 794 929

Disclaimer
 While every care is taken to ensure the accuracy of this product Fraser Coast Regional Council makes no representations or warranties about accuracy, reliability, completeness or suitability for any particular purpose and disclaims all responsibility and liability (including without limitation, liability or negligence) for expenses, losses, damages (including indirect or consequential damage) and costs you may incur as a result of the product being inaccurate or incomplete in any way or for any reason.

© Crown and Council. Copyright Reserved
 Geocentric Datum of Australia 1994 (GDA94)

500 0 500



Meters

Scale: 1:26,000



Drawn By : FCRC GIS

09/05/2019

**FRASER COAST
 MAPBOOK**



Produced By:




Fraser Coast
REGIONAL COUNCIL


Fraser Coast Regional Council
 PO Box 1943
 Hervey Bay, QLD 4655
 Ph: 1300 794 929

Disclaimer
 While every care is taken to ensure the accuracy of this product Fraser Coast Regional Council makes no representations or warranties about accuracy, reliability, completeness or suitability for any particular purpose and disclaims all responsibility and liability (including without limitation, liability or negligence) for expenses, losses, damages (including indirect or consequential damage) and costs you may incur as a result of the product being inaccurate or incomplete in any way or for any reason.

© Crown and Council. Copyright Reserved
 Geocentric Datum of Australia 1994 (GDA94)

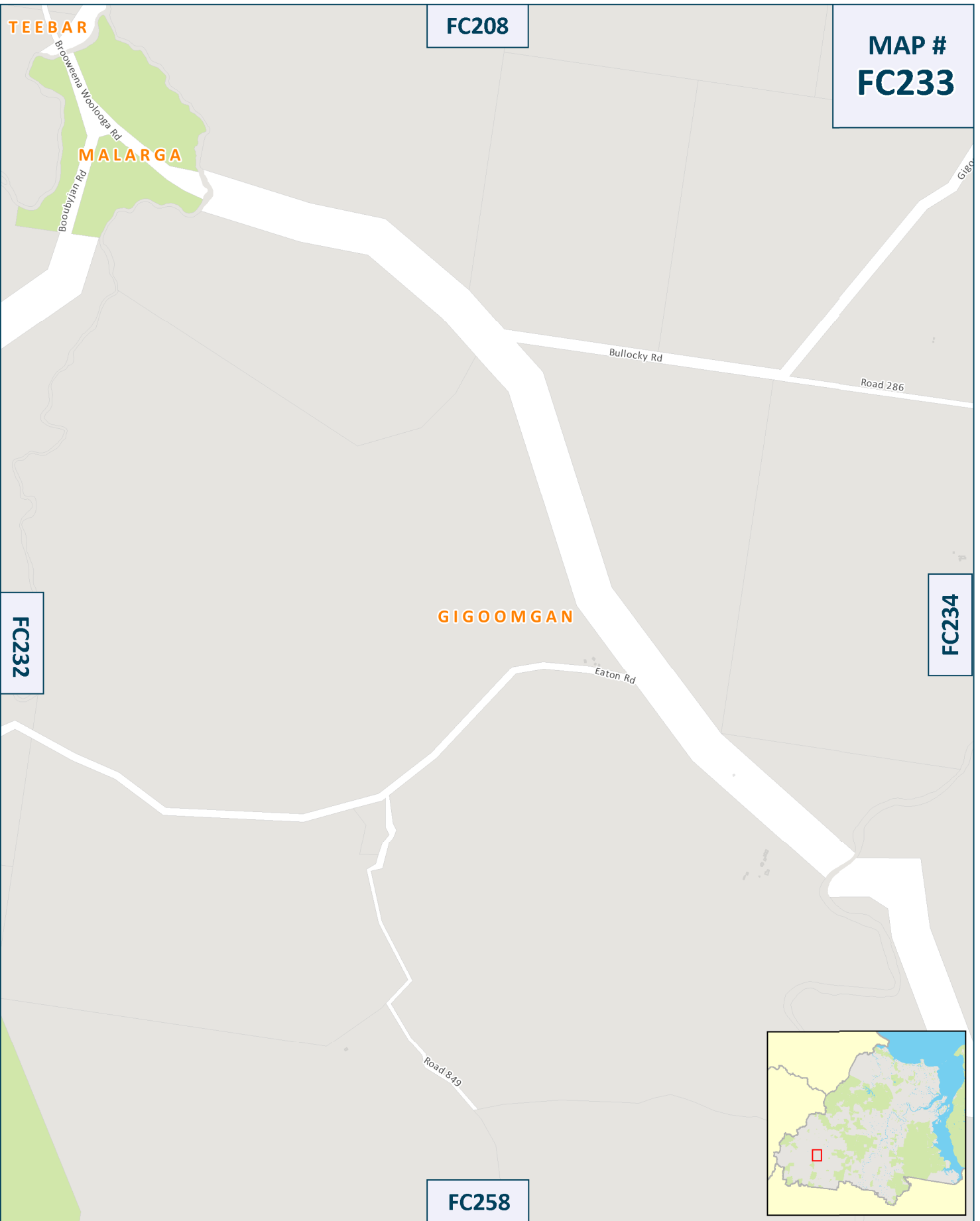


Scale: 1:26,000



Drawn By : FCRC GIS 09/05/2019

**FRASER COAST
 MAPBOOK**



MAP #
FC233

FC232

FC234

FC208

GIGOOMGAN

FC258



Produced By:

Fraser Coast Regional Council
 PO Box 1943
 Hervey Bay, QLD 4655
 Ph: 1300 794 929

500 0 500



Meters

Scale: 1:26,000



Drawn By : FCRC GIS

09/05/2019

**FRASER COAST
 MAPBOOK**



Disclaimer
 While every care is taken to ensure the accuracy of this product Fraser Coast Regional Council makes no representations or warranties about accuracy, reliability, completeness or suitability for any particular purpose and disclaims all responsibility and liability (including without limitation, liability or negligence) for expenses, losses, damages (including indirect or consequential damage) and costs you may incur as a result of the product being inaccurate or incomplete in any way or for any reason.

© Crown and Council. Copyright Reserved
 Geocentric Datum of Australia 1994 (GDA94)



**MAP #
FC234**

FC208

FC233

FC235

GIGOOMGAN

FC259



Produced By:



**Fraser Coast
REGIONAL COUNCIL**

**Fraser Coast Regional Council
PO Box 1943
Hervey Bay, QLD 4655
Ph: 1300 794 929**

Disclaimer
While every care is taken to ensure the accuracy of this product Fraser Coast Regional Council makes no representations or warranties about accuracy, reliability, completeness or suitability for any particular purpose and disclaims all responsibility and liability (including without limitation, liability or negligence) for expenses, losses, damages (including indirect or consequential damage) and costs you may incur as a result of the product being inaccurate or incomplete in any way or for any reason.

© Crown and Council. Copyright Reserved
Geocentric Datum of Australia 1994 (GDA94)

500 0 500



Meters

Scale: 1:26,000



Drawn By : FCRC GIS

09/05/2019

**FRASER COAST
MAPBOOK**



MAP #
FC235

FC210

FC234

GIGOOMGAN

FC236

GLENBAR

FC260



Produced By:



Fraser Coast
REGIONAL COUNCIL

Fraser Coast Regional Council
PO Box 1943
Hervey Bay, QLD 4655
Ph: 1300 794 929

Disclaimer
While every care is taken to ensure the accuracy of this product Fraser Coast Regional Council makes no representations or warranties about accuracy, reliability, completeness or suitability for any particular purpose and disclaims all responsibility and liability (including without limitation, liability or negligence) for expenses, losses, damages (including indirect or consequential damage) and costs you may incur as a result of the product being inaccurate or incomplete in any way or for any reason.

© Crown and Council Copyright Reserved
Geocentric Datum of Australia 1994 (GDA94)

500 0 500



Meters

Scale: 1:26,000



Drawn By : FCRC GIS

09/05/2019

FRASER COAST
MAPBOOK



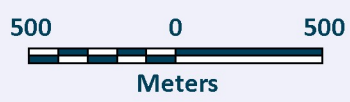
Produced By:



Fraser Coast Regional Council
 PO Box 1943
 Hervey Bay, QLD 4655
 Ph: 1300 794 929

Disclaimer
 While every care is taken to ensure the accuracy of this product Fraser Coast Regional Council makes no representations or warranties about accuracy, reliability, completeness or suitability for any particular purpose and disclaims all responsibility and liability (including without limitation, liability or negligence) for expenses, losses, damages (including indirect or consequential damage) and costs you may incur as a result of the product being inaccurate or incomplete in any way or for any reason.

© Crown and Council. Copyright Reserved
 Geocentric Datum of Australia 1994 (GDA94)



Scale: 1:26,000



Drawn By : FCRC GIS 09/05/2019

FRASER COAST MAPBOOK



**MAP #
FC237**

FC236

FC238

FC212

FC262

GLENBAR



Produced By:



**Fraser Coast
REGIONAL COUNCIL**

**Fraser Coast Regional Council
PO Box 1943
Hervey Bay, QLD 4655
Ph: 1300 794 929**

Disclaimer
While every care is taken to ensure the accuracy of this product Fraser Coast Regional Council makes no representations or warranties about accuracy, reliability, completeness or suitability for any particular purpose and disclaims all responsibility and liability (including without limitation, liability or negligence) for expenses, losses, damages (including indirect or consequential damage) and costs you may incur as a result of the product being inaccurate or incomplete in any way or for any reason.

© Crown and Council. Copyright Reserved
Geocentric Datum of Australia 1994 (GDA94)

500 0 500



Meters

Scale: 1:26,000



Drawn By : FCRC GIS

09/05/2019

**FRASER COAST
MAPBOOK**



Produced By:

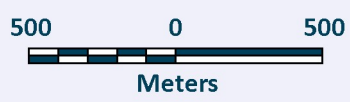


Fraser Coast
REGIONAL COUNCIL

Fraser Coast Regional Council
 PO Box 1943
 Hervey Bay, QLD 4655
 Ph: 1300 794 929

Disclaimer
 While every care is taken to ensure the accuracy of this product Fraser Coast Regional Council makes no representations or warranties about accuracy, reliability, completeness or suitability for any particular purpose and disclaims all responsibility and liability (including without limitation, liability or negligence) for expenses, losses, damages (including indirect or consequential damage) and costs you may incur as a result of the product being inaccurate or incomplete in any way or for any reason.

© Crown and Council. Copyright Reserved
 Geocentric Datum of Australia 1994 (GDA94)



Scale: 1:26,000



Drawn By : FCRC GIS 09/05/2019

FRASER COAST MAPBOOK

FC214

MAP #
FC239

Road 566

Glenbar Rd

ST MARY

FC238

FC240

MOUNT URAH

FC264



Produced By:

Fraser Coast Regional Council
PO Box 1943
Hervey Bay, QLD 4655
Ph: 1300 794 929

500 0 500



Meters

Scale: 1:26,000



**FRASER COAST
MAPBOOK**

Drawn By : FCRC GIS

09/05/2019



Disclaimer
While every care is taken to ensure the accuracy of this product Fraser Coast Regional Council makes no representations or warranties about accuracy, reliability, completeness or suitability for any particular purpose and disclaims all responsibility and liability (including without limitation, liability or negligence) for expenses, losses, damages (including indirect or consequential damage) and costs you may incur as a result of the product being inaccurate or incomplete in any way or for any reason.

© Crown and Council. Copyright Reserved
Geocentric Datum of Australia 1994 (GDA94)

FC215

MAP #
FC240

FC239

FC241

ST MARY

TIARO

FC265



Produced By:

Fraser Coast Regional Council
PO Box 1943
Hervey Bay, QLD 4655
Ph: 1300 794 929

500 0 500



Meters

Scale: 1:26,000



FRASER COAST
MAPBOOK

Drawn By : FCRC GIS

09/05/2019



Disclaimer
While every care is taken to ensure the accuracy of this product Fraser Coast Regional Council makes no representations or warranties about accuracy, reliability, completeness or suitability for any particular purpose and disclaims all responsibility and liability (including without limitation, liability or negligence) for expenses, losses, damages (including indirect or consequential damage) and costs you may incur as a result of the product being inaccurate or incomplete in any way or for any reason.

© Crown and Council. Copyright Reserved
Geocentric Datum of Australia 1994 (GDA94)



MAP #
FC241

FC216

FC242

FC240

TIARO

FC266

NETHERBY



Produced By:



Fraser Coast
REGIONAL COUNCIL

Fraser Coast Regional Council
PO Box 1943
Hervey Bay, QLD 4655
Ph: 1300 794 929

Disclaimer
While every care is taken to ensure the accuracy of this product Fraser Coast Regional Council makes no representations or warranties about accuracy, reliability, completeness or suitability for any particular purpose and disclaims all responsibility and liability (including without limitation, liability or negligence) for expenses, losses, damages (including indirect or consequential damage) and costs you may incur as a result of the product being inaccurate or incomplete in any way or for any reason.

© Crown and Council Copyright Reserved
Geocentric Datum of Australia 1994 (GDA94)

500 0 500



Meters

Scale: 1:26,000



Drawn By : FCRC GIS

09/05/2019

FRASER COAST
MAPBOOK



**MAP #
FC242**

FC217

FC241

FC243

FC267



Produced By:

Fraser Coast Regional Council
PO Box 1943
Hervey Bay, QLD 4655
Ph: 1300 794 929

500 0 500



Meters

Scale: 1:26,000



Drawn By : FCRC GIS 09/05/2019

**FRASER COAST
MAPBOOK**



Disclaimer
 While every care is taken to ensure the accuracy of this product Fraser Coast Regional Council makes no representations or warranties about accuracy, reliability, completeness or suitability for any particular purpose and disclaims all responsibility and liability (including without limitation, liability or negligence) for expenses, losses, damages (including indirect or consequential damage) and costs you may incur as a result of the product being inaccurate or incomplete in any way or for any reason.

© Crown and Council. Copyright Reserved
 Geocentric Datum of Australia 1994 (GDA94)



**MAP #
FC243**

FC218

FC242

FC244

FC268

TIARO



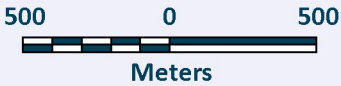
Produced By:



Fraser Coast Regional Council
PO Box 1943
Hervey Bay, QLD 4655
Ph: 1300 794 929

Disclaimer
 While every care is taken to ensure the accuracy of this product Fraser Coast Regional Council makes no representations or warranties about accuracy, reliability, completeness or suitability for any particular purpose and disclaims all responsibility and liability (including without limitation, liability or negligence) for expenses, losses, damages (including indirect or consequential damage) and costs you may incur as a result of the product being inaccurate or incomplete in any way or for any reason.

© Crown and Council. Copyright Reserved
 Geocentric Datum of Australia 1994 (GDA94)

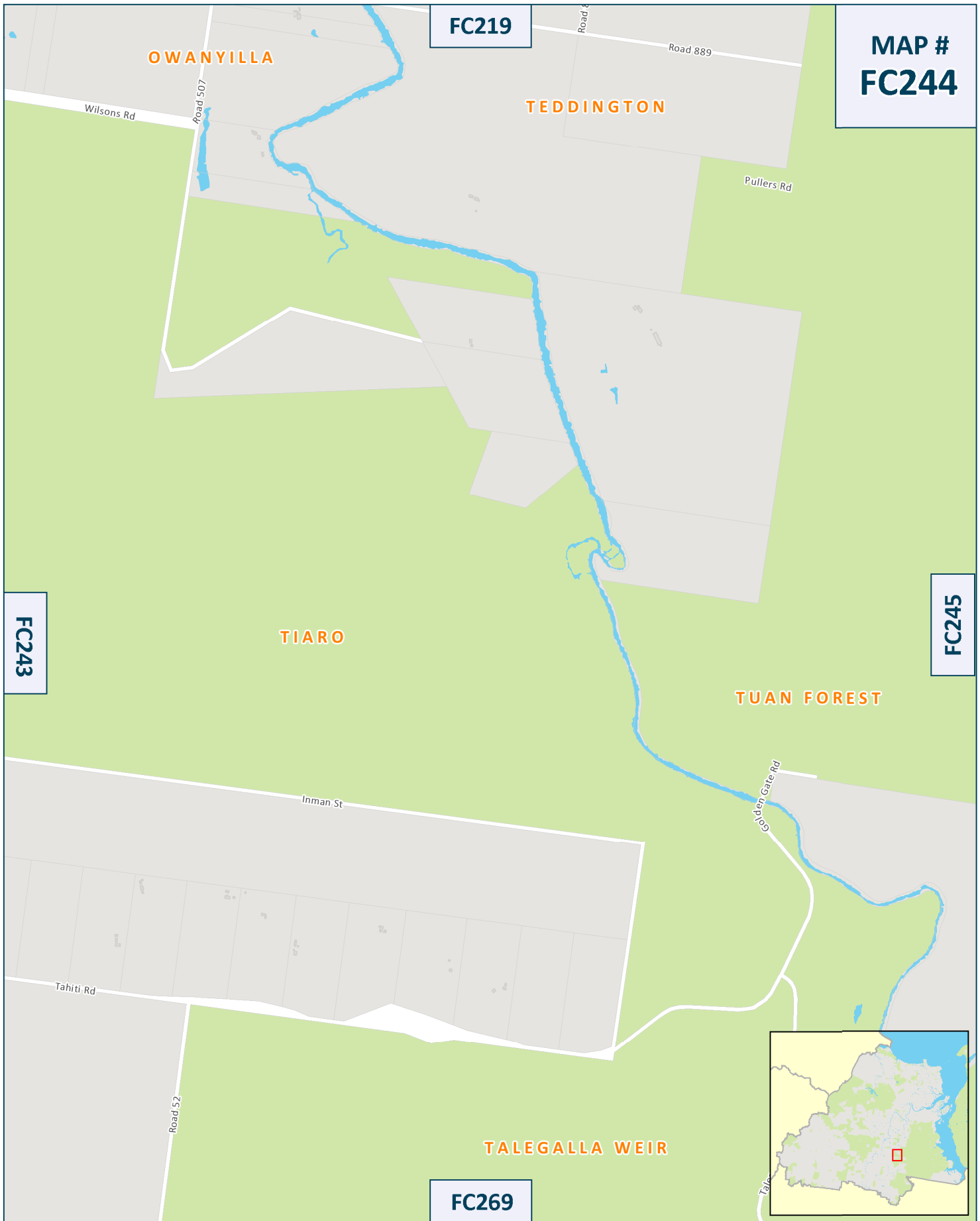


Scale: 1:26,000



Drawn By : FCRC GIS 09/05/2019

**FRASER COAST
MAPBOOK**



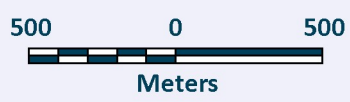
Produced By:



Fraser Coast Regional Council
 PO Box 1943
 Hervey Bay, QLD 4655
 Ph: 1300 794 929

Disclaimer
 While every care is taken to ensure the accuracy of this product Fraser Coast Regional Council makes no representations or warranties about accuracy, reliability, completeness or suitability for any particular purpose and disclaims all responsibility and liability (including without limitation, liability or negligence) for expenses, losses, damages (including indirect or consequential damage) and costs you may incur as a result of the product being inaccurate or incomplete in any way or for any reason.

© Crown and Council. Copyright Reserved
 Geocentric Datum of Australia 1994 (GDA94)



Scale: 1:26,000



Drawn By : FCRC GIS 09/05/2019

**FRASER COAST
 MAPBOOK**

FC220

MAP #
FC245

Road 889

TUAN FOREST

Pullers Rd

FC244

FC246

Road 933

TALEGALLA WEIR

Tahiti Rd
Talegalla Dr

FC270



Produced By:

Fraser Coast Regional Council
PO Box 1943
Hervey Bay, QLD 4655
Ph: 1300 794 929

500 0 500



Meters

Scale: 1:26,000



FRASER COAST
MAPBOOK

Drawn By : FCRC GIS

09/05/2019



Fraser Coast
REGIONAL COUNCIL

Disclaimer
While every care is taken to ensure the accuracy of this product Fraser Coast Regional Council makes no representations or warranties about accuracy, reliability, completeness or suitability for any particular purpose and disclaims all responsibility and liability (including without limitation, liability or negligence) for expenses, losses, damages (including indirect or consequential damage) and costs you may incur as a result of the product being inaccurate or incomplete in any way or for any reason.

© Crown and Council. Copyright Reserved
Geocentric Datum of Australia 1994 (GDA94)

FC221

MAP #
FC246

Golden Gate Rd

TUAN FOREST

FC245

FC247

FC271



Produced By:

Fraser Coast Regional Council
PO Box 1943
Hervey Bay, QLD 4655
Ph: 1300 794 929

500 0 500



Meters

Scale: 1:26,000



**FRASER COAST
MAPBOOK**

Drawn By : FCRC GIS

09/05/2019



Fraser Coast
REGIONAL COUNCIL

Disclaimer
While every care is taken to ensure the accuracy of this product Fraser Coast Regional Council makes no representations or warranties about accuracy, reliability, completeness or suitability for any particular purpose and disclaims all responsibility and liability (including without limitation, liability or negligence) for expenses, losses, damages (including indirect or consequential damage) and costs you may incur as a result of the product being inaccurate or incomplete in any way or for any reason.

© Crown and Council Copyright Reserved
Geocentric Datum of Australia 1994 (GDA94)

FC222

MAP #
FC247

TUAN FOREST

FC246

FC248

Tuan Forest Rd

FC272



Produced By:

Fraser Coast Regional Council
PO Box 1943
Hervey Bay, QLD 4655
Ph: 1300 794 929

500 0 500



Meters

Scale: 1:26,000



**FRASER COAST
MAPBOOK**

Drawn By : FCRC GIS

09/05/2019



Fraser Coast
REGIONAL COUNCIL

Disclaimer
While every care is taken to ensure the accuracy of this product Fraser Coast Regional Council makes no representations or warranties about accuracy, reliability, completeness or suitability for any particular purpose and disclaims all responsibility and liability (including without limitation, liability or negligence) for expenses, losses, damages (including indirect or consequential damage) and costs you may incur as a result of the product being inaccurate or incomplete in any way or for any reason.

© Crown and Council. Copyright Reserved
Geocentric Datum of Australia 1994 (GDA94)

FC223

MAP #
FC248

TUAN FOREST

Tuan Forest Rd

FC247

FC249

FC273



Produced By:

Fraser Coast Regional Council
PO Box 1943
Hervey Bay, QLD 4655
Ph: 1300 794 929

500 0 500



Meters

Scale: 1:26,000



Drawn By : FCRC GIS 09/05/2019

**FRASER COAST
MAPBOOK**



Disclaimer
While every care is taken to ensure the accuracy of this product Fraser Coast Regional Council makes no representations or warranties about accuracy, reliability, completeness or suitability for any particular purpose and disclaims all responsibility and liability (including without limitation, liability or negligence) for expenses, losses, damages (including indirect or consequential damage) and costs you may incur as a result of the product being inaccurate or incomplete in any way or for any reason.

© Crown and Council Copyright Reserved
Geocentric Datum of Australia 1994 (GDA94)

FC224

MAP #
FC249

Maryborough-Coochichindah Rd

Poona Rd

TUAN FOREST

FC250

FC248

Tuan Forest Rd

FC274



Produced By:

Fraser Coast Regional Council
PO Box 1943
Hervey Bay, QLD 4655
Ph: 1300 794 929

500 0 500



Meters

Scale: 1:26,000



**FRASER COAST
MAPBOOK**

Drawn By : FCRC GIS

09/05/2019



Fraser Coast
REGIONAL COUNCIL

Disclaimer
While every care is taken to ensure the accuracy of this product Fraser Coast Regional Council makes no representations or warranties about accuracy, reliability, completeness or suitability for any particular purpose and disclaims all responsibility and liability (including without limitation, liability or negligence) for expenses, losses, damages (including indirect or consequential damage) and costs you may incur as a result of the product being inaccurate or incomplete in any way or for any reason.

© Crown and Council. Copyright Reserved
Geocentric Datum of Australia 1994 (GDA94)

FC225

MAP #
FC250

POONA

TUAN FOREST

FC275

FC249

FC251



Produced By:



Fraser Coast
REGIONAL COUNCIL

Fraser Coast Regional Council
PO Box 1943
Hervey Bay, QLD 4655
Ph: 1300 794 929

Disclaimer
While every care is taken to ensure the accuracy of this product Fraser Coast Regional Council makes no representations or warranties about accuracy, reliability, completeness or suitability for any particular purpose and disclaims all responsibility and liability (including without limitation, liability or negligence) for expenses, losses, damages (including indirect or consequential damage) and costs you may incur as a result of the product being inaccurate or incomplete in any way or for any reason.

© Crown and Council Copyright Reserved
Geocentric Datum of Australia 1994 (GDA94)

500 0 500



Meters

Scale: 1:26,000



Drawn By : FCRC GIS

09/05/2019

FRASER COAST
MAPBOOK

FC226

MAP #
FC251



FC250



FC276

TINNAN



Produced By:

Fraser Coast Regional Council
 PO Box 1943
 Hervey Bay, QLD 4655
 Ph: 1300 794 929

500 0 500



Meters

Scale: 1:26,000



Drawn By : FCRC GIS

09/05/2019

**FRASER COAST
MAPBOOK**



Disclaimer
 While every care is taken to ensure the accuracy of this product Fraser Coast Regional Council makes no representations or warranties about accuracy, reliability, completeness or suitability for any particular purpose and disclaims all responsibility and liability (including without limitation, liability or negligence) for expenses, losses, damages (including indirect or consequential damage) and costs you may incur as a result of the product being inaccurate or incomplete in any way or for any reason.

© Crown and Council. Copyright Reserved
 Geocentric Datum of Australia 1994 (GDA94)

FC227

MAP #
FC252

BOOMPA

Road 97

FC253

GYMPIE REGION



Produced By:

Fraser Coast Regional Council
PO Box 1943
Hervey Bay, QLD 4655
Ph: 1300 794 929

500 0 500



Meters

Scale: 1:26,000



FRASER COAST
MAPBOOK

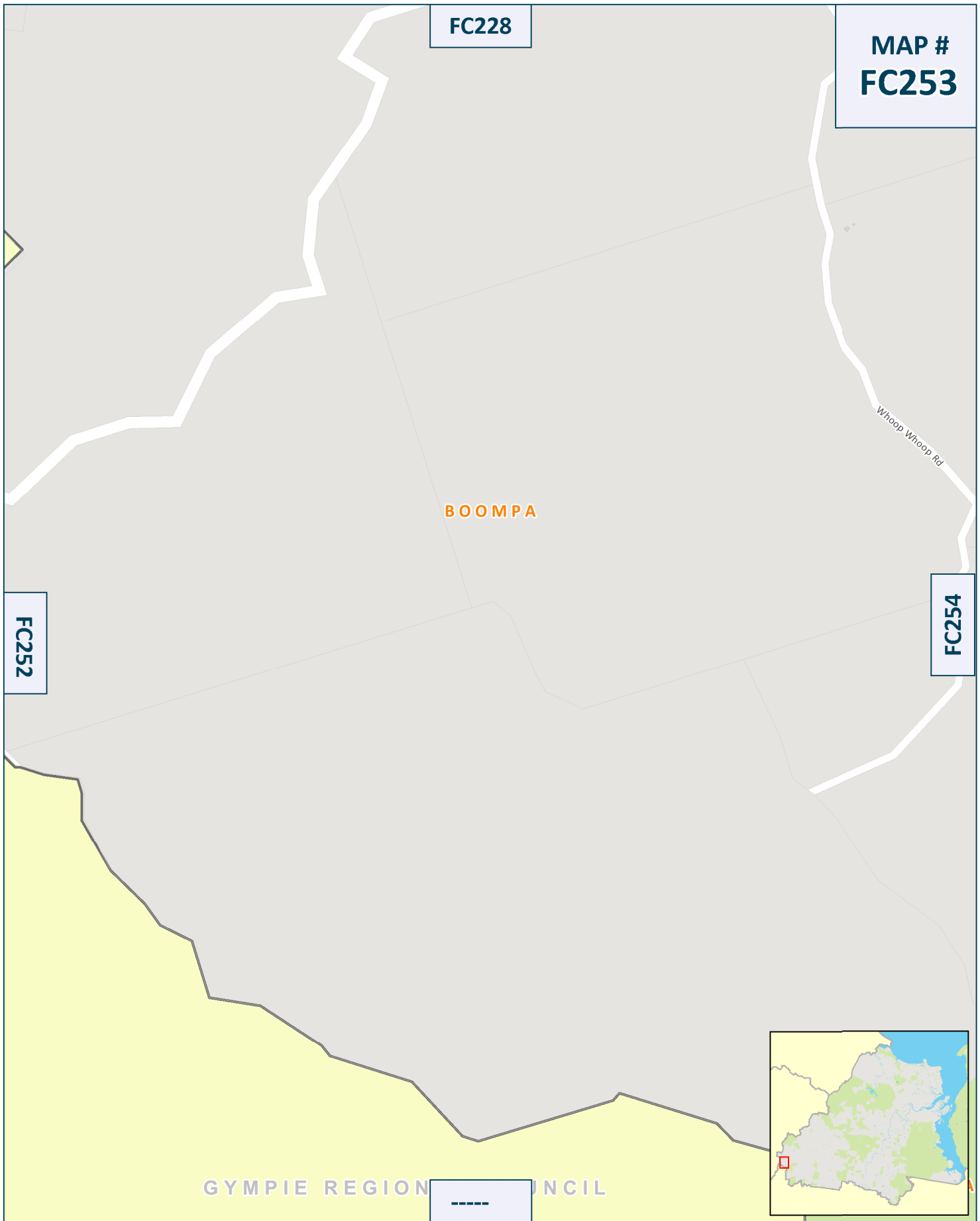
Drawn By : FCRC GIS

09/05/2019



Disclaimer
While every care is taken to ensure the accuracy of this product Fraser Coast Regional Council makes no representations or warranties about accuracy, reliability, completeness or suitability for any particular purpose and disclaims all responsibility and liability (including without limitation, liability or negligence) for expenses, losses, damages (including indirect or consequential damage) and costs you may incur as a result of the product being inaccurate or incomplete in any way or for any reason.

© Crown and Council. Copyright Reserved
Geocentric Datum of Australia 1994 (GDA94)



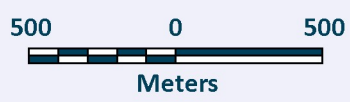
Produced By:



Fraser Coast Regional Council
 PO Box 1943
 Hervey Bay, QLD 4655
 Ph: 1300 794 929

Disclaimer
 While every care is taken to ensure the accuracy of this product Fraser Coast Regional Council makes no representations or warranties about accuracy, reliability, completeness or suitability for any particular purpose and disclaims all responsibility and liability (including without limitation, liability or negligence) for expenses, losses, damages (including indirect or consequential damage) and costs you may incur as a result of the product being inaccurate or incomplete in any way or for any reason.

© Crown and Council. Copyright Reserved
 Geocentric Datum of Australia 1994 (GDA94)



Scale: 1:26,000



Drawn By : FCRC GIS 09/05/2019

FRASER COAST MAPBOOK

FC229

MAP #
FC254

BOOMPA

Whoop Whoop Rd

FC253

FC255

MALARGA

FC278



Produced By:

Fraser Coast Regional Council
PO Box 1943
Hervey Bay, QLD 4655
Ph: 1300 794 929

500 0 500



Meters

Scale: 1:26,000



**FRASER COAST
MAPBOOK**

Drawn By : FCRC GIS

09/05/2019



Fraser Coast
REGIONAL COUNCIL

Disclaimer
While every care is taken to ensure the accuracy of this product Fraser Coast Regional Council makes no representations or warranties about accuracy, reliability, completeness or suitability for any particular purpose and disclaims all responsibility and liability (including without limitation, liability or negligence) for expenses, losses, damages (including indirect or consequential damage) and costs you may incur as a result of the product being inaccurate or incomplete in any way or for any reason.

© Crown and Council. Copyright Reserved
Geocentric Datum of Australia 1994 (GDA94)

FC230

MAP #
FC255

BOOMPA

FC254

MALARGA

FC256

Road 842

FC279



Produced By:

Fraser Coast Regional Council
PO Box 1943
Hervey Bay, QLD 4655
Ph: 1300 794 929

500 0 500



Meters

Scale: 1:26,000



Drawn By : FCRC GIS

09/05/2019

**FRASER COAST
MAPBOOK**



Disclaimer
While every care is taken to ensure the accuracy of this product Fraser Coast Regional Council makes no representations or warranties about accuracy, reliability, completeness or suitability for any particular purpose and disclaims all responsibility and liability (including without limitation, liability or negligence) for expenses, losses, damages (including indirect or consequential damage) and costs you may incur as a result of the product being inaccurate or incomplete in any way or for any reason.

© Crown and Council. Copyright Reserved
Geocentric Datum of Australia 1994 (GDA94)



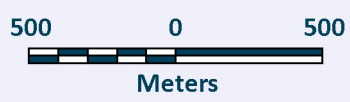
Produced By:

Fraser Coast Regional Council
 PO Box 1943
 Hervey Bay, QLD 4655
 Ph: 1300 794 929



Disclaimer
 While every care is taken to ensure the accuracy of this product Fraser Coast Regional Council makes no representations or warranties about accuracy, reliability, completeness or suitability for any particular purpose and disclaims all responsibility and liability (including without limitation, liability or negligence) for expenses, losses, damages (including indirect or consequential damage) and costs you may incur as a result of the product being inaccurate or incomplete in any way or for any reason.

© Crown and Council. Copyright Reserved
 Geocentric Datum of Australia 1994 (GDA94)



Scale: 1:26,000



Drawn By : FCRC GIS 09/05/2019

FRASER COAST MAPBOOK



**MAP #
FC257**

FC232

FC256

FC258

FC281



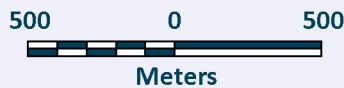
Produced By:



Fraser Coast Regional Council
PO Box 1943
Hervey Bay, QLD 4655
Ph: 1300 794 929

Disclaimer
 While every care is taken to ensure the accuracy of this product Fraser Coast Regional Council makes no representations or warranties about accuracy, reliability, completeness or suitability for any particular purpose and disclaims all responsibility and liability (including without limitation, liability or negligence) for expenses, losses, damages (including indirect or consequential damage) and costs you may incur as a result of the product being inaccurate or incomplete in any way or for any reason.

© Crown and Council. Copyright Reserved
 Geocentric Datum of Australia 1994 (GDA94)



Scale: 1:26,000



Drawn By : FCRC GIS 09/05/2019

**FRASER COAST
MAPBOOK**



**MAP #
FC258**

FC233

FC259

FC257

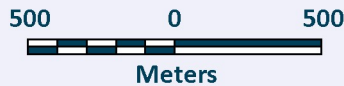
GIGOOMGAN

FC282



Produced By:

Fraser Coast Regional Council
 PO Box 1943
 Hervey Bay, QLD 4655
 Ph: 1300 794 929



Scale: 1:26,000



Drawn By : FCRC GIS 09/05/2019

**FRASER COAST
MAPBOOK**



Disclaimer
 While every care is taken to ensure the accuracy of this product Fraser Coast Regional Council makes no representations or warranties about accuracy, reliability, completeness or suitability for any particular purpose and disclaims all responsibility and liability (including without limitation, liability or negligence) for expenses, losses, damages (including indirect or consequential damage) and costs you may incur as a result of the product being inaccurate or incomplete in any way or for any reason.

© Crown and Council. Copyright Reserved
 Geocentric Datum of Australia 1994 (GDA94)

FC234

MAP #
FC259

Brooweena Woollooga Rd

Kolbore Rd

GIGOOMGAN

FC258

FC260

Yarrabine Rd

Road 284

MARODIAN

Road 946

FC283



Produced By:

Fraser Coast Regional Council
PO Box 1943
Hervey Bay, QLD 4655
Ph: 1300 794 929

500 0 500



Meters

Scale: 1:26,000



FRASER COAST
MAPBOOK

Drawn By : FCRC GIS

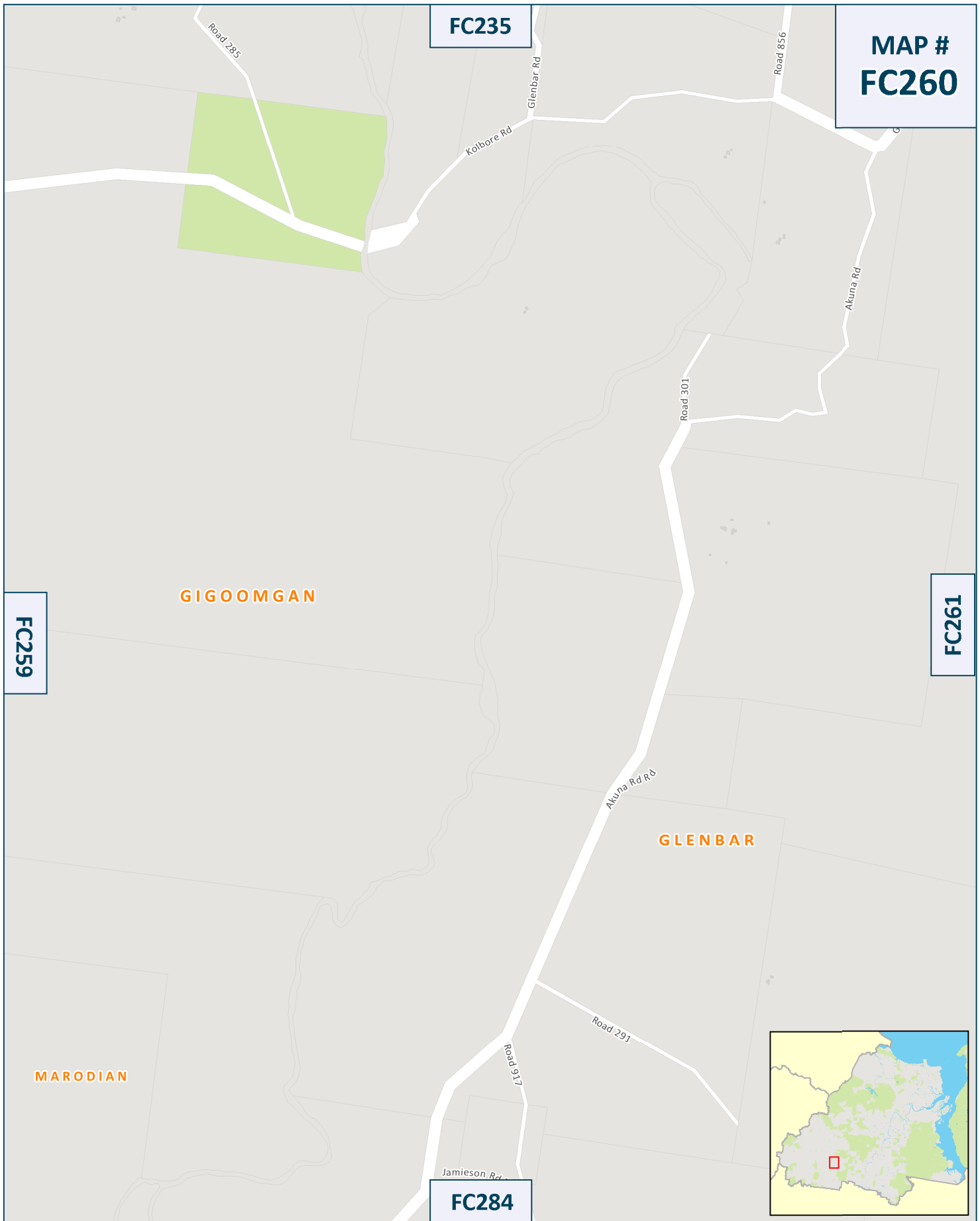
09/05/2019



Fraser Coast
REGIONAL COUNCIL

Disclaimer
While every care is taken to ensure the accuracy of this product Fraser Coast Regional Council makes no representations or warranties about accuracy, reliability, completeness or suitability for any particular purpose and disclaims all responsibility and liability (including without limitation, liability or negligence) for expenses, losses, damages (including indirect or consequential damage) and costs you may incur as a result of the product being inaccurate or incomplete in any way or for any reason.

© Crown and Council Copyright Reserved
Geocentric Datum of Australia 1994 (GDA94)



**MAP #
FC260**

FC235

FC259

FC261

FC284



Produced By:

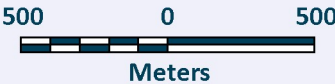


Fraser Coast
REGIONAL COUNCIL

Fraser Coast Regional Council
PO Box 1943
Hervey Bay, QLD 4655
Ph: 1300 794 929

Disclaimer
While every care is taken to ensure the accuracy of this product Fraser Coast Regional Council makes no representations or warranties about accuracy, reliability, completeness or suitability for any particular purpose and disclaims all responsibility and liability (including without limitation, liability or negligence) for expenses, losses, damages (including indirect or consequential damage) and costs you may incur as a result of the product being inaccurate or incomplete in any way or for any reason.

© Crown and Council. Copyright Reserved
Geocentric Datum of Australia 1994 (GDA94)

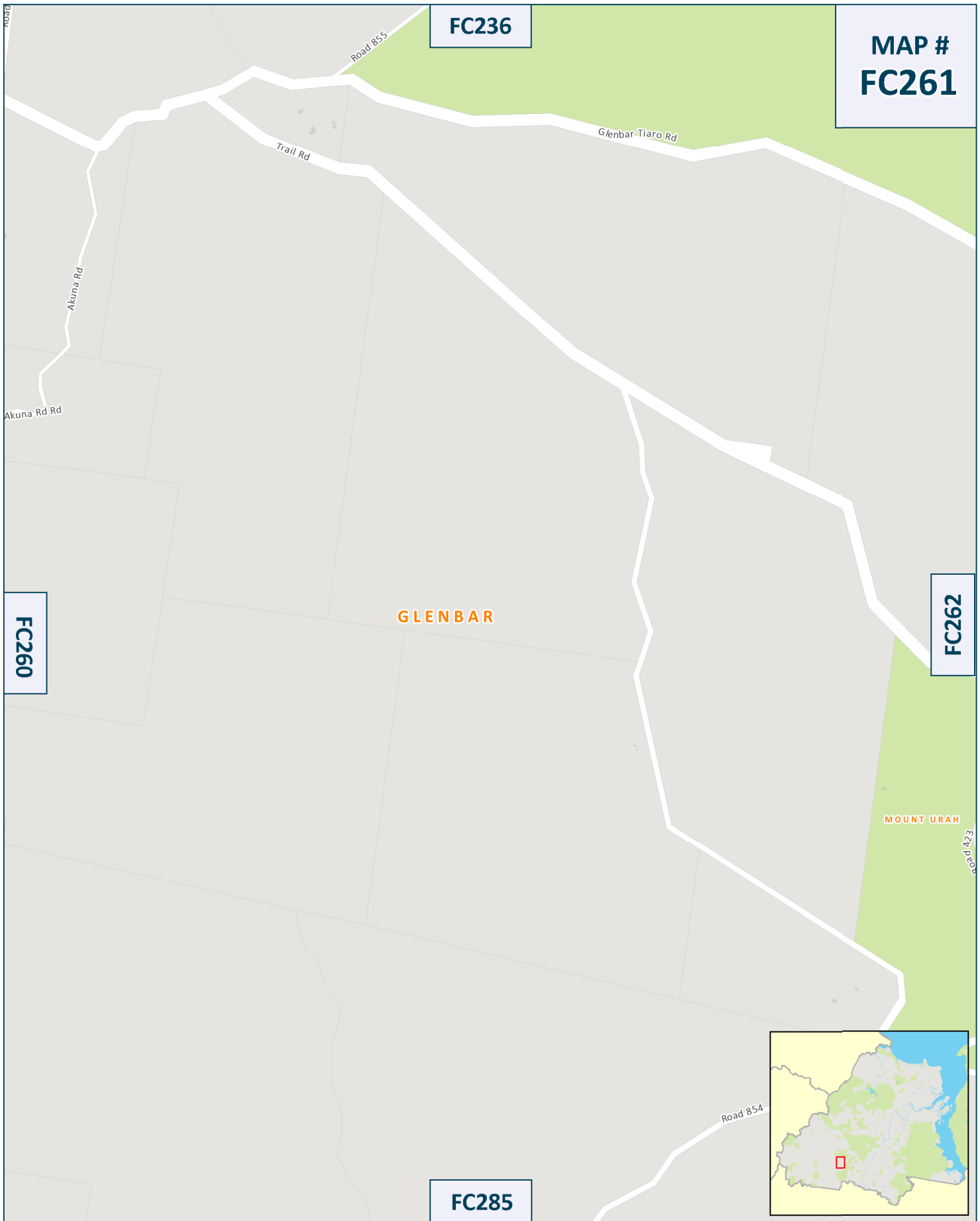


Scale: 1:26,000



Drawn By : FCRC GIS 09/05/2019

**FRASER COAST
MAPBOOK**



MAP #
FC261

FC236

FC260

FC262

GLENBAR

MOUNT URAH

FC285



Produced By:



Fraser Coast
REGIONAL COUNCIL

Fraser Coast Regional Council
PO Box 1943
Hervey Bay, QLD 4655
Ph: 1300 794 929

Disclaimer
While every care is taken to ensure the accuracy of this product Fraser Coast Regional Council makes no representations or warranties about accuracy, reliability, completeness or suitability for any particular purpose and disclaims all responsibility and liability (including without limitation, liability or negligence) for expenses, losses, damages (including indirect or consequential damage) and costs you may incur as a result of the product being inaccurate or incomplete in any way or for any reason.

© Crown and Council. Copyright Reserved
Geocentric Datum of Australia 1994 (GDA94)

500 0 500



Meters

Scale: 1:26,000



Drawn By : FCRC GIS

09/05/2019

FRASER COAST
MAPBOOK



**MAP #
FC262**

FC237

FC261

FC263

FC286



Produced By:



Fraser Coast Regional Council
PO Box 1943
Hervey Bay, QLD 4655
Ph: 1300 794 929

Disclaimer
 While every care is taken to ensure the accuracy of this product Fraser Coast Regional Council makes no representations or warranties about accuracy, reliability, completeness or suitability for any particular purpose and disclaims all responsibility and liability (including without limitation, liability or negligence) for expenses, losses, damages (including indirect or consequential damage) and costs you may incur as a result of the product being inaccurate or incomplete in any way or for any reason.

© Crown and Council. Copyright Reserved
 Geocentric Datum of Australia 1994 (GDA94)

500 0 500



Meters

Scale: 1:26,000



Drawn By : FCRC GIS

09/05/2019

**FRASER COAST
MAPBOOK**



**MAP #
FC263**

FC238

FC262

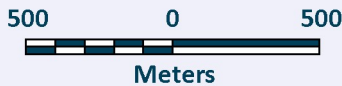
FC264

FC287



Produced By:

Fraser Coast Regional Council
PO Box 1943
Hervey Bay, QLD 4655
Ph: 1300 794 929



Scale: 1:26,000



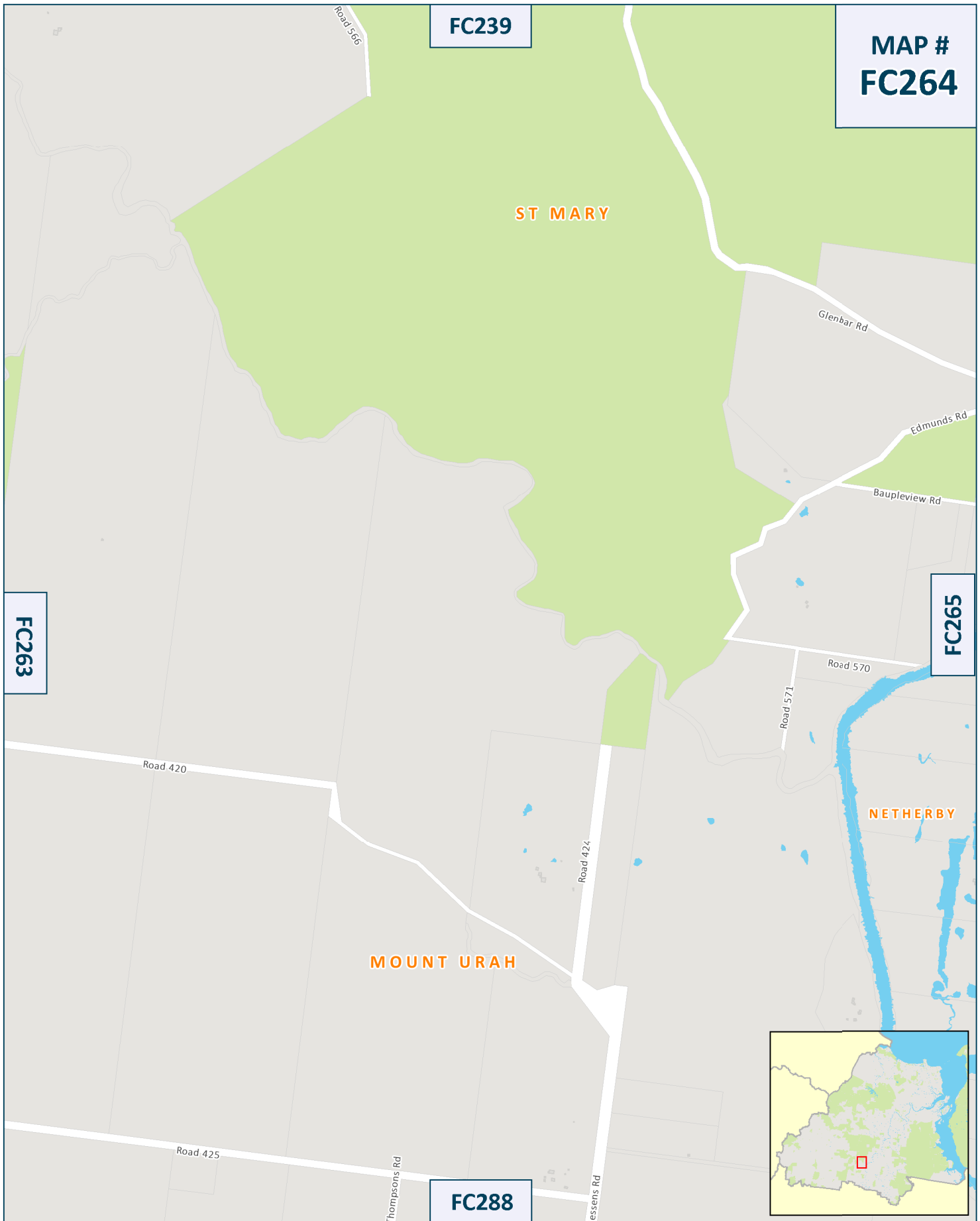
Drawn By : FCRC GIS 09/05/2019

**FRASER COAST
MAPBOOK**



Disclaimer
 While every care is taken to ensure the accuracy of this product Fraser Coast Regional Council makes no representations or warranties about accuracy, reliability, completeness or suitability for any particular purpose and disclaims all responsibility and liability (including without limitation, liability or negligence) for expenses, losses, damages (including indirect or consequential damage) and costs you may incur as a result of the product being inaccurate or incomplete in any way or for any reason.

© Crown and Council Copyright Reserved
 Geocentric Datum of Australia 1994 (GDA94)



**MAP #
FC264**

FC239

ST MARY

FC263

FC265

FC288

Produced By:



**Fraser Coast
REGIONAL COUNCIL**

**Fraser Coast Regional Council
PO Box 1943
Hervey Bay, QLD 4655
Ph: 1300 794 929**

Disclaimer
While every care is taken to ensure the accuracy of this product Fraser Coast Regional Council makes no representations or warranties about accuracy, reliability, completeness or suitability for any particular purpose and disclaims all responsibility and liability (including without limitation, liability or negligence) for expenses, losses, damages (including indirect or consequential damage) and costs you may incur as a result of the product being inaccurate or incomplete in any way or for any reason.

© Crown and Council. Copyright Reserved
Geocentric Datum of Australia 1994 (GDA94)

500 0 500



Meters

Scale: 1:26,000



Drawn By : FCRC GIS 09/05/2019

**FRASER COAST
MAPBOOK**



**MAP #
FC265**

FC264

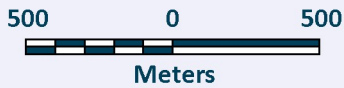
FC266

FC289



Produced By:

Fraser Coast Regional Council
PO Box 1943
Hervey Bay, QLD 4655
Ph: 1300 794 929



Meters

Scale: 1:26,000



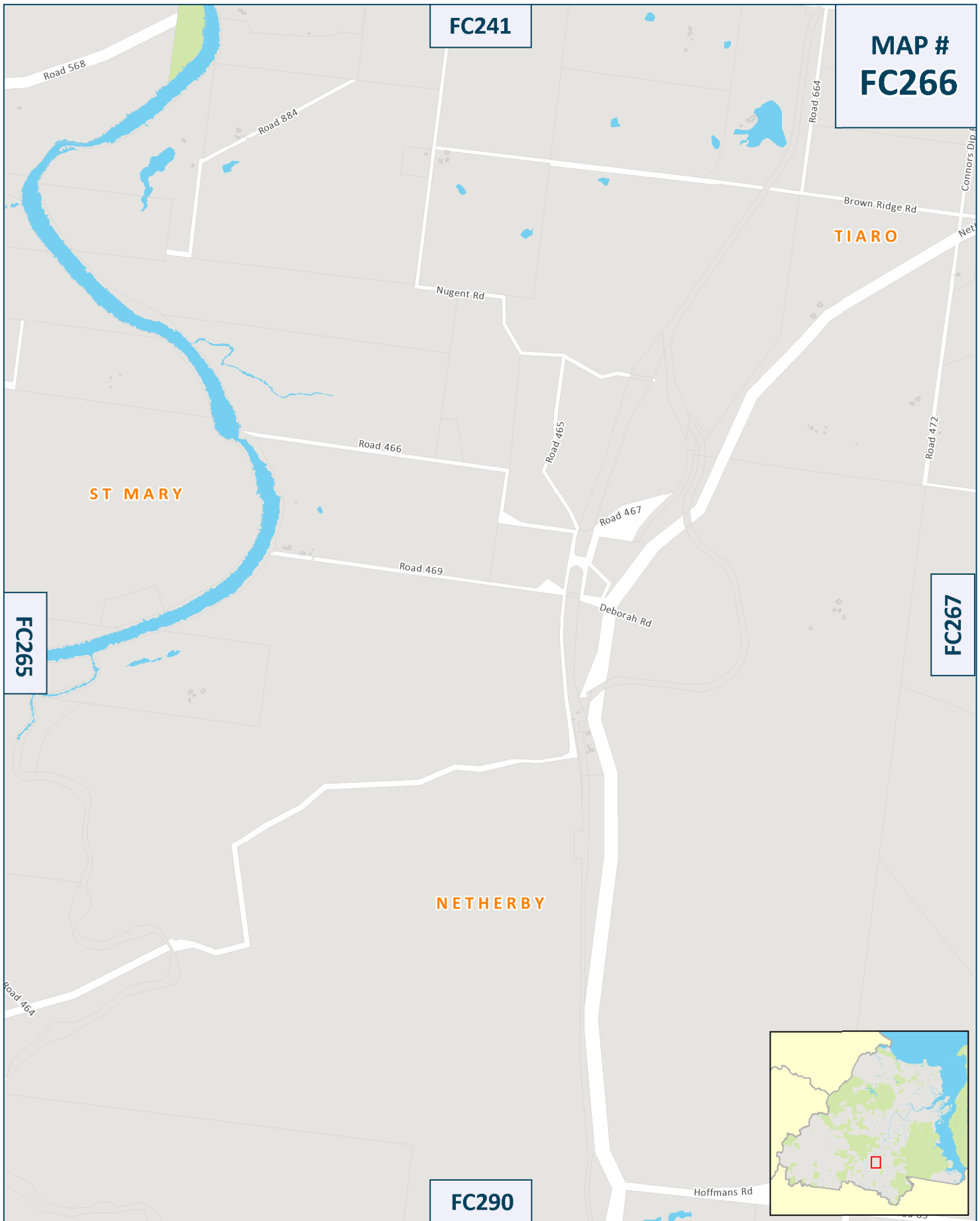
Drawn By : FCRC GIS 09/05/2019

**FRASER COAST
MAPBOOK**



Disclaimer
 While every care is taken to ensure the accuracy of this product Fraser Coast Regional Council makes no representations or warranties about accuracy, reliability, completeness or suitability for any particular purpose and disclaims all responsibility and liability (including without limitation, liability or negligence) for expenses, losses, damages (including indirect or consequential damage) and costs you may incur as a result of the product being inaccurate or incomplete in any way or for any reason.

© Crown and Council. Copyright Reserved
 Geocentric Datum of Australia 1994 (GDA94)



**MAP #
FC266**

FC265

FC267

FC290



Produced By:



**Fraser Coast
REGIONAL COUNCIL**

**Fraser Coast Regional Council
PO Box 1943
Hervey Bay, QLD 4655
Ph: 1300 794 929**

Disclaimer
While every care is taken to ensure the accuracy of this product Fraser Coast Regional Council makes no representations or warranties about accuracy, reliability, completeness or suitability for any particular purpose and disclaims all responsibility and liability (including without limitation, liability or negligence) for expenses, losses, damages (including indirect or consequential damage) and costs you may incur as a result of the product being inaccurate or incomplete in any way or for any reason.

© Crown and Council. Copyright Reserved
Geocentric Datum of Australia 1994 (GDA94)

500 0 500



Meters

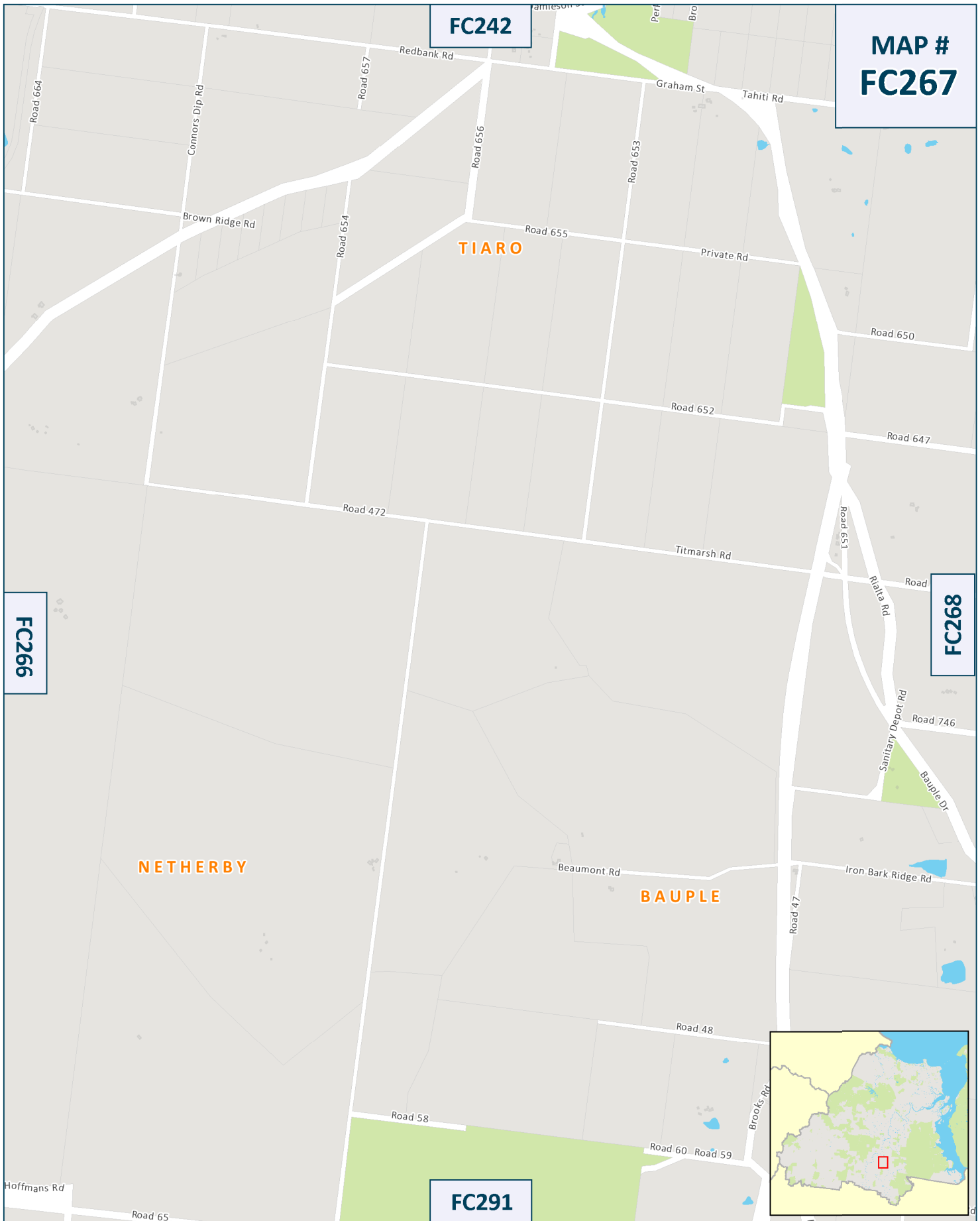
Scale: 1:26,000



Drawn By : FCRC GIS

09/05/2019

**FRASER COAST
MAPBOOK**



**MAP #
FC267**

FC242

FC268

FC266

FC291

NETHERBY

TIARO

BAUPLE



Produced By:



Fraser Coast
REGIONAL COUNCIL

Fraser Coast Regional Council
PO Box 1943
Hervey Bay, QLD 4655
Ph: 1300 794 929

Disclaimer
While every care is taken to ensure the accuracy of this product Fraser Coast Regional Council makes no representations or warranties about accuracy, reliability, completeness or suitability for any particular purpose and disclaims all responsibility and liability (including without limitation, liability or negligence) for expenses, losses, damages (including indirect or consequential damage) and costs you may incur as a result of the product being inaccurate or incomplete in any way or for any reason.

© Crown and Council. Copyright Reserved
Geocentric Datum of Australia 1994 (GDA94)

500 0 500



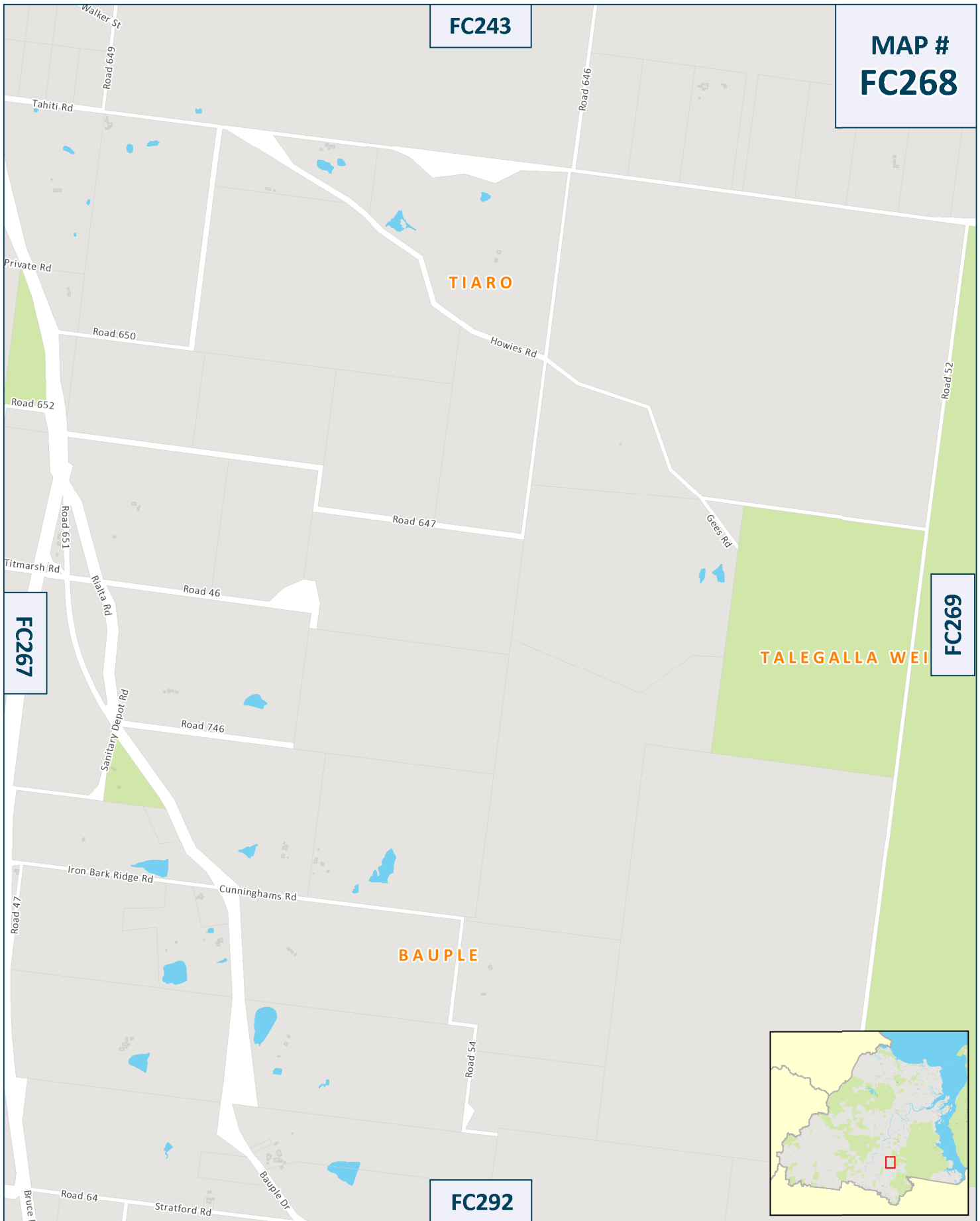
Meters

Scale: 1:26,000



Drawn By : FCRC GIS 09/05/2019

**FRASER COAST
MAPBOOK**



**MAP #
FC268**

FC243

TIARO

FC267

FC269

TALEGALLA WEI

BAUPLE

FC292



Produced By:



**Fraser Coast
REGIONAL COUNCIL**

**Fraser Coast Regional Council
PO Box 1943
Hervey Bay, QLD 4655
Ph: 1300 794 929**

Disclaimer
While every care is taken to ensure the accuracy of this product Fraser Coast Regional Council makes no representations or warranties about accuracy, reliability, completeness or suitability for any particular purpose and disclaims all responsibility and liability (including without limitation, liability or negligence) for expenses, losses, damages (including indirect or consequential damage) and costs you may incur as a result of the product being inaccurate or incomplete in any way or for any reason.

© Crown and Council. Copyright Reserved
Geocentric Datum of Australia 1994 (GDA94)

500 0 500



Meters

Scale: 1:26,000



Drawn By : FCRC GIS

09/05/2019

**FRASER COAST
MAPBOOK**



**MAP #
FC269**

FC244

TIARO

TALEGALLA WEIR

FC270

FC268

FC293

BAUPL

Produced By:



**Fraser Coast
REGIONAL COUNCIL**

**Fraser Coast Regional Council
PO Box 1943
Hervey Bay, QLD 4655
Ph: 1300 794 929**

Disclaimer
While every care is taken to ensure the accuracy of this product Fraser Coast Regional Council makes no representations or warranties about accuracy, reliability, completeness or suitability for any particular purpose and disclaims all responsibility and liability (including without limitation, liability or negligence) for expenses, losses, damages (including indirect or consequential damage) and costs you may incur as a result of the product being inaccurate or incomplete in any way or for any reason.

© Crown and Council Copyright Reserved
Geocentric Datum of Australia 1994 (GDA94)

500 0 500



Meters

Scale: 1:26,000



Drawn By : FCRC GIS

09/05/2019

**FRASER COAST
MAPBOOK**

FC245

MAP #
FC270

FC271

FC269

TALEGALLA WEIR

TUAN

FC294



Produced By:

Fraser Coast Regional Council
PO Box 1943
Hervey Bay, QLD 4655
Ph: 1300 794 929

500 0 500



Meters

Scale: 1:26,000



**FRASER COAST
MAPBOOK**

Drawn By : FCRC GIS

09/05/2019



Fraser Coast
REGIONAL COUNCIL

Disclaimer
While every care is taken to ensure the accuracy of this product Fraser Coast Regional Council makes no representations or warranties about accuracy, reliability, completeness or suitability for any particular purpose and disclaims all responsibility and liability (including without limitation, liability or negligence) for expenses, losses, damages (including indirect or consequential damage) and costs you may incur as a result of the product being inaccurate or incomplete in any way or for any reason.

© Crown and Council Copyright Reserved
Geocentric Datum of Australia 1994 (GDA94)

FC246

MAP #
FC271

TUAN FOREST

FC270

FC272

FC295



Produced By:

Fraser Coast Regional Council
PO Box 1943
Hervey Bay, QLD 4655
Ph: 1300 794 929

500 0 500



Meters

Scale: 1:26,000



Drawn By : FCRC GIS

09/05/2019

**FRASER COAST
MAPBOOK**



Disclaimer
While every care is taken to ensure the accuracy of this product Fraser Coast Regional Council makes no representations or warranties about accuracy, reliability, completeness or suitability for any particular purpose and disclaims all responsibility and liability (including without limitation, liability or negligence) for expenses, losses, damages (including indirect or consequential damage) and costs you may incur as a result of the product being inaccurate or incomplete in any way or for any reason.

© Crown and Council. Copyright Reserved
Geocentric Datum of Australia 1994 (GDA94)

FC247

MAP #
FC272

FC271

TUAN FOREST

FC273

FC296



Produced By:

Fraser Coast Regional Council
PO Box 1943
Hervey Bay, QLD 4655
Ph: 1300 794 929

500 0 500



Meters

Scale: 1:26,000



Drawn By : FCRC GIS 09/05/2019

**FRASER COAST
MAPBOOK**



Disclaimer
While every care is taken to ensure the accuracy of this product Fraser Coast Regional Council makes no representations or warranties about accuracy, reliability, completeness or suitability for any particular purpose and disclaims all responsibility and liability (including without limitation, liability or negligence) for expenses, losses, damages (including indirect or consequential damage) and costs you may incur as a result of the product being inaccurate or incomplete in any way or for any reason.

© Crown and Council. Copyright Reserved
Geocentric Datum of Australia 1994 (GDA94)

FC248

MAP #
FC273

Tuan Forest Rd

TUAN FOREST

FC272

FC274

FC297



Produced By:

Fraser Coast Regional Council
PO Box 1943
Hervey Bay, QLD 4655
Ph: 1300 794 929

500 0 500



Meters

Scale: 1:26,000



Drawn By : FCRC GIS

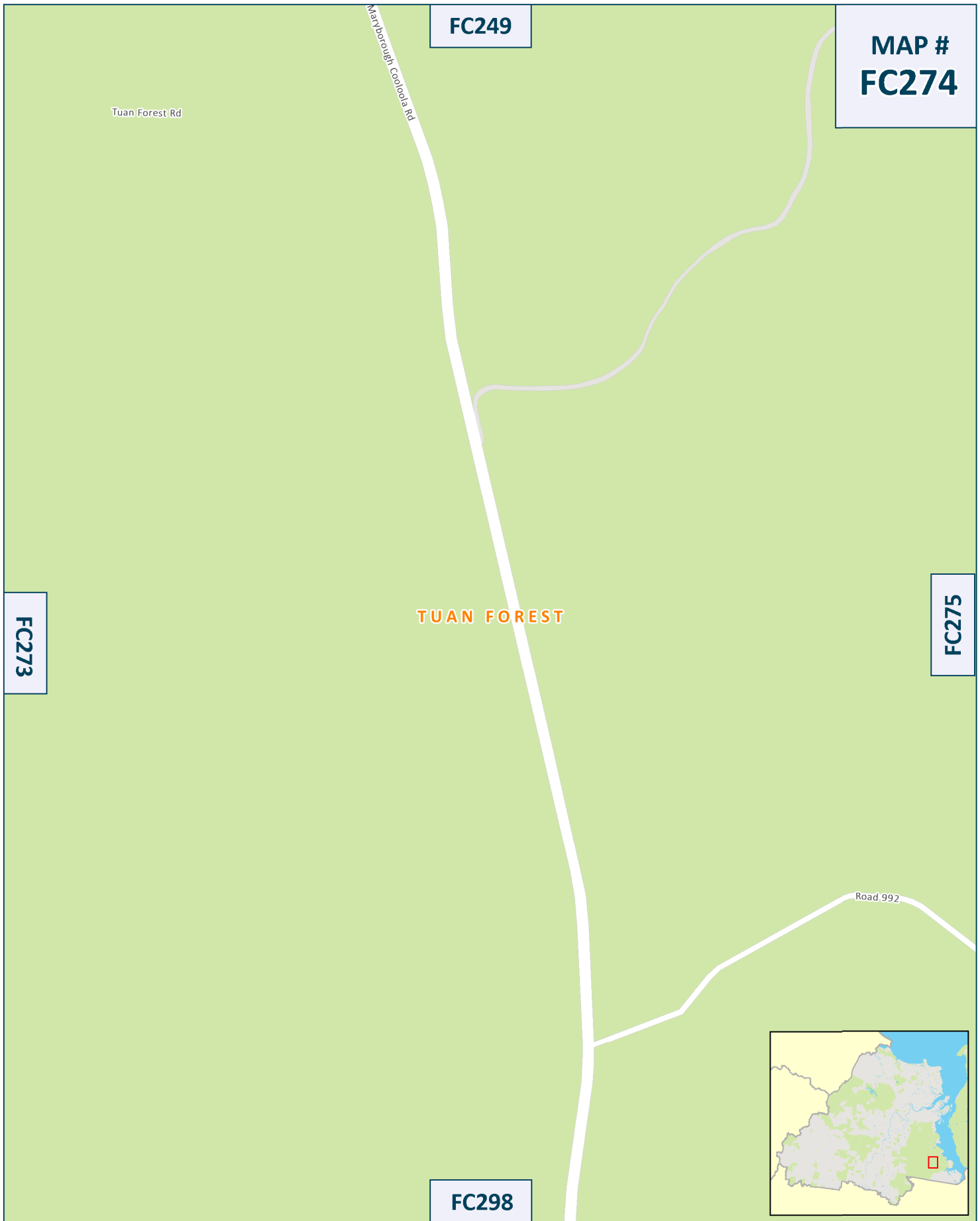
09/05/2019

**FRASER COAST
MAPBOOK**



Disclaimer
While every care is taken to ensure the accuracy of this product Fraser Coast Regional Council makes no representations or warranties about accuracy, reliability, completeness or suitability for any particular purpose and disclaims all responsibility and liability (including without limitation, liability or negligence) for expenses, losses, damages (including indirect or consequential damage) and costs you may incur as a result of the product being inaccurate or incomplete in any way or for any reason.

© Crown and Council. Copyright Reserved
Geocentric Datum of Australia 1994 (GDA94)



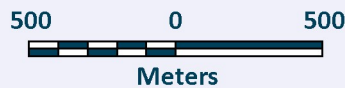
Produced By:



Fraser Coast Regional Council
PO Box 1943
Hervey Bay, QLD 4655
Ph: 1300 794 929

Disclaimer
While every care is taken to ensure the accuracy of this product Fraser Coast Regional Council makes no representations or warranties about accuracy, reliability, completeness or suitability for any particular purpose and disclaims all responsibility and liability (including without limitation, liability or negligence) for expenses, losses, damages (including indirect or consequential damage) and costs you may incur as a result of the product being inaccurate or incomplete in any way or for any reason.

© Crown and Council. Copyright Reserved
Geocentric Datum of Australia 1994 (GDA94)



Scale: 1:26,000



Drawn By : FCRC GIS

09/05/2019

FRASER COAST
MAPBOOK

FC250

MAP #
FC275

TUAN FOREST

FC274

FC276

Esplanade

Road 992

FC299



Produced By:

Fraser Coast Regional Council
PO Box 1943
Hervey Bay, QLD 4655
Ph: 1300 794 929

500 0 500



Meters

Scale: 1:26,000



**FRASER COAST
MAPBOOK**

Drawn By : FCRC GIS

09/05/2019



Fraser Coast
REGIONAL COUNCIL

Disclaimer
While every care is taken to ensure the accuracy of this product Fraser Coast Regional Council makes no representations or warranties about accuracy, reliability, completeness or suitability for any particular purpose and disclaims all responsibility and liability (including without limitation, liability or negligence) for expenses, losses, damages (including indirect or consequential damage) and costs you may incur as a result of the product being inaccurate or incomplete in any way or for any reason.

© Crown and Council Copyright Reserved
Geocentric Datum of Australia 1994 (GDA94)

FC251

MAP #
FC276

Road 922

Pioneer Dr
Orchid Av
Boat Ramp Dr
Fraser Ct Palm Dr

FC275

FC277

Esp/anade

TINNANBAR

TUAN FOREST

Road 992

Tinnanbar Rd

FC300



Produced By:

Fraser Coast Regional Council
PO Box 1943
Hervey Bay, QLD 4655
Ph: 1300 794 929

500 0 500



Meters

Scale: 1:26,000



**FRASER COAST
MAPBOOK**

Drawn By : FCRC GIS

09/05/2019



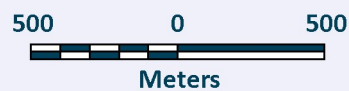
Disclaimer
While every care is taken to ensure the accuracy of this product Fraser Coast Regional Council makes no representations or warranties about accuracy, reliability, completeness or suitability for any particular purpose and disclaims all responsibility and liability (including without limitation, liability or negligence) for expenses, losses, damages (including indirect or consequential damage) and costs you may incur as a result of the product being inaccurate or incomplete in any way or for any reason.

© Crown and Council Copyright Reserved
Geocentric Datum of Australia 1994 (GDA94)



Produced By:

Fraser Coast Regional Council
PO Box 1943
Hervey Bay, QLD 4655
Ph: 1300 794 929



Scale: 1:26,000



Disclaimer
While every care is taken to ensure the accuracy of this product Fraser Coast Regional Council makes no representations or warranties about accuracy, reliability, completeness or suitability for any particular purpose and disclaims all responsibility and liability (including without limitation, liability or negligence) for expenses, losses, damages (including indirect or consequential damage) and costs you may incur as a result of the product being inaccurate or incomplete in any way or for any reason.

© Crown and Council Copyright Reserved
Geocentric Datum of Australia 1994 (GDA94)

Drawn By : FCRC GIS 09/05/2019

FRASER COAST MAPBOOK



**MAP #
FC278**

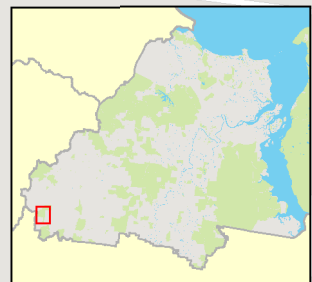
BOOMPA

FC254

FC279

MALARGA

FC302



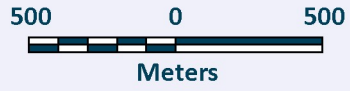
Produced By:



Fraser Coast Regional Council
PO Box 1943
Hervey Bay, QLD 4655
Ph: 1300 794 929

Disclaimer
 While every care is taken to ensure the accuracy of this product Fraser Coast Regional Council makes no representations or warranties about accuracy, reliability, completeness or suitability for any particular purpose and disclaims all responsibility and liability (including without limitation, liability or negligence) for expenses, losses, damages (including indirect or consequential damage) and costs you may incur as a result of the product being inaccurate or incomplete in any way or for any reason.

© Crown and Council. Copyright Reserved
 Geocentric Datum of Australia 1994 (GDA94)



Scale: 1:26,000



Drawn By : FCRC GIS 09/05/2019

**FRASER COAST
MAPBOOK**



**MAP #
FC279**

FC255

FC278

FC280

FC303



Produced By:



**Fraser Coast
REGIONAL COUNCIL**

**Fraser Coast Regional Council
PO Box 1943
Hervey Bay, QLD 4655
Ph: 1300 794 929**

Disclaimer
While every care is taken to ensure the accuracy of this product Fraser Coast Regional Council makes no representations or warranties about accuracy, reliability, completeness or suitability for any particular purpose and disclaims all responsibility and liability (including without limitation, liability or negligence) for expenses, losses, damages (including indirect or consequential damage) and costs you may incur as a result of the product being inaccurate or incomplete in any way or for any reason.

© Crown and Council. Copyright Reserved
Geocentric Datum of Australia 1994 (GDA94)

500 0 500



Meters

Scale: 1:26,000



Drawn By : FCRC GIS

09/05/2019

**FRASER COAST
MAPBOOK**

FC256

MAP #
FC280

MALARGA

FC279

FC281

FC304



Produced By:

Fraser Coast Regional Council
PO Box 1943
Hervey Bay, QLD 4655
Ph: 1300 794 929

500 0 500



Meters

Scale: 1:26,000



FRASER COAST
MAPBOOK

Drawn By : FCRC GIS

09/05/2019



Fraser Coast
REGIONAL COUNCIL

Disclaimer
While every care is taken to ensure the accuracy of this product Fraser Coast Regional Council makes no representations or warranties about accuracy, reliability, completeness or suitability for any particular purpose and disclaims all responsibility and liability (including without limitation, liability or negligence) for expenses, losses, damages (including indirect or consequential damage) and costs you may incur as a result of the product being inaccurate or incomplete in any way or for any reason.

© Crown and Council. Copyright Reserved
Geocentric Datum of Australia 1994 (GDA94)



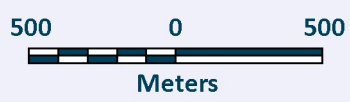
Produced By:



Fraser Coast Regional Council
 PO Box 1943
 Hervey Bay, QLD 4655
 Ph: 1300 794 929

Disclaimer
 While every care is taken to ensure the accuracy of this product Fraser Coast Regional Council makes no representations or warranties about accuracy, reliability, completeness or suitability for any particular purpose and disclaims all responsibility and liability (including without limitation, liability or negligence) for expenses, losses, damages (including indirect or consequential damage) and costs you may incur as a result of the product being inaccurate or incomplete in any way or for any reason.

© Crown and Council. Copyright Reserved
 Geocentric Datum of Australia 1994 (GDA94)



Scale: 1:26,000



Drawn By : FCRC GIS 09/05/2019

FRASER COAST MAPBOOK

FC258

MAP #
FC282

FC281

FC283

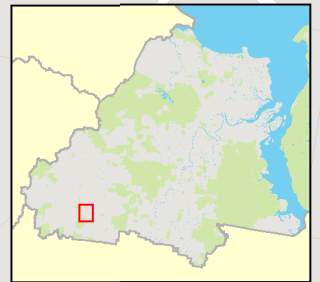
GIGOOMGAN

FC306

Road 283

Yarrabine Rd

Kildare Rd



Produced By:



Fraser Coast
REGIONAL COUNCIL

Fraser Coast Regional Council
PO Box 1943
Hervey Bay, QLD 4655
Ph: 1300 794 929

Disclaimer
While every care is taken to ensure the accuracy of this product Fraser Coast Regional Council makes no representations or warranties about accuracy, reliability, completeness or suitability for any particular purpose and disclaims all responsibility and liability (including without limitation, liability or negligence) for expenses, losses, damages (including indirect or consequential damage) and costs you may incur as a result of the product being inaccurate or incomplete in any way or for any reason.

© Crown and Council. Copyright Reserved
Geocentric Datum of Australia 1994 (GDA94)

500 0 500



Meters

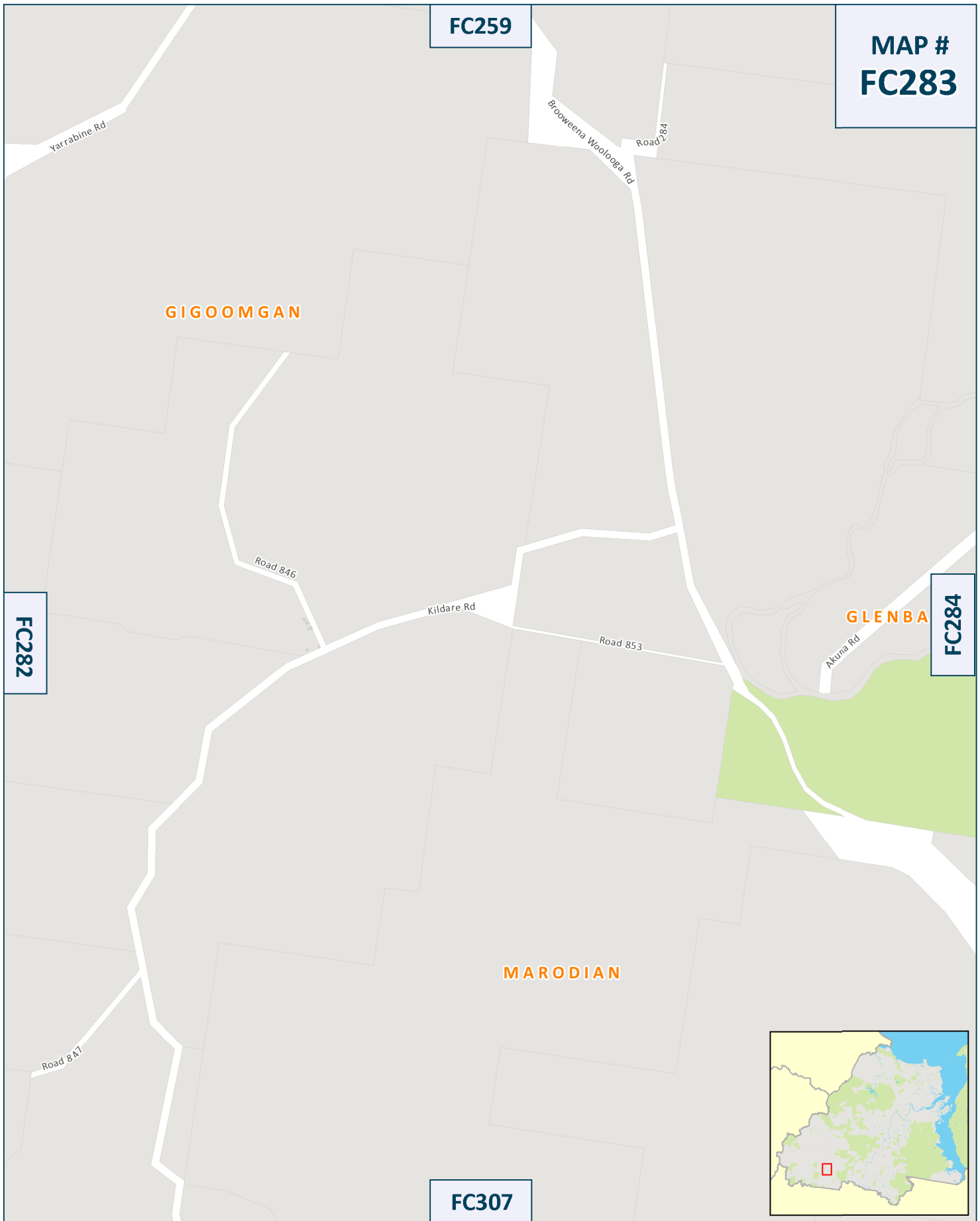
Scale: 1:26,000



Drawn By : FCRC GIS

09/05/2019

FRASER COAST
MAPBOOK



**MAP #
FC283**

FC259

FC282

FC284

FC307



Produced By:



**Fraser Coast
REGIONAL COUNCIL**

**Fraser Coast Regional Council
PO Box 1943
Hervey Bay, QLD 4655
Ph: 1300 794 929**

Disclaimer
While every care is taken to ensure the accuracy of this product Fraser Coast Regional Council makes no representations or warranties about accuracy, reliability, completeness or suitability for any particular purpose and disclaims all responsibility and liability (including without limitation, liability or negligence) for expenses, losses, damages (including indirect or consequential damage) and costs you may incur as a result of the product being inaccurate or incomplete in any way or for any reason.

© Crown and Council. Copyright Reserved
Geocentric Datum of Australia 1994 (GDA94)

500 0 500



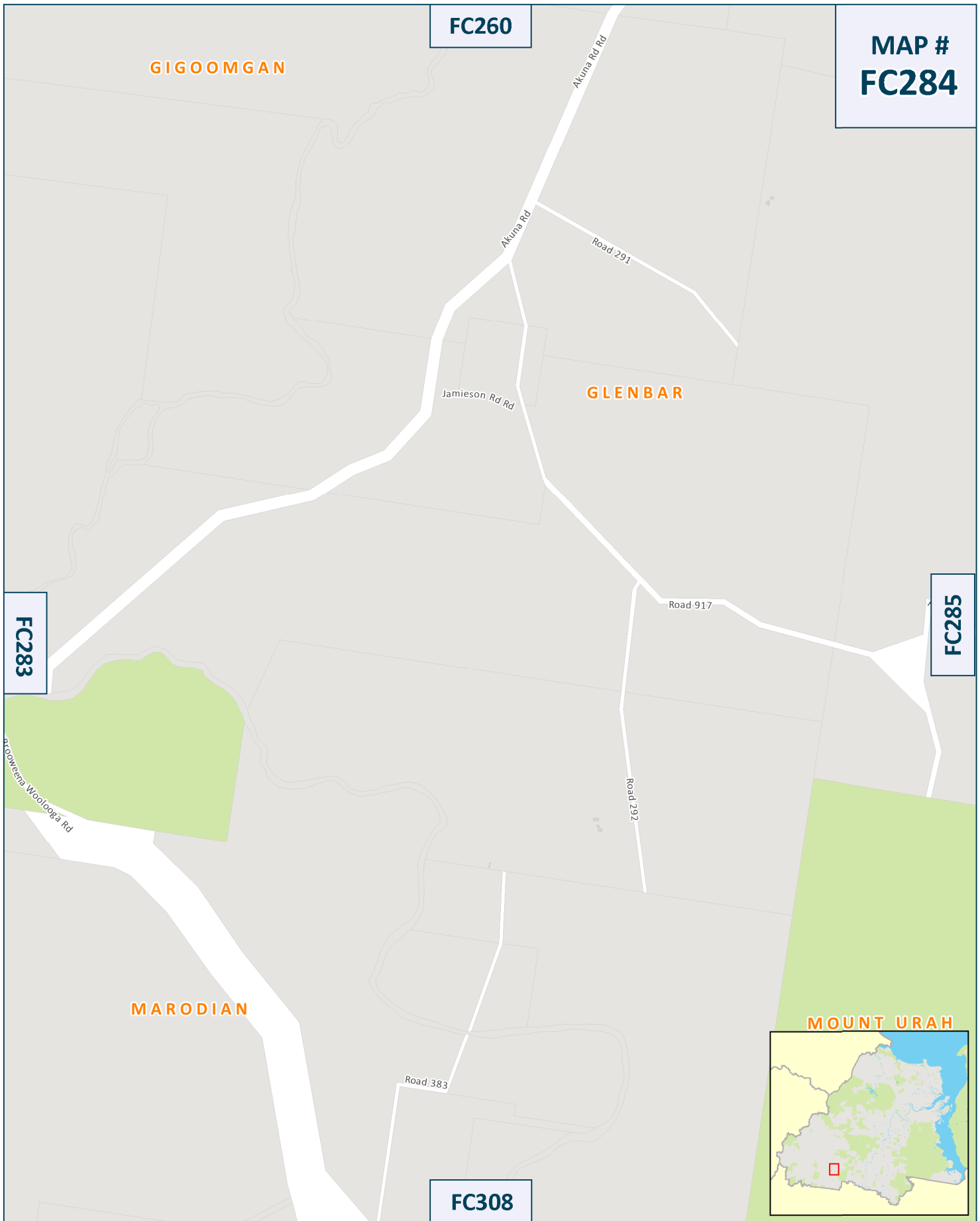
Meters

Scale: 1:26,000



Drawn By : FCRC GIS 09/05/2019

**FRASER COAST
MAPBOOK**



**MAP #
FC284**

FC283

FC285

FC260

FC308



Produced By:



**Fraser Coast
REGIONAL COUNCIL**

**Fraser Coast Regional Council
PO Box 1943
Hervey Bay, QLD 4655
Ph: 1300 794 929**

Disclaimer
While every care is taken to ensure the accuracy of this product Fraser Coast Regional Council makes no representations or warranties about accuracy, reliability, completeness or suitability for any particular purpose and disclaims all responsibility and liability (including without limitation, liability or negligence) for expenses, losses, damages (including indirect or consequential damage) and costs you may incur as a result of the product being inaccurate or incomplete in any way or for any reason.

© Crown and Council. Copyright Reserved
Geocentric Datum of Australia 1994 (GDA94)

500 0 500



Meters

Scale: 1:26,000



Drawn By : FCRC GIS

09/05/2019

**FRASER COAST
MAPBOOK**

FC261

MAP #
FC285

GLENBAR

Shady Camp Rd

Road 854

FC286

FC284

Road 917

Road 421

MOUNT URAH

FC309



Produced By:

Fraser Coast Regional Council
PO Box 1943
Hervey Bay, QLD 4655
Ph: 1300 794 929

500 0 500



Meters

Scale: 1:26,000



FRASER COAST
MAPBOOK

Drawn By : FCRC GIS

09/05/2019



Fraser Coast
REGIONAL COUNCIL

Disclaimer
While every care is taken to ensure the accuracy of this product Fraser Coast Regional Council makes no representations or warranties about accuracy, reliability, completeness or suitability for any particular purpose and disclaims all responsibility and liability (including without limitation, liability or negligence) for expenses, losses, damages (including indirect or consequential damage) and costs you may incur as a result of the product being inaccurate or incomplete in any way or for any reason.

© Crown and Council. Copyright Reserved
Geocentric Datum of Australia 1994 (GDA94)



**MAP #
FC286**

FC262

FC285

FC287

FC310



Produced By:



**Fraser Coast
REGIONAL COUNCIL**

**Fraser Coast Regional Council
PO Box 1943
Hervey Bay, QLD 4655
Ph: 1300 794 929**

Disclaimer
While every care is taken to ensure the accuracy of this product Fraser Coast Regional Council makes no representations or warranties about accuracy, reliability, completeness or suitability for any particular purpose and disclaims all responsibility and liability (including without limitation, liability or negligence) for expenses, losses, damages (including indirect or consequential damage) and costs you may incur as a result of the product being inaccurate or incomplete in any way or for any reason.

© Crown and Council. Copyright Reserved
Geocentric Datum of Australia 1994 (GDA94)

500 0 500



Meters

Scale: 1:26,000



Drawn By : FCRC GIS

09/05/2019

**FRASER COAST
MAPBOOK**



**MAP #
FC287**

FC263

FC286

FC288

MOUNT URAH

FC311



Produced By:



**Fraser Coast
REGIONAL COUNCIL**

**Fraser Coast Regional Council
PO Box 1943
Hervey Bay, QLD 4655
Ph: 1300 794 929**

Disclaimer
While every care is taken to ensure the accuracy of this product Fraser Coast Regional Council makes no representations or warranties about accuracy, reliability, completeness or suitability for any particular purpose and disclaims all responsibility and liability (including without limitation, liability or negligence) for expenses, losses, damages (including indirect or consequential damage) and costs you may incur as a result of the product being inaccurate or incomplete in any way or for any reason.

© Crown and Council Copyright Reserved
Geocentric Datum of Australia 1994 (GDA94)

500 0 500



Meters

Scale: 1:26,000



Drawn By : FCRC GIS

09/05/2019

**FRASER COAST
MAPBOOK**

FC264

MAP #
FC288

MOUNT URAH

FC287

FC289

FC312



Produced By:

Fraser Coast Regional Council
PO Box 1943
Hervey Bay, QLD 4655
Ph: 1300 794 929

500 0 500



Meters

Scale: 1:26,000



FRASER COAST
MAPBOOK

Drawn By : FCRC GIS 09/05/2019



Disclaimer
While every care is taken to ensure the accuracy of this product Fraser Coast Regional Council makes no representations or warranties about accuracy, reliability, completeness or suitability for any particular purpose and disclaims all responsibility and liability (including without limitation, liability or negligence) for expenses, losses, damages (including indirect or consequential damage) and costs you may incur as a result of the product being inaccurate or incomplete in any way or for any reason.

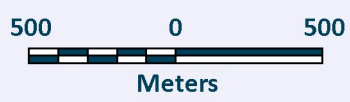
© Crown and Council. Copyright Reserved
Geocentric Datum of Australia 1994 (GDA94)



Produced By:
Fraser Coast Regional Council
 PO Box 1943
 Hervey Bay, QLD 4655
 Ph: 1300 794 929

Disclaimer
 While every care is taken to ensure the accuracy of this product Fraser Coast Regional Council makes no representations or warranties about accuracy, reliability, completeness or suitability for any particular purpose and disclaims all responsibility and liability (including without limitation, liability or negligence) for expenses, losses, damages (including indirect or consequential damage) and costs you may incur as a result of the product being inaccurate or incomplete in any way or for any reason.

© Crown and Council. Copyright Reserved
 Geocentric Datum of Australia 1994 (GDA94)



Scale: 1:26,000



Drawn By : FCRC GIS 09/05/2019

FRASER COAST MAPBOOK

FC266

MAP #
FC290

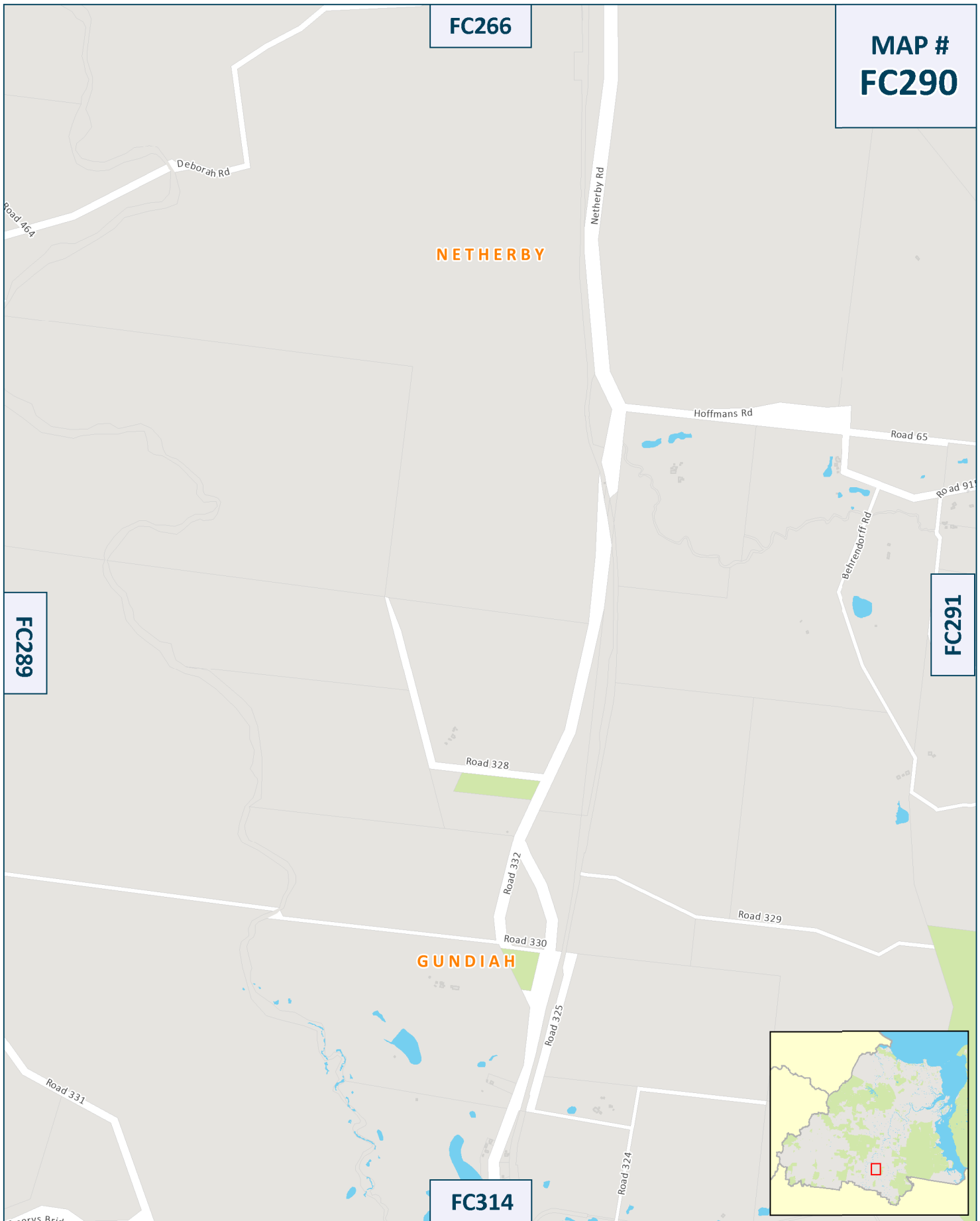
NETHERBY

GUNDIAH

FC314

FC291

FC289



Produced By:

Fraser Coast Regional Council
 PO Box 1943
 Hervey Bay, QLD 4655
 Ph: 1300 794 929

500 0 500



Meters

Scale: 1:26,000



Drawn By : FCRC GIS

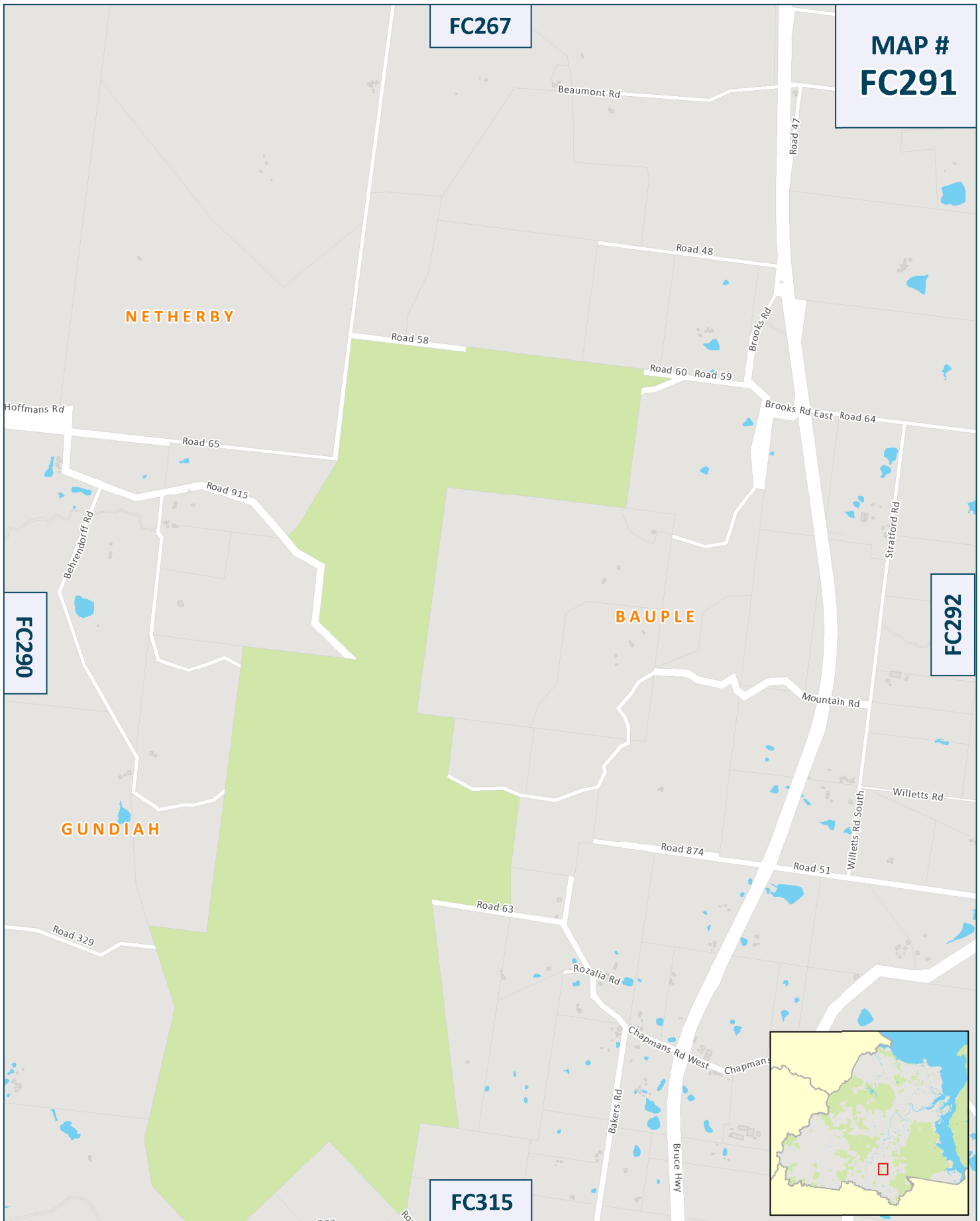
09/05/2019

**FRASER COAST
MAPBOOK**



Disclaimer
 While every care is taken to ensure the accuracy of this product Fraser Coast Regional Council makes no representations or warranties about accuracy, reliability, completeness or suitability for any particular purpose and disclaims all responsibility and liability (including without limitation, liability or negligence) for expenses, losses, damages (including indirect or consequential damage) and costs you may incur as a result of the product being inaccurate or incomplete in any way or for any reason.

© Crown and Council. Copyright Reserved
 Geocentric Datum of Australia 1994 (GDA94)



**MAP #
FC291**

FC267

FC292

FC290

FC315



Produced By:

Fraser Coast Regional Council
PO Box 1943
Hervey Bay, QLD 4655
Ph: 1300 794 929

500 0 500



Meters

Scale: 1:26,000



Drawn By : FCRC GIS

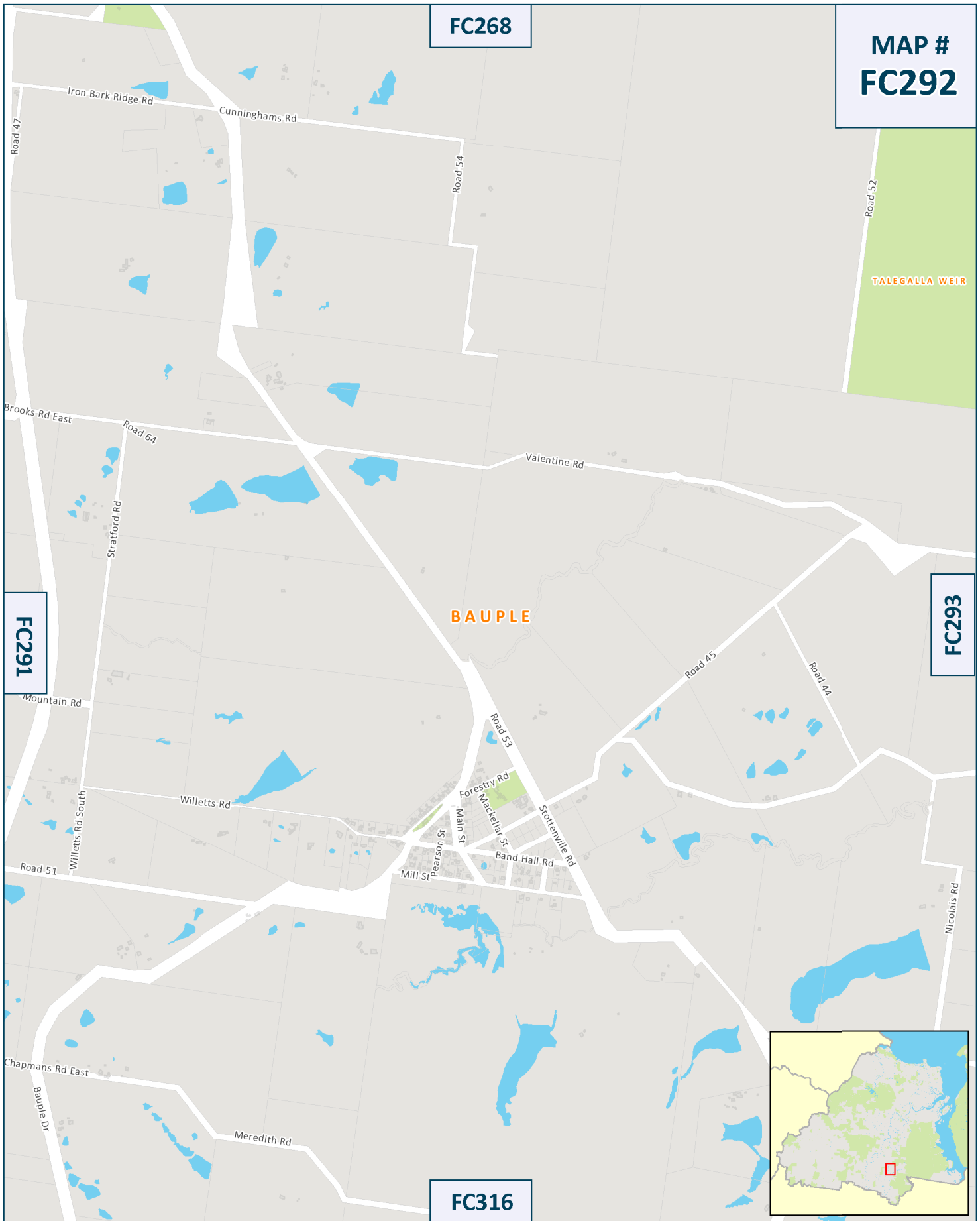
09/05/2019

**FRASER COAST
MAPBOOK**



Disclaimer
 While every care is taken to ensure the accuracy of this product Fraser Coast Regional Council makes no representations or warranties about accuracy, reliability, completeness or suitability for any particular purpose and disclaims all responsibility and liability (including without limitation, liability or negligence) for expenses, losses, damages (including indirect or consequential damage) and costs you may incur as a result of the product being inaccurate or incomplete in any way or for any reason.

© Crown and Council. Copyright Reserved
 Geocentric Datum of Australia 1994 (GDA94)



MAP #
FC292

FC291

FC293

FC268

BAUPLE

FC316



Produced By:



Fraser Coast
REGIONAL COUNCIL

Fraser Coast Regional Council
PO Box 1943
Hervey Bay, QLD 4655
Ph: 1300 794 929

Disclaimer
While every care is taken to ensure the accuracy of this product Fraser Coast Regional Council makes no representations or warranties about accuracy, reliability, completeness or suitability for any particular purpose and disclaims all responsibility and liability (including without limitation, liability or negligence) for expenses, losses, damages (including indirect or consequential damage) and costs you may incur as a result of the product being inaccurate or incomplete in any way or for any reason.

© Crown and Council. Copyright Reserved
Geocentric Datum of Australia 1994 (GDA94)

500 0 500



Meters

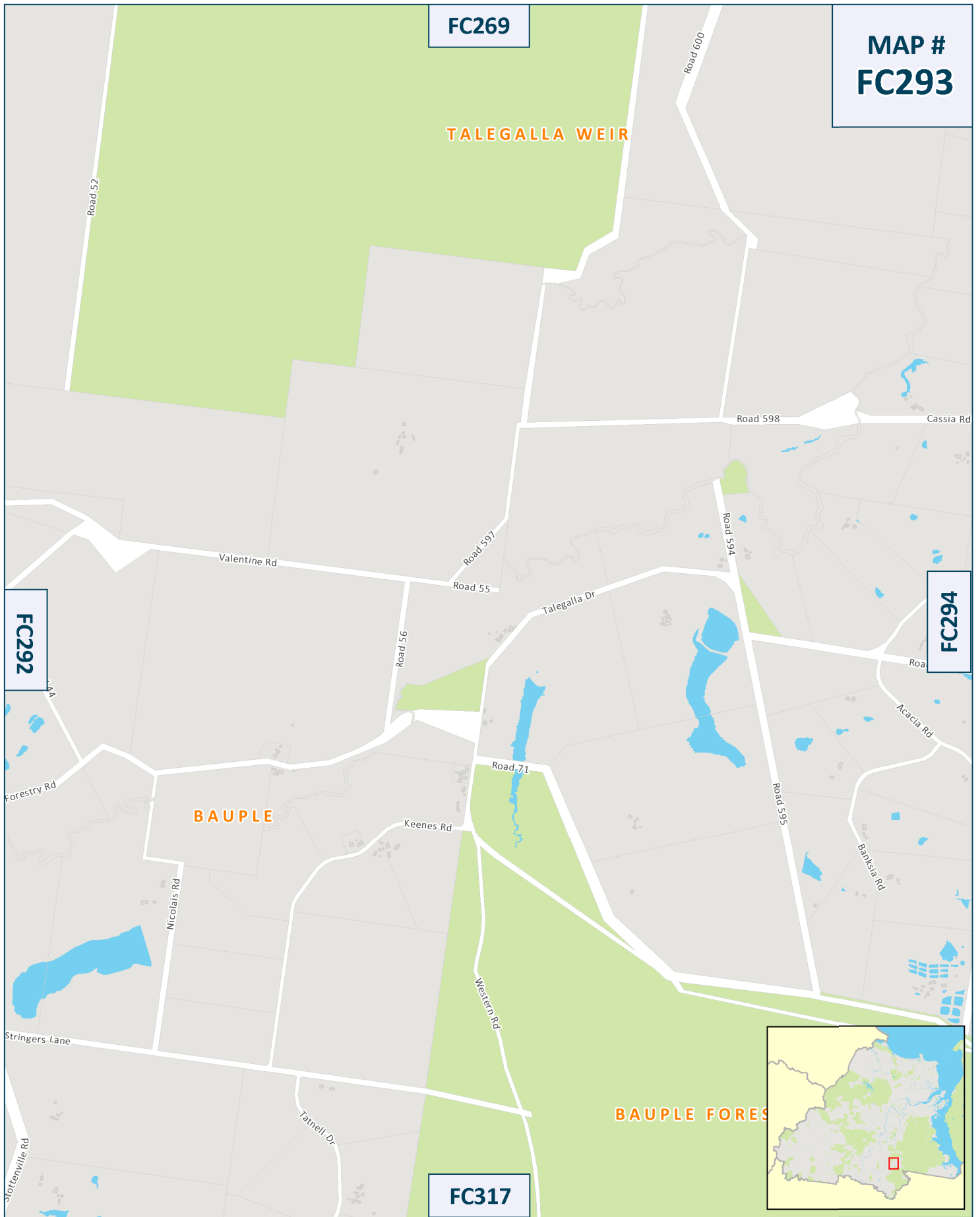
Scale: 1:26,000



Drawn By : FCRC GIS

09/05/2019

FRASER COAST
MAPBOOK



**MAP #
FC293**

FC269

TALEGALLA WEIR

FC292

FC294

BAUPLE

FC317

BAUPLE FORES

Produced By:



**Fraser Coast
REGIONAL COUNCIL**

**Fraser Coast Regional Council
PO Box 1943
Hervey Bay, QLD 4655
Ph: 1300 794 929**

Disclaimer
While every care is taken to ensure the accuracy of this product Fraser Coast Regional Council makes no representations or warranties about accuracy, reliability, completeness or suitability for any particular purpose and disclaims all responsibility and liability (including without limitation, liability or negligence) for expenses, losses, damages (including indirect or consequential damage) and costs you may incur as a result of the product being inaccurate or incomplete in any way or for any reason.

© Crown and Council. Copyright Reserved
Geocentric Datum of Australia 1994 (GDA94)

500 0 500



Meters

Scale: 1:26,000



Drawn By : FCRC GIS

09/05/2019

**FRASER COAST
MAPBOOK**

MAP #
FC294

TALEGALLA WEIR

TUAN FOREST

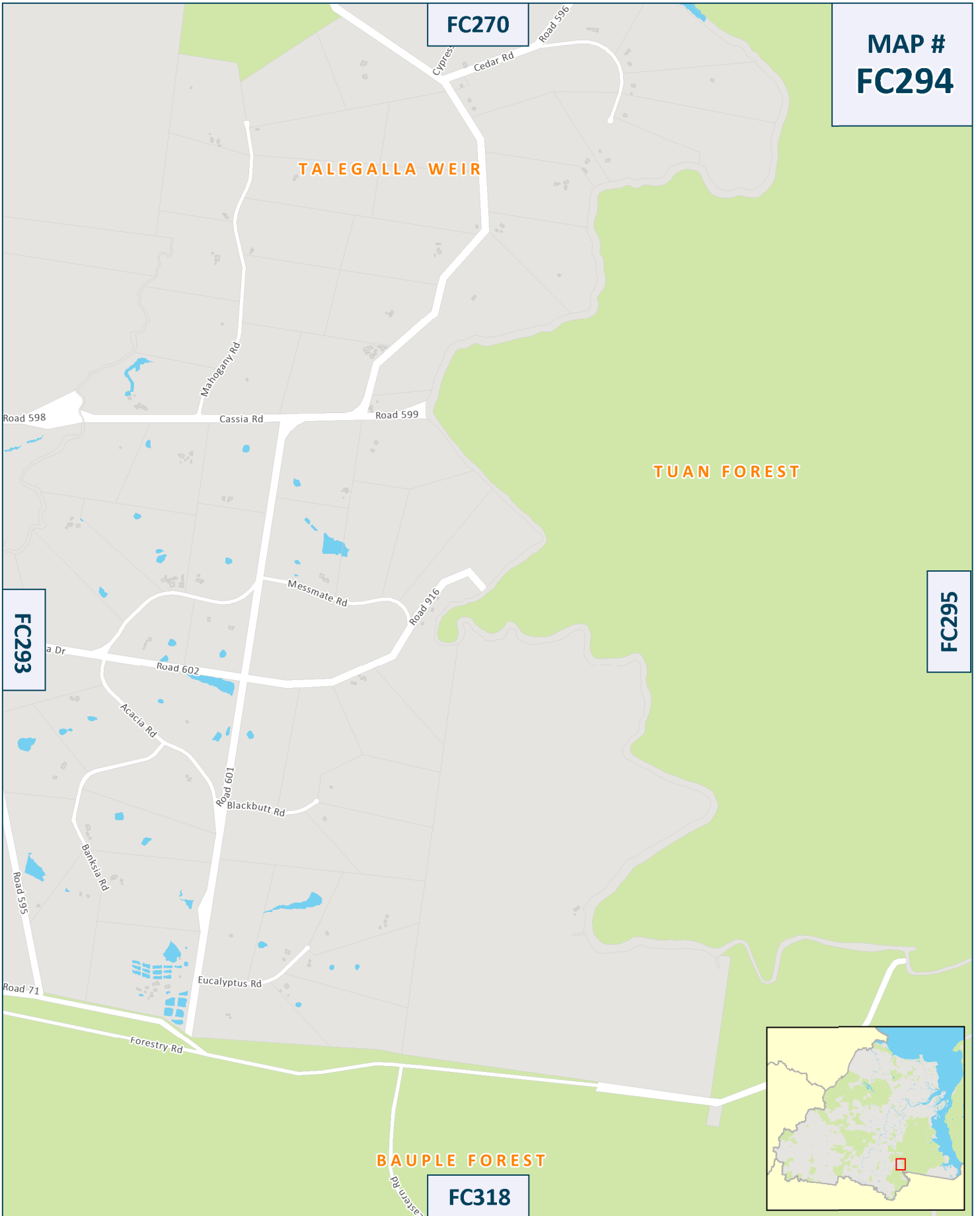
BAUPLE FOREST

FC270

FC295

FC293

FC318



Produced By:

Fraser Coast Regional Council
PO Box 1943
Hervey Bay, QLD 4655
Ph: 1300 794 929

500 0 500



Meters

Scale: 1:26,000



Drawn By : FCRC GIS

09/05/2019

**FRASER COAST
MAPBOOK**



Disclaimer
While every care is taken to ensure the accuracy of this product Fraser Coast Regional Council makes no representations or warranties about accuracy, reliability, completeness or suitability for any particular purpose and disclaims all responsibility and liability (including without limitation, liability or negligence) for expenses, losses, damages (including indirect or consequential damage) and costs you may incur as a result of the product being inaccurate or incomplete in any way or for any reason.

© Crown and Council. Copyright Reserved
Geocentric Datum of Australia 1994 (GDA94)

FC271

MAP #
FC295

TUAN FOREST

FC294

FC296

BAUPLE FOREST

Forestry Rd

FC319



Produced By:

Fraser Coast Regional Council
PO Box 1943
Hervey Bay, QLD 4655
Ph: 1300 794 929

500 0 500



Meters

Scale: 1:26,000



FRASER COAST
MAPBOOK

Drawn By : FCRC GIS

09/05/2019



Disclaimer
While every care is taken to ensure the accuracy of this product Fraser Coast Regional Council makes no representations or warranties about accuracy, reliability, completeness or suitability for any particular purpose and disclaims all responsibility and liability (including without limitation, liability or negligence) for expenses, losses, damages (including indirect or consequential damage) and costs you may incur as a result of the product being inaccurate or incomplete in any way or for any reason.

© Crown and Council Copyright Reserved
Geocentric Datum of Australia 1994 (GDA94)

FC272

MAP #
FC296

TUAN FOREST

FC295

FC297

FC320

TOOLARA FO



Produced By:

Fraser Coast Regional Council
PO Box 1943
Hervey Bay, QLD 4655
Ph: 1300 794 929

500 0 500



Meters

Scale: 1:26,000



**FRASER COAST
MAPBOOK**

Drawn By : FCRC GIS 09/05/2019



Fraser Coast
REGIONAL COUNCIL

Disclaimer
While every care is taken to ensure the accuracy of this product Fraser Coast Regional Council makes no representations or warranties about accuracy, reliability, completeness or suitability for any particular purpose and disclaims all responsibility and liability (including without limitation, liability or negligence) for expenses, losses, damages (including indirect or consequential damage) and costs you may incur as a result of the product being inaccurate or incomplete in any way or for any reason.

© Crown and Council. Copyright Reserved
Geocentric Datum of Australia 1994 (GDA94)

FC273

MAP #
FC297

TUAN FOREST

FC296

FC298

FC321



Produced By:

Fraser Coast Regional Council
PO Box 1943
Hervey Bay, QLD 4655
Ph: 1300 794 929

500 0 500



Meters

Scale: 1:26,000



Drawn By : FCRC GIS

09/05/2019

**FRASER COAST
MAPBOOK**



Disclaimer
While every care is taken to ensure the accuracy of this product Fraser Coast Regional Council makes no representations or warranties about accuracy, reliability, completeness or suitability for any particular purpose and disclaims all responsibility and liability (including without limitation, liability or negligence) for expenses, losses, damages (including indirect or consequential damage) and costs you may incur as a result of the product being inaccurate or incomplete in any way or for any reason.

© Crown and Council. Copyright Reserved
Geocentric Datum of Australia 1994 (GDA94)

FC274

MAP #
FC298

Maryborough Cooloola Rd

TUAN FOREST

FC297

FC299

Tinnabar Rd

TIN CAN

FC322



Produced By:

Fraser Coast Regional Council
PO Box 1943
Hervey Bay, QLD 4655
Ph: 1300 794 929

500 0 500



Meters

Scale: 1:26,000



FRASER COAST
MAPBOOK

Drawn By : FCRC GIS

09/05/2019



Fraser Coast
REGIONAL COUNCIL

Disclaimer
While every care is taken to ensure the accuracy of this product Fraser Coast Regional Council makes no representations or warranties about accuracy, reliability, completeness or suitability for any particular purpose and disclaims all responsibility and liability (including without limitation, liability or negligence) for expenses, losses, damages (including indirect or consequential damage) and costs you may incur as a result of the product being inaccurate or incomplete in any way or for any reason.

© Crown and Council Copyright Reserved
Geocentric Datum of Australia 1994 (GDA94)

FC275

MAP #
FC299

Road 992

TUAN FOREST

FC298

FC300

Tinnanbar Rd

TIN CAN BAY

FC323



Produced By:

Fraser Coast Regional Council
PO Box 1943
Hervey Bay, QLD 4655
Ph: 1300 794 929

500 0 500



Meters

Scale: 1:26,000



Drawn By : FCRC GIS

09/05/2019

**FRASER COAST
MAPBOOK**



Fraser Coast
REGIONAL COUNCIL

Disclaimer
While every care is taken to ensure the accuracy of this product Fraser Coast Regional Council makes no representations or warranties about accuracy, reliability, completeness or suitability for any particular purpose and disclaims all responsibility and liability (including without limitation, liability or negligence) for expenses, losses, damages (including indirect or consequential damage) and costs you may incur as a result of the product being inaccurate or incomplete in any way or for any reason.

© Crown and Council. Copyright Reserved
Geocentric Datum of Australia 1994 (GDA94)

FC276

MAP #
FC300

Road 992

TUAN FOREST

TINNANBAR

FC299

Esplanade

TIN CAN BAY

FC324



Produced By:

Fraser Coast Regional Council
PO Box 1943
Hervey Bay, QLD 4655
Ph: 1300 794 929

500 0 500



Meters

Scale: 1:26,000



**FRASER COAST
MAPBOOK**

Drawn By : FCRC GIS

09/05/2019



Fraser Coast
REGIONAL COUNCIL

Disclaimer
While every care is taken to ensure the accuracy of this product Fraser Coast Regional Council makes no representations or warranties about accuracy, reliability, completeness or suitability for any particular purpose and disclaims all responsibility and liability (including without limitation, liability or negligence) for expenses, losses, damages (including indirect or consequential damage) and costs you may incur as a result of the product being inaccurate or incomplete in any way or for any reason.

© Crown and Council Copyright Reserved
Geocentric Datum of Australia 1994 (GDA94)

MAP #
FC301

MALARGA

FC302

GYMPIE REGIONAL COUNCIL



Produced By:



Fraser Coast Regional Council
PO Box 1943
Hervey Bay, QLD 4655
Ph: 1300 794 929

Disclaimer
While every care is taken to ensure the accuracy of this product Fraser Coast Regional Council makes no representations or warranties about accuracy, reliability, completeness or suitability for any particular purpose and disclaims all responsibility and liability (including without limitation, liability or negligence) for expenses, losses, damages (including indirect or consequential damage) and costs you may incur as a result of the product being inaccurate or incomplete in any way or for any reason.

© Crown and Council. Copyright Reserved
Geocentric Datum of Australia 1994 (GDA94)

500 0 500



Meters

Scale: 1:26,000



Drawn By : FCRC GIS

09/05/2019

**FRASER COAST
MAPBOOK**

FC278

MAP #
FC302

Road 843

Boompa Boobyjan Rd

Boobyjan Rd Rd

MALARGA

Road 844

FC301

Boobyjan Rd

FC303

Road 845



Produced By:

Fraser Coast Regional Council
PO Box 1943
Hervey Bay, QLD 4655
Ph: 1300 794 929

500 0 500



Meters

Scale: 1:26,000



**FRASER COAST
MAPBOOK**

Drawn By : FCRC GIS

09/05/2019



Fraser Coast
REGIONAL COUNCIL

Disclaimer
While every care is taken to ensure the accuracy of this product Fraser Coast Regional Council makes no representations or warranties about accuracy, reliability, completeness or suitability for any particular purpose and disclaims all responsibility and liability (including without limitation, liability or negligence) for expenses, losses, damages (including indirect or consequential damage) and costs you may incur as a result of the product being inaccurate or incomplete in any way or for any reason.

© Crown and Council. Copyright Reserved
Geocentric Datum of Australia 1994 (GDA94)

FC279

MAP #
FC303

Boobyjan Rd

Road 843

Ward Rd

Road

Road 848

MALARGA

Road 844

FC302

FC304

Road 845

YMPIE REGIONAL COUNCIL



Produced By:

Fraser Coast Regional Council
PO Box 1943
Hervey Bay, QLD 4655
Ph: 1300 794 929

500 0 500



Meters

Scale: 1:26,000



**FRASER COAST
MAPBOOK**

Drawn By : FCRC GIS

09/05/2019



Disclaimer
While every care is taken to ensure the accuracy of this product Fraser Coast Regional Council makes no representations or warranties about accuracy, reliability, completeness or suitability for any particular purpose and disclaims all responsibility and liability (including without limitation, liability or negligence) for expenses, losses, damages (including indirect or consequential damage) and costs you may incur as a result of the product being inaccurate or incomplete in any way or for any reason.

© Crown and Council. Copyright Reserved
Geocentric Datum of Australia 1994 (GDA94)

FC280

MAP #
FC304

Road 841

Road 848

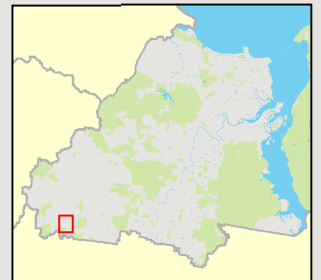
Ward Rd

MALARGA

FC303

FC305

GIGOOMGAN



Produced By:

Fraser Coast Regional Council
 PO Box 1943
 Hervey Bay, QLD 4655
 Ph: 1300 794 929

500 0 500



Meters

Scale: 1:26,000



Drawn By : FCRC GIS

09/05/2019

**FRASER COAST
MAPBOOK**



Disclaimer
 While every care is taken to ensure the accuracy of this product Fraser Coast Regional Council makes no representations or warranties about accuracy, reliability, completeness or suitability for any particular purpose and disclaims all responsibility and liability (including without limitation, liability or negligence) for expenses, losses, damages (including indirect or consequential damage) and costs you may incur as a result of the product being inaccurate or incomplete in any way or for any reason.

© Crown and Council. Copyright Reserved
 Geocentric Datum of Australia 1994 (GDA94)



Produced By:

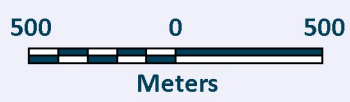


Fraser Coast
REGIONAL COUNCIL

Fraser Coast Regional Council
 PO Box 1943
 Hervey Bay, QLD 4655
 Ph: 1300 794 929

Disclaimer
 While every care is taken to ensure the accuracy of this product Fraser Coast Regional Council makes no representations or warranties about accuracy, reliability, completeness or suitability for any particular purpose and disclaims all responsibility and liability (including without limitation, liability or negligence) for expenses, losses, damages (including indirect or consequential damage) and costs you may incur as a result of the product being inaccurate or incomplete in any way or for any reason.

© Crown and Council. Copyright Reserved
 Geocentric Datum of Australia 1994 (GDA94)

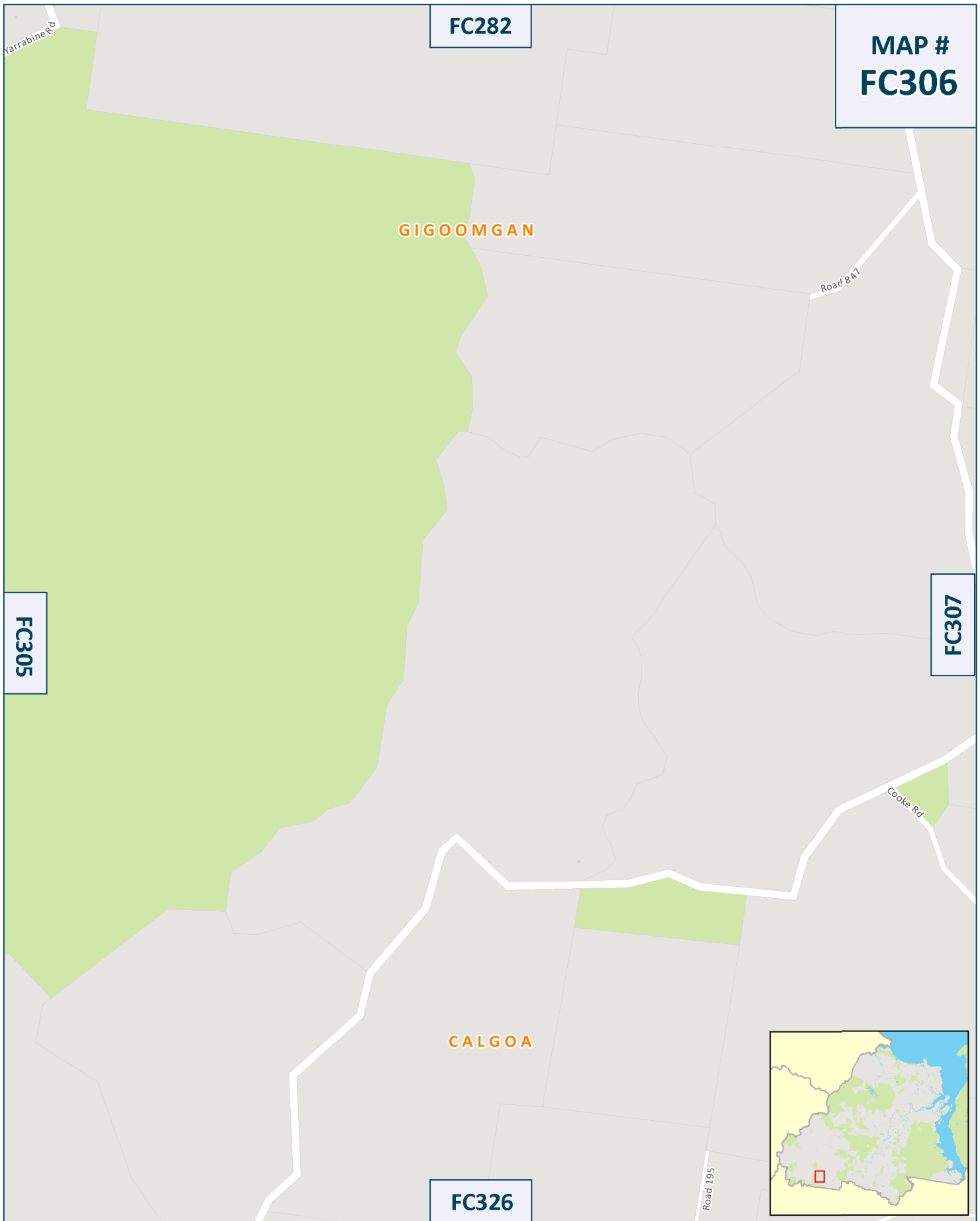


Scale: 1:26,000



Drawn By : FCRC GIS 09/05/2019

FRASER COAST MAPBOOK



**MAP #
FC306**

FC305

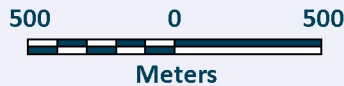
FC307

FC326



Produced By:

Fraser Coast Regional Council
PO Box 1943
Hervey Bay, QLD 4655
Ph: 1300 794 929



Scale: 1:26,000



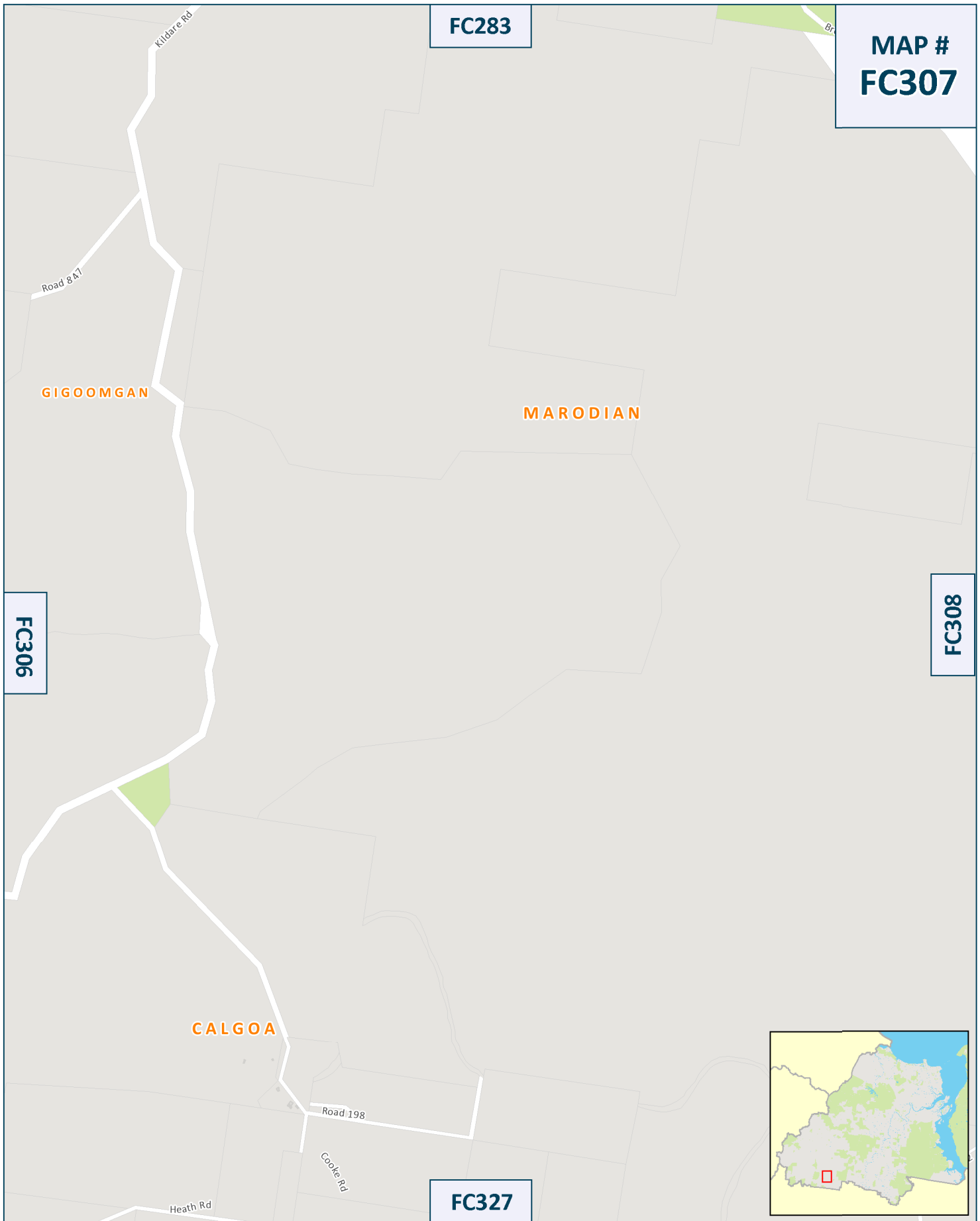
Drawn By : FCRC GIS 09/05/2019



Disclaimer
 While every care is taken to ensure the accuracy of this product Fraser Coast Regional Council makes no representations or warranties about accuracy, reliability, completeness or suitability for any particular purpose and disclaims all responsibility and liability (including without limitation, liability or negligence) for expenses, losses, damages (including indirect or consequential damage) and costs you may incur as a result of the product being inaccurate or incomplete in any way or for any reason.

© Crown and Council. Copyright Reserved
 Geocentric Datum of Australia 1994 (GDA94)

**FRASER COAST
MAPBOOK**



**MAP #
FC307**

FC283

FC306

FC308

CALGOA

FC327



Produced By:



**Fraser Coast
REGIONAL COUNCIL**

**Fraser Coast Regional Council
PO Box 1943
Hervey Bay, QLD 4655
Ph: 1300 794 929**

Disclaimer
While every care is taken to ensure the accuracy of this product Fraser Coast Regional Council makes no representations or warranties about accuracy, reliability, completeness or suitability for any particular purpose and disclaims all responsibility and liability (including without limitation, liability or negligence) for expenses, losses, damages (including indirect or consequential damage) and costs you may incur as a result of the product being inaccurate or incomplete in any way or for any reason.

© Crown and Council. Copyright Reserved
Geocentric Datum of Australia 1994 (GDA94)

500 0 500



Meters

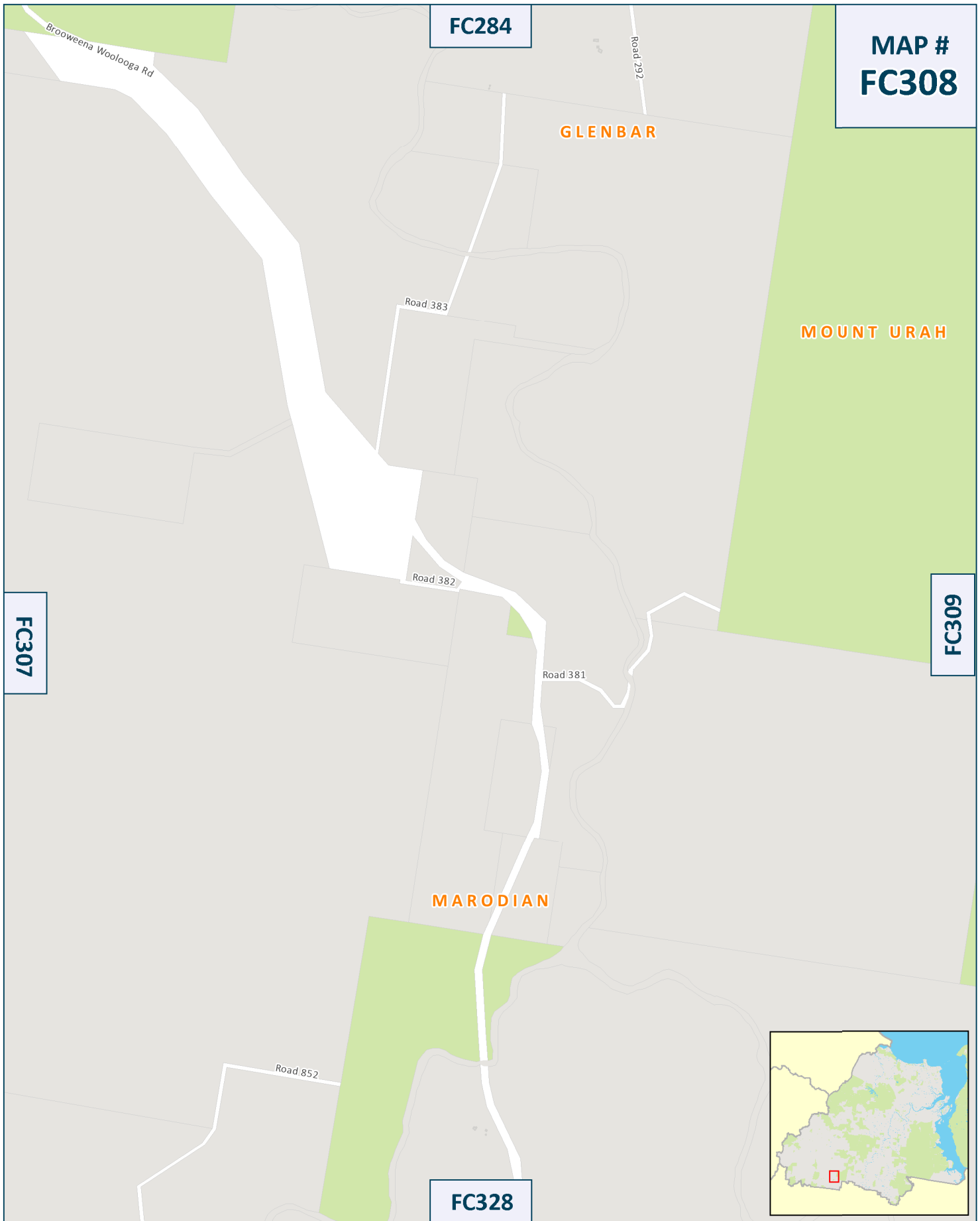
Scale: 1:26,000



Drawn By : FCRC GIS

09/05/2019

**FRASER COAST
MAPBOOK**



**MAP #
FC308**

FC307

FC309

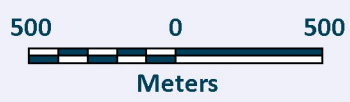
FC284

FC328



Produced By:

Fraser Coast Regional Council
PO Box 1943
Hervey Bay, QLD 4655
Ph: 1300 794 929



Scale: 1:26,000



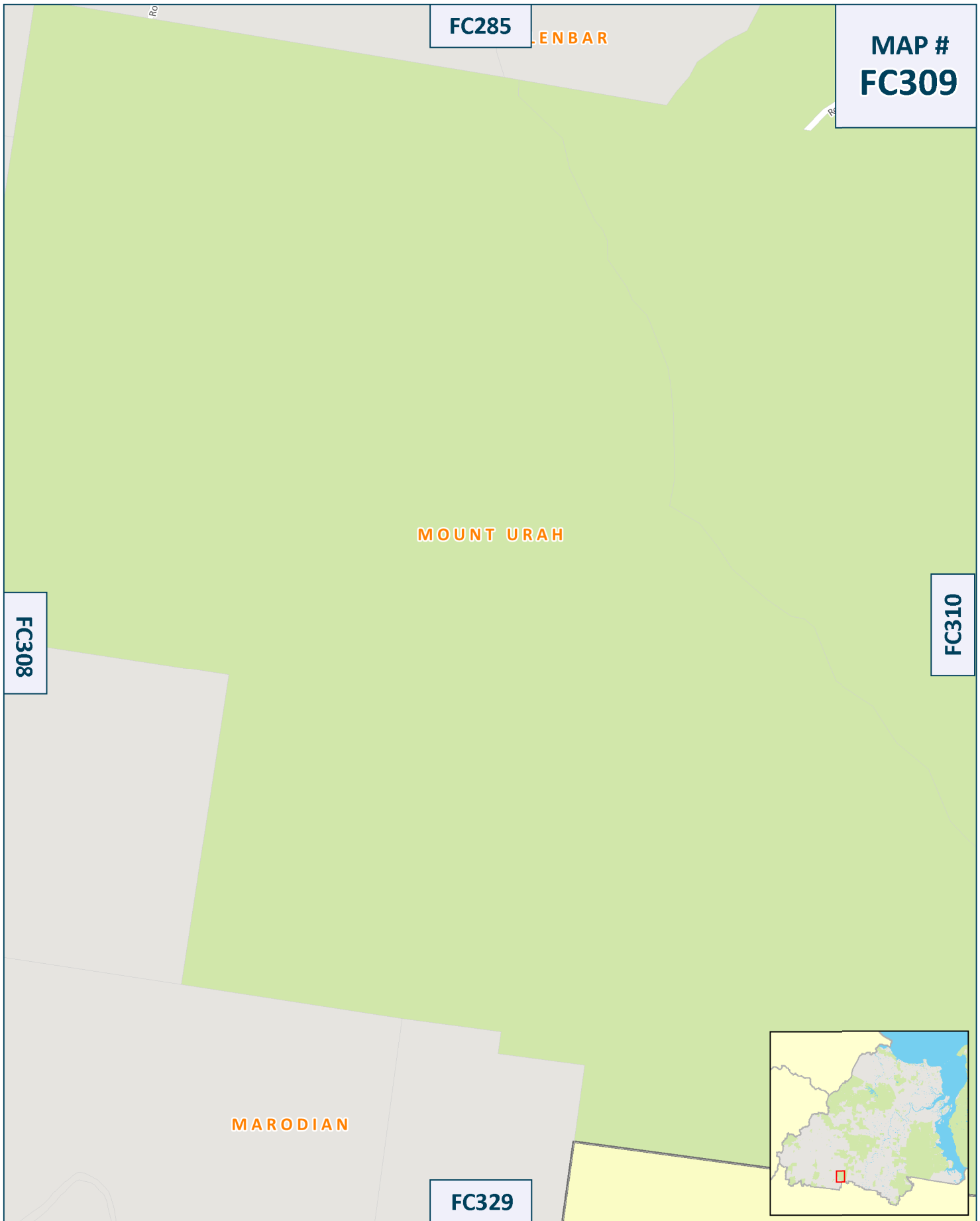
Drawn By : FCRC GIS 09/05/2019

**FRASER COAST
MAPBOOK**



Disclaimer
 While every care is taken to ensure the accuracy of this product Fraser Coast Regional Council makes no representations or warranties about accuracy, reliability, completeness or suitability for any particular purpose and disclaims all responsibility and liability (including without limitation, liability or negligence) for expenses, losses, damages (including indirect or consequential damage) and costs you may incur as a result of the product being inaccurate or incomplete in any way or for any reason.

© Crown and Council. Copyright Reserved
 Geocentric Datum of Australia 1994 (GDA94)



Produced By:



Fraser Coast
REGIONAL COUNCIL

Fraser Coast Regional Council
PO Box 1943
Hervey Bay, QLD 4655
Ph: 1300 794 929

Disclaimer
While every care is taken to ensure the accuracy of this product Fraser Coast Regional Council makes no representations or warranties about accuracy, reliability, completeness or suitability for any particular purpose and disclaims all responsibility and liability (including without limitation, liability or negligence) for expenses, losses, damages (including indirect or consequential damage) and costs you may incur as a result of the product being inaccurate or incomplete in any way or for any reason.

© Crown and Council. Copyright Reserved
Geocentric Datum of Australia 1994 (GDA94)

500 0 500



Meters

Scale: 1:26,000



Drawn By : FCRC GIS

09/05/2019

FRASER COAST
MAPBOOK



**MAP #
FC310**

FC286

FC309

FC311

FC330



Produced By:

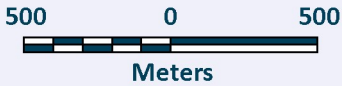


**Fraser Coast
REGIONAL COUNCIL**

**Fraser Coast Regional Council
PO Box 1943
Hervey Bay, QLD 4655
Ph: 1300 794 929**

Disclaimer
While every care is taken to ensure the accuracy of this product Fraser Coast Regional Council makes no representations or warranties about accuracy, reliability, completeness or suitability for any particular purpose and disclaims all responsibility and liability (including without limitation, liability or negligence) for expenses, losses, damages (including indirect or consequential damage) and costs you may incur as a result of the product being inaccurate or incomplete in any way or for any reason.

© Crown and Council. Copyright Reserved
Geocentric Datum of Australia 1994 (GDA94)



Scale: 1:26,000



Drawn By : FCRC GIS 09/05/2019

**FRASER COAST
MAPBOOK**



**MAP #
FC311**

FC288

FC310

FC312

FC331



Produced By:



**Fraser Coast
REGIONAL COUNCIL**

**Fraser Coast Regional Council
PO Box 1943
Hervey Bay, QLD 4655
Ph: 1300 794 929**

Disclaimer
While every care is taken to ensure the accuracy of this product Fraser Coast Regional Council makes no representations or warranties about accuracy, reliability, completeness or suitability for any particular purpose and disclaims all responsibility and liability (including without limitation, liability or negligence) for expenses, losses, damages (including indirect or consequential damage) and costs you may incur as a result of the product being inaccurate or incomplete in any way or for any reason.

© Crown and Council. Copyright Reserved
Geocentric Datum of Australia 1994 (GDA94)

500 0 500



Meters

Scale: 1:26,000



Drawn By : FCRC GIS

09/05/2019

**FRASER COAST
MAPBOOK**



**MAP #
FC312**

FC311

FC313

FC288

FC322

MOUNT URAH

GUNDIAH

MUNNA CREEK

Produced By:



Fraser Coast
REGIONAL COUNCIL

Fraser Coast Regional Council
PO Box 1943
Hervey Bay, QLD 4655
Ph: 1300 794 929

Disclaimer
While every care is taken to ensure the accuracy of this product Fraser Coast Regional Council makes no representations or warranties about accuracy, reliability, completeness or suitability for any particular purpose and disclaims all responsibility and liability (including without limitation, liability or negligence) for expenses, losses, damages (including indirect or consequential damage) and costs you may incur as a result of the product being inaccurate or incomplete in any way or for any reason.

© Crown and Council Copyright Reserved
Geocentric Datum of Australia 1994 (GDA94)

500 0 500



Meters

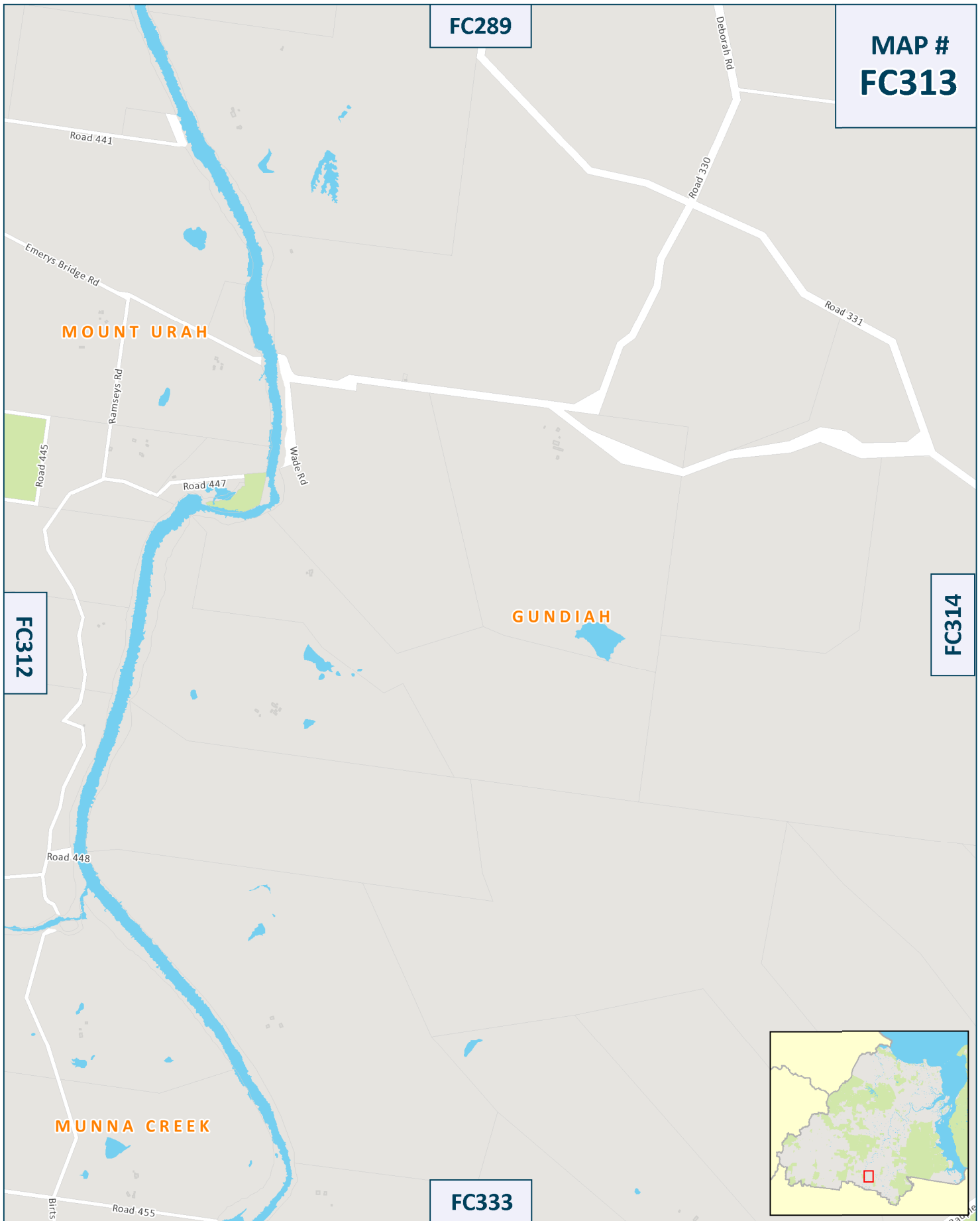
Scale: 1:26,000



Drawn By : FCRC GIS

09/05/2019

**FRASER COAST
MAPBOOK**



**MAP #
FC313**

FC289

FC314

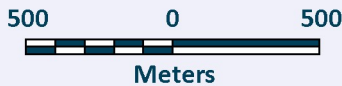
FC312

FC333



Produced By:

Fraser Coast Regional Council
PO Box 1943
Hervey Bay, QLD 4655
Ph: 1300 794 929



Scale: 1:26,000



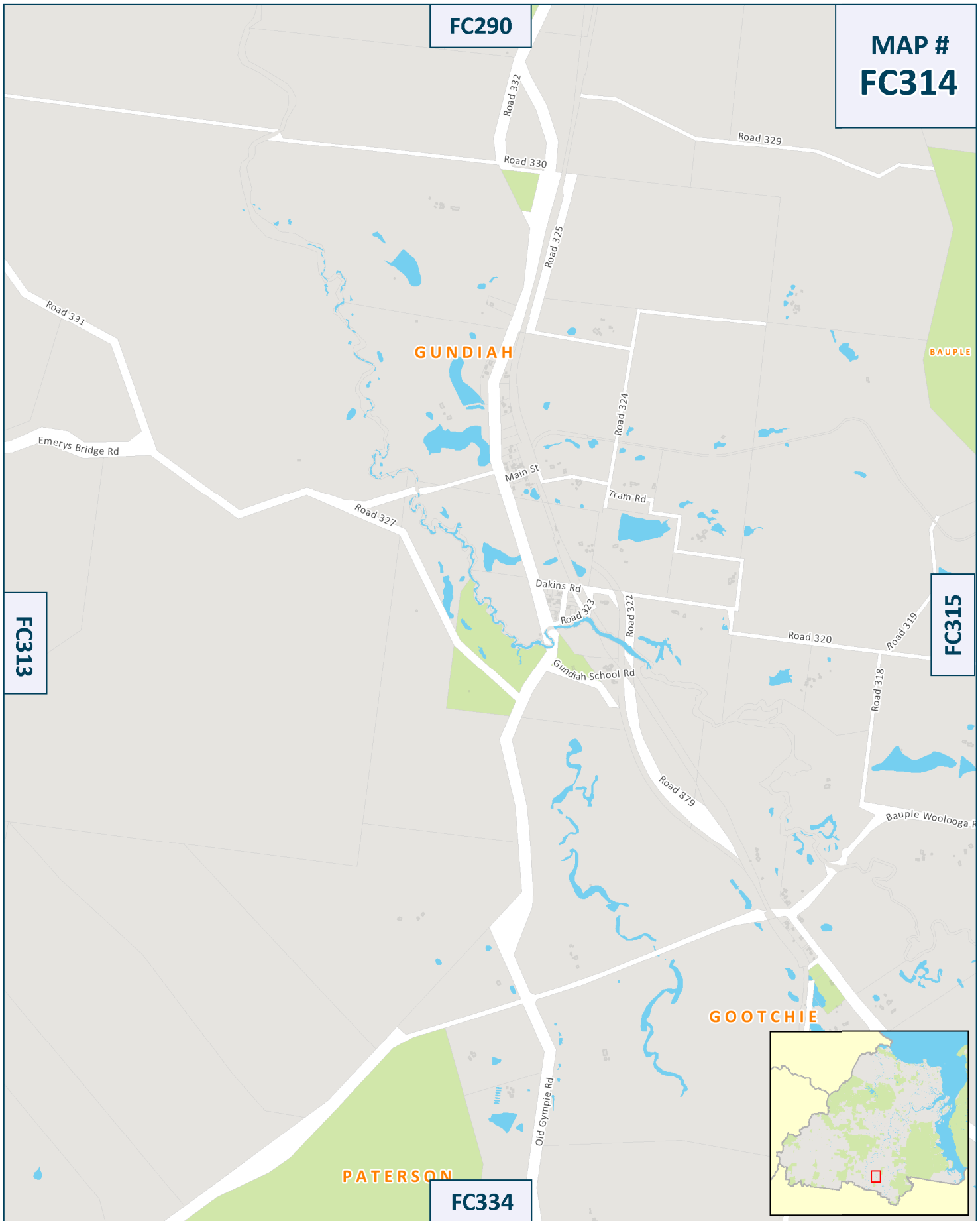
Drawn By : FCRC GIS 09/05/2019

**FRASER COAST
MAPBOOK**



Disclaimer
 While every care is taken to ensure the accuracy of this product Fraser Coast Regional Council makes no representations or warranties about accuracy, reliability, completeness or suitability for any particular purpose and disclaims all responsibility and liability (including without limitation, liability or negligence) for expenses, losses, damages (including indirect or consequential damage) and costs you may incur as a result of the product being inaccurate or incomplete in any way or for any reason.

© Crown and Council. Copyright Reserved
 Geocentric Datum of Australia 1994 (GDA94)



**MAP #
FC314**

FC290

FC313

FC315

FC334



Produced By:

Fraser Coast Regional Council
PO Box 1943
Hervey Bay, QLD 4655
Ph: 1300 794 929

500 0 500



Meters

Scale: 1:26,000



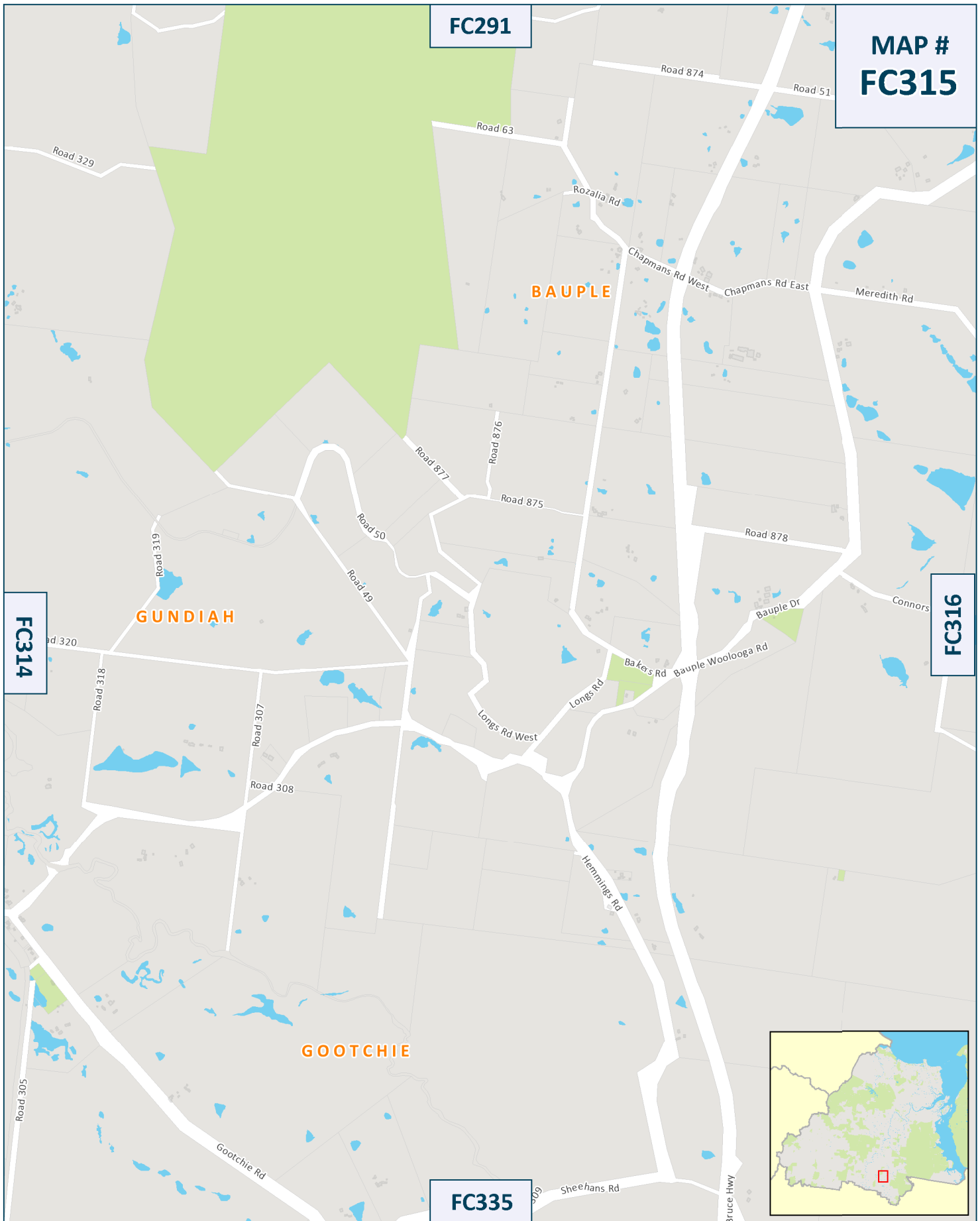
Drawn By : FCRC GIS 09/05/2019

**FRASER COAST
MAPBOOK**



Disclaimer
 While every care is taken to ensure the accuracy of this product Fraser Coast Regional Council makes no representations or warranties about accuracy, reliability, completeness or suitability for any particular purpose and disclaims all responsibility and liability (including without limitation, liability or negligence) for expenses, losses, damages (including indirect or consequential damage) and costs you may incur as a result of the product being inaccurate or incomplete in any way or for any reason.

© Crown and Council Copyright Reserved
 Geocentric Datum of Australia 1994 (GDA94)



**MAP #
FC315**

FC291

FC314

FC316

FC335



Produced By:

Fraser Coast Regional Council
PO Box 1943
Hervey Bay, QLD 4655
Ph: 1300 794 929

500 0 500



Meters

Scale: 1:26,000



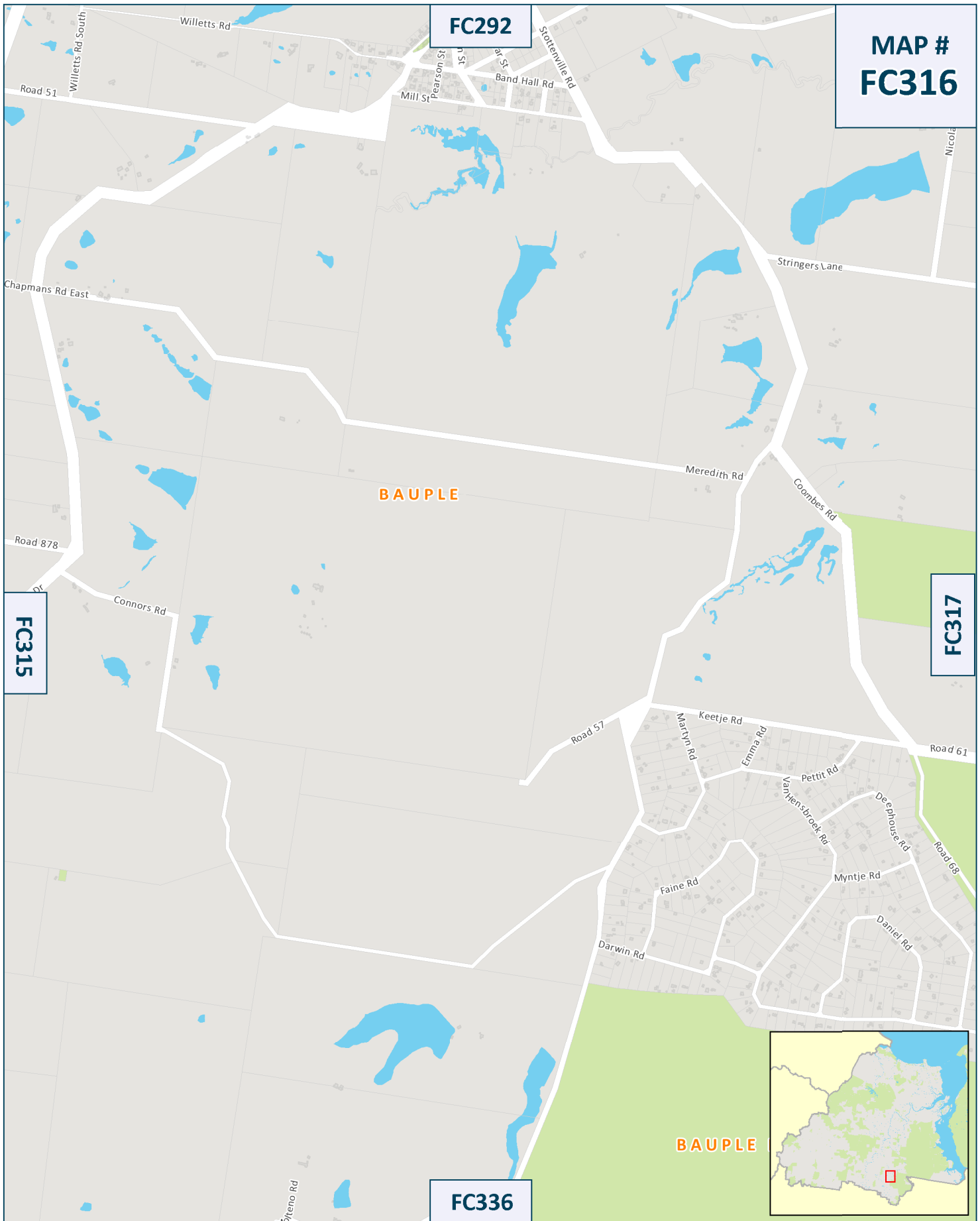
Drawn By : FCRC GIS 09/05/2019

**FRASER COAST
MAPBOOK**



Disclaimer
 While every care is taken to ensure the accuracy of this product Fraser Coast Regional Council makes no representations or warranties about accuracy, reliability, completeness or suitability for any particular purpose and disclaims all responsibility and liability (including without limitation, liability or negligence) for expenses, losses, damages (including indirect or consequential damage) and costs you may incur as a result of the product being inaccurate or incomplete in any way or for any reason.

© Crown and Council Copyright Reserved
 Geocentric Datum of Australia 1994 (GDA94)



**MAP #
FC316**

FC292

FC315

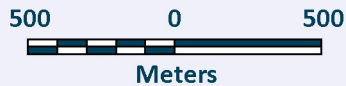
FC317

FC336



Produced By:

Fraser Coast Regional Council
PO Box 1943
Hervey Bay, QLD 4655
Ph: 1300 794 929



Meters

Scale: 1:26,000



Drawn By : FCRC GIS 09/05/2019

**FRASER COAST
MAPBOOK**



Disclaimer
 While every care is taken to ensure the accuracy of this product Fraser Coast Regional Council makes no representations or warranties about accuracy, reliability, completeness or suitability for any particular purpose and disclaims all responsibility and liability (including without limitation, liability or negligence) for expenses, losses, damages (including indirect or consequential damage) and costs you may incur as a result of the product being inaccurate or incomplete in any way or for any reason.

© Crown and Council. Copyright Reserved
 Geocentric Datum of Australia 1994 (GDA94)



**MAP #
FC317**

FC316

FC318

FC293

FC337

BAUPLE

TALEGALLA W

BAUPLE FOREST



Produced By:



**Fraser Coast
REGIONAL COUNCIL**

**Fraser Coast Regional Council
PO Box 1943
Hervey Bay, QLD 4655
Ph: 1300 794 929**

Disclaimer
While every care is taken to ensure the accuracy of this product Fraser Coast Regional Council makes no representations or warranties about accuracy, reliability, completeness or suitability for any particular purpose and disclaims all responsibility and liability (including without limitation, liability or negligence) for expenses, losses, damages (including indirect or consequential damage) and costs you may incur as a result of the product being inaccurate or incomplete in any way or for any reason.

© Crown and Council Copyright Reserved
Geocentric Datum of Australia 1994 (GDA94)

500 0 500



Meters

Scale: 1:26,000



Drawn By : FCRC GIS 09/05/2019

**FRASER COAST
MAPBOOK**



**MAP #
FC318**

FC294

FC317

FC319

FC338

TALEGALLA WEIR

TUAN FOREST

BAUPLE FOREST

Produced By:

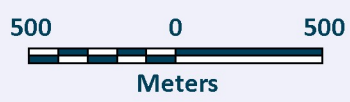


**Fraser Coast
REGIONAL COUNCIL**

**Fraser Coast Regional Council
PO Box 1943
Hervey Bay, QLD 4655
Ph: 1300 794 929**

Disclaimer
While every care is taken to ensure the accuracy of this product Fraser Coast Regional Council makes no representations or warranties about accuracy, reliability, completeness or suitability for any particular purpose and disclaims all responsibility and liability (including without limitation, liability or negligence) for expenses, losses, damages (including indirect or consequential damage) and costs you may incur as a result of the product being inaccurate or incomplete in any way or for any reason.

© Crown and Council. Copyright Reserved
Geocentric Datum of Australia 1994 (GDA94)



Scale: 1:26,000



Drawn By : FCRC GIS 09/05/2019

**FRASER COAST
MAPBOOK**

FC295

MAP #
FC319

Forestry Rd

TUAN FOREST

FC318

FC320

TOOLARA FOREST

GYMPIE REGIONAL COUNCIL

BAUPLE FOREST

FC339



Produced By:

Fraser Coast Regional Council
PO Box 1943
Hervey Bay, QLD 4655
Ph: 1300 794 929

500 0 500



Meters

Scale: 1:26,000



Drawn By : FCRC GIS

09/05/2019

**FRASER COAST
MAPBOOK**



Disclaimer
While every care is taken to ensure the accuracy of this product Fraser Coast Regional Council makes no representations or warranties about accuracy, reliability, completeness or suitability for any particular purpose and disclaims all responsibility and liability (including without limitation, liability or negligence) for expenses, losses, damages (including indirect or consequential damage) and costs you may incur as a result of the product being inaccurate or incomplete in any way or for any reason.

© Crown and Council. Copyright Reserved
Geocentric Datum of Australia 1994 (GDA94)

FC296

MAP #
FC320

TUAN FOREST

TOOLARA FOREST

FC319

FC321

GYMPIE REGIONAL COUNCIL



Produced By:

Fraser Coast Regional Council
PO Box 1943
Hervey Bay, QLD 4655
Ph: 1300 794 929

500 0 500



Meters

Scale: 1:26,000



**FRASER COAST
MAPBOOK**

Drawn By : FCRC GIS 09/05/2019



Disclaimer
While every care is taken to ensure the accuracy of this product Fraser Coast Regional Council makes no representations or warranties about accuracy, reliability, completeness or suitability for any particular purpose and disclaims all responsibility and liability (including without limitation, liability or negligence) for expenses, losses, damages (including indirect or consequential damage) and costs you may incur as a result of the product being inaccurate or incomplete in any way or for any reason.

© Crown and Council. Copyright Reserved
Geocentric Datum of Australia 1994 (GDA94)

FC297

MAP #
FC321

TUAN FOREST

FC320

FC322

TOOLARA FOREST

Maryborough Cooloola Rd

GYMPIE REGIONAL COUNCIL



Produced By:



Fraser Coast
REGIONAL COUNCIL

Fraser Coast Regional Council
PO Box 1943
Hervey Bay, QLD 4655
Ph: 1300 794 929

Disclaimer
While every care is taken to ensure the accuracy of this product Fraser Coast Regional Council makes no representations or warranties about accuracy, reliability, completeness or suitability for any particular purpose and disclaims all responsibility and liability (including without limitation, liability or negligence) for expenses, losses, damages (including indirect or consequential damage) and costs you may incur as a result of the product being inaccurate or incomplete in any way or for any reason.

© Crown and Council. Copyright Reserved
Geocentric Datum of Australia 1994 (GDA94)

500 0 500



Meters

Scale: 1:26,000



Drawn By : FCRC GIS

09/05/2019

FRASER COAST
MAPBOOK

FC298

MAP #
FC322

Tinmanbar P

TUAN FOREST

Maryborough Cooloola Rd

FC321

FC323

TIN CAN BAY

TOOLARA FOREST

GYMPIE REGIONAL COUNCIL



Produced By:

Fraser Coast Regional Council
PO Box 1943
Hervey Bay, QLD 4655
Ph: 1300 794 929

500 0 500



Meters

Scale: 1:26,000



**FRASER COAST
MAPBOOK**

Drawn By : FCRC GIS 09/05/2019



Disclaimer
While every care is taken to ensure the accuracy of this product Fraser Coast Regional Council makes no representations or warranties about accuracy, reliability, completeness or suitability for any particular purpose and disclaims all responsibility and liability (including without limitation, liability or negligence) for expenses, losses, damages (including indirect or consequential damage) and costs you may incur as a result of the product being inaccurate or incomplete in any way or for any reason.

© Crown and Council Copyright Reserved
Geocentric Datum of Australia 1994 (GDA94)

Tinnanbar Rd

FC299

MAP #
FC323

TUAN FOREST

FC322

FC234

TIN CAN BAY



Produced By:

Fraser Coast Regional Council
PO Box 1943
Hervey Bay, QLD 4655
Ph: 1300 794 929

500 0 500



Meters

Scale: 1:26,000



**FRASER COAST
MAPBOOK**

Drawn By : FCRC GIS

09/05/2019



Fraser Coast
REGIONAL COUNCIL

Disclaimer
While every care is taken to ensure the accuracy of this product Fraser Coast Regional Council makes no representations or warranties about accuracy, reliability, completeness or suitability for any particular purpose and disclaims all responsibility and liability (including without limitation, liability or negligence) for expenses, losses, damages (including indirect or consequential damage) and costs you may incur as a result of the product being inaccurate or incomplete in any way or for any reason.

© Crown and Council. Copyright Reserved
Geocentric Datum of Australia 1994 (GDA94)

FC300

MAP #
FC324

FC323

TIN CAN BAY



Produced By:

Fraser Coast Regional Council
PO Box 1943
Hervey Bay, QLD 4655
Ph: 1300 794 929

500 0 500



Meters

Scale: 1:26,000



Drawn By : FCRC GIS

09/05/2019

**FRASER COAST
MAPBOOK**



Disclaimer
While every care is taken to ensure the accuracy of this product Fraser Coast Regional Council makes no representations or warranties about accuracy, reliability, completeness or suitability for any particular purpose and disclaims all responsibility and liability (including without limitation, liability or negligence) for expenses, losses, damages (including indirect or consequential damage) and costs you may incur as a result of the product being inaccurate or incomplete in any way or for any reason.

© Crown and Council. Copyright Reserved
Geocentric Datum of Australia 1994 (GDA94)

FC305

MAP #
FC325

GIGOOMGAN

CALGOA

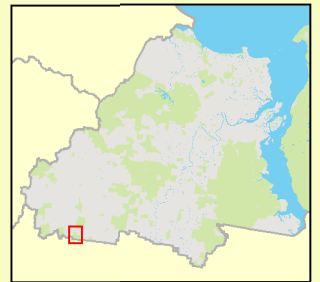
Yarrabine Rd

FC326

Road 850

Road 197

GYMPIE REGIONAL COUNCIL



Produced By:

Fraser Coast Regional Council
PO Box 1943
Hervey Bay, QLD 4655
Ph: 1300 794 929

500 0 500



Meters

Scale: 1:26,000



Drawn By : FCRC GIS

09/05/2019

FRASER COAST
MAPBOOK



Disclaimer
While every care is taken to ensure the accuracy of this product Fraser Coast Regional Council makes no representations or warranties about accuracy, reliability, completeness or suitability for any particular purpose and disclaims all responsibility and liability (including without limitation, liability or negligence) for expenses, losses, damages (including indirect or consequential damage) and costs you may incur as a result of the product being inaccurate or incomplete in any way or for any reason.

© Crown and Council. Copyright Reserved
Geocentric Datum of Australia 1994 (GDA94)



Produced By:




Fraser Coast
REGIONAL COUNCIL

Fraser Coast Regional Council
 PO Box 1943
 Hervey Bay, QLD 4655
 Ph: 1300 794 929


Disclaimer
 While every care is taken to ensure the accuracy of this product Fraser Coast Regional Council makes no representations or warranties about accuracy, reliability, completeness or suitability for any particular purpose and disclaims all responsibility and liability (including without limitation, liability or negligence) for expenses, losses, damages (including indirect or consequential damage) and costs you may incur as a result of the product being inaccurate or incomplete in any way or for any reason.

© Crown and Council. Copyright Reserved
 Geocentric Datum of Australia 1994 (GDA94)



500 0 500
Meters

Scale: 1:26,000



Drawn By : FCRC GIS 09/05/2019

FRASER COAST
MAPBOOK

FC307

MAP #
FC327

MARODIAN

Road 198

Cooke Rd

Turner Rd

Heath Rd

Road 200

Thunder Creek Rd

Road 201

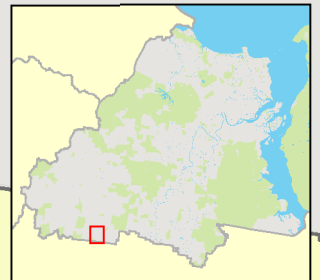
Road 851

CALGOA

FC326

FC328

GYMPIE REGIONAL COUNCIL



Produced By:

Fraser Coast Regional Council
PO Box 1943
Hervey Bay, QLD 4655
Ph: 1300 794 929

500 0 500



Meters

Scale: 1:26,000



Drawn By : FCRC GIS

09/05/2019

**FRASER COAST
MAPBOOK**



Fraser Coast
REGIONAL COUNCIL

Disclaimer
While every care is taken to ensure the accuracy of this product Fraser Coast Regional Council makes no representations or warranties about accuracy, reliability, completeness or suitability for any particular purpose and disclaims all responsibility and liability (including without limitation, liability or negligence) for expenses, losses, damages (including indirect or consequential damage) and costs you may incur as a result of the product being inaccurate or incomplete in any way or for any reason.

© Crown and Council Copyright Reserved
Geocentric Datum of Australia 1994 (GDA94)

FC308

MAP #
FC328

Brooweena Woolloga Rd



Road 852

Calgoa Rd

MARODIAN

FC329

FC327

Road 851

CALGOA

FC340



Produced By:

Fraser Coast Regional Council
PO Box 1943
Hervey Bay, QLD 4655
Ph: 1300 794 929

500 0 500



Meters

Scale: 1:26,000



**FRASER COAST
MAPBOOK**

Drawn By : FCRC GIS 09/05/2019



Disclaimer
While every care is taken to ensure the accuracy of this product Fraser Coast Regional Council makes no representations or warranties about accuracy, reliability, completeness or suitability for any particular purpose and disclaims all responsibility and liability (including without limitation, liability or negligence) for expenses, losses, damages (including indirect or consequential damage) and costs you may incur as a result of the product being inaccurate or incomplete in any way or for any reason.

© Crown and Council Copyright Reserved
Geocentric Datum of Australia 1994 (GDA94)

FC309

MAP #
FC329

MOUNT URAH

MARODIAN

FC328

FC330

GYMPIE REGIONAL CO

Brooweena Woolloga Rd



Produced By:

Fraser Coast Regional Council
PO Box 1943
Hervey Bay, QLD 4655
Ph: 1300 794 929

500 0 500



Meters

Scale: 1:26,000



**FRASER COAST
MAPBOOK**

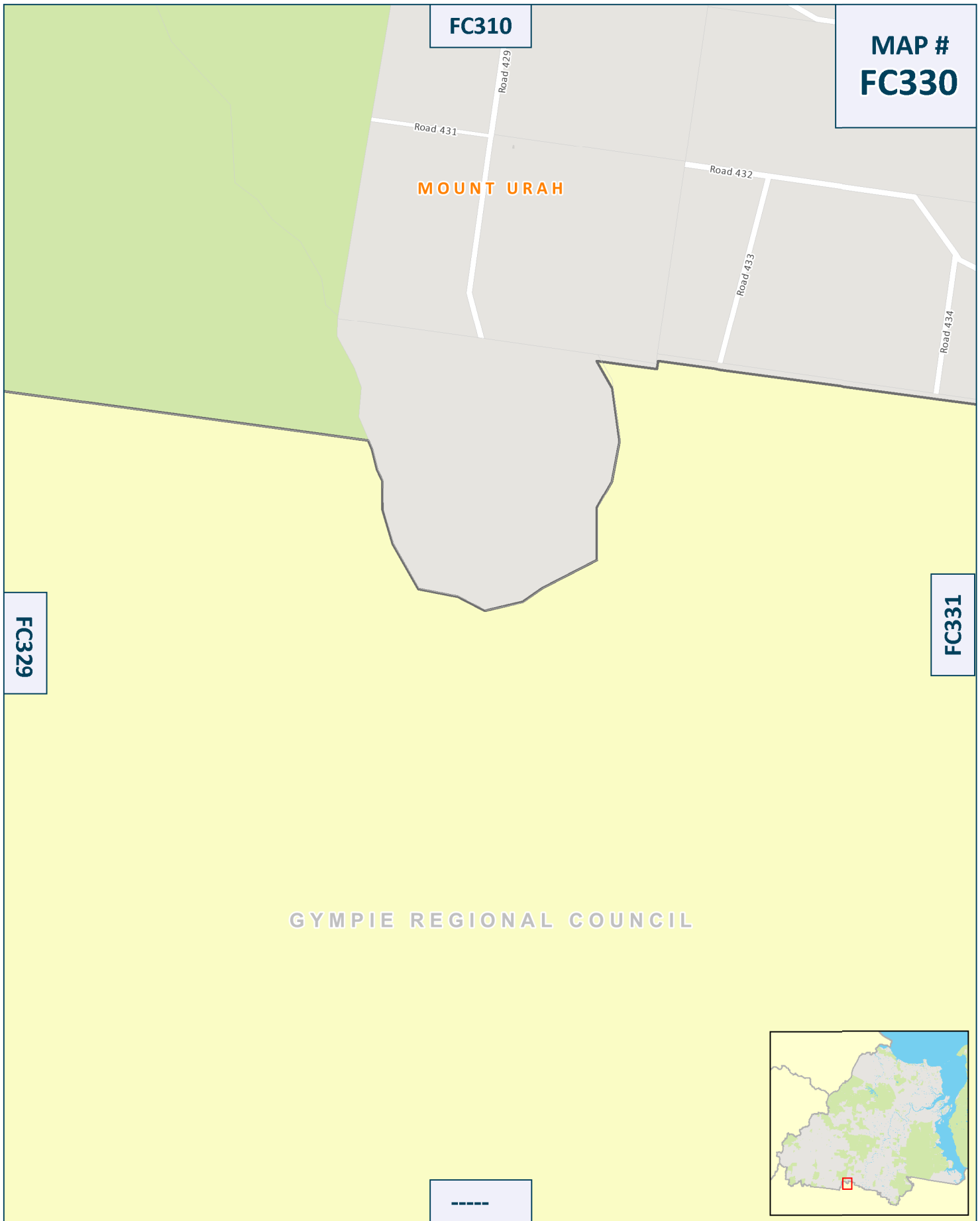


Disclaimer
While every care is taken to ensure the accuracy of this product Fraser Coast Regional Council makes no representations or warranties about accuracy, reliability, completeness or suitability for any particular purpose and disclaims all responsibility and liability (including without limitation, liability or negligence) for expenses, losses, damages (including indirect or consequential damage) and costs you may incur as a result of the product being inaccurate or incomplete in any way or for any reason.

© Crown and Council. Copyright Reserved
Geocentric Datum of Australia 1994 (GDA94)

Drawn By : FCRC GIS

09/05/2019



FC310

MAP #
FC330

Road 431

Road 429

MOUNT URAH

Road 432

Road 433

Road 434

FC329

FC331

GYMPIE REGIONAL COUNCIL



Produced By:

Fraser Coast Regional Council
 PO Box 1943
 Hervey Bay, QLD 4655
 Ph: 1300 794 929

500 0 500



Meters

Scale: 1:26,000



Drawn By : FCRC GIS

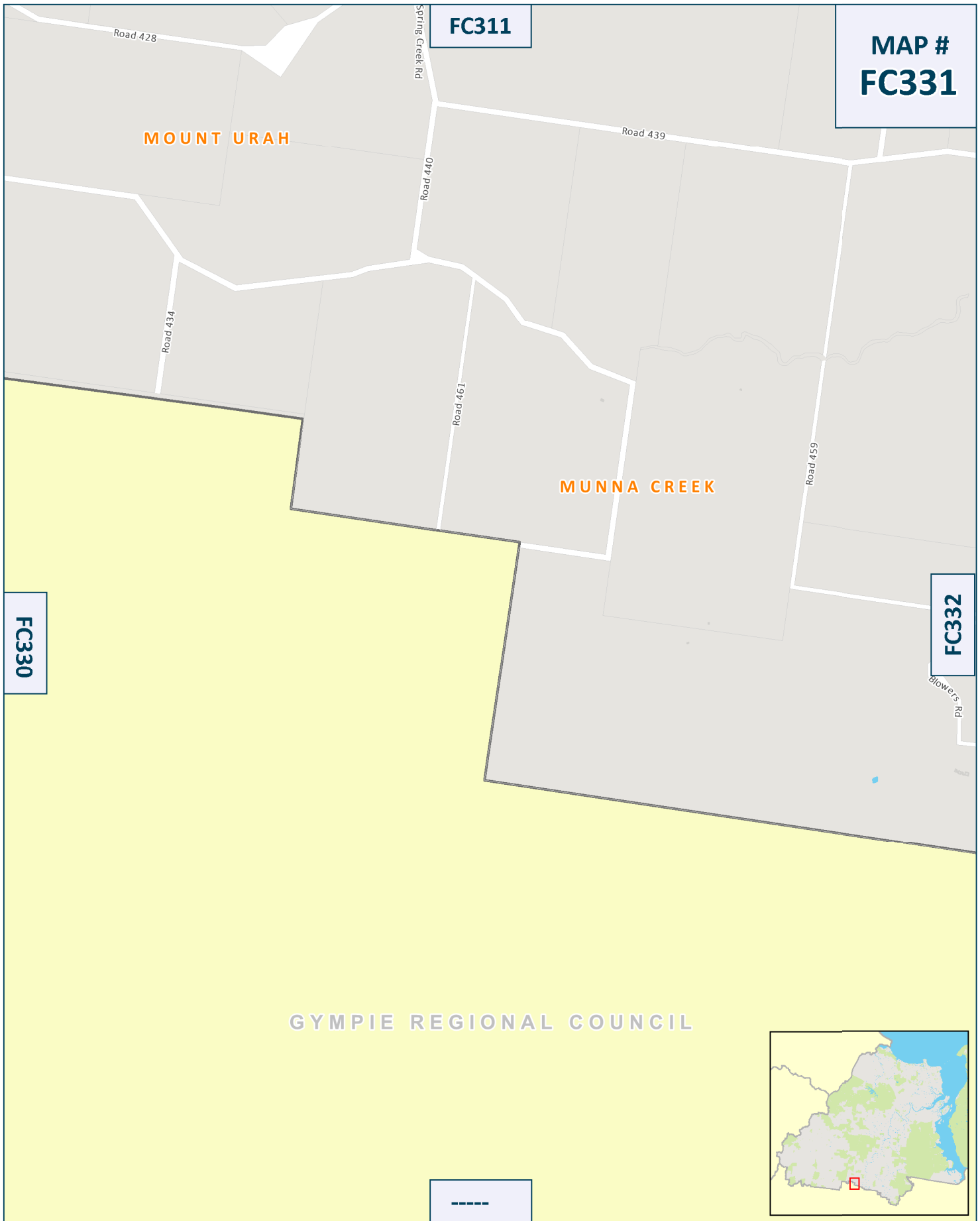
09/05/2019




**FRASER COAST
 MAPBOOK**

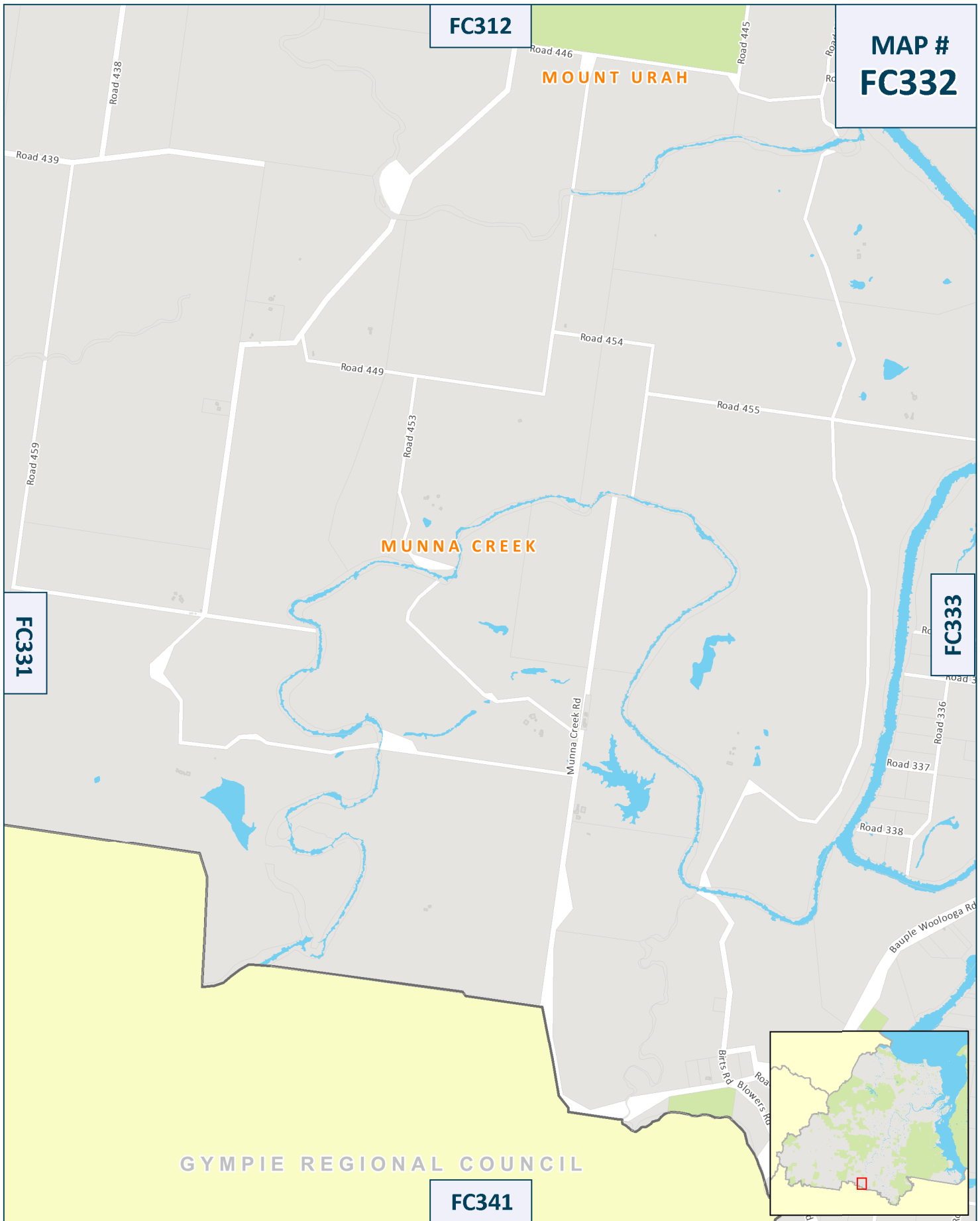


Disclaimer
 While every care is taken to ensure the accuracy of this product Fraser Coast Regional Council makes no representations or warranties about accuracy, reliability, completeness or suitability for any particular purpose and disclaims all responsibility and liability (including without limitation, liability or negligence) for expenses, losses, damages (including indirect or consequential damage) and costs you may incur as a result of the product being inaccurate or incomplete in any way or for any reason.

© Crown and Council. Copyright Reserved
 Geocentric Datum of Australia 1994 (GDA94)



<p>Produced By:</p>  <p>Fraser Coast REGIONAL COUNCIL</p>	<p>Fraser Coast Regional Council PO Box 1943 Hervey Bay, QLD 4655 Ph: 1300 794 929</p> <p><small>Disclaimer While every care is taken to ensure the accuracy of this product Fraser Coast Regional Council makes no representations or warranties about accuracy, reliability, completeness or suitability for any particular purpose and disclaims all responsibility and liability (including without limitation, liability or negligence) for expenses, losses, damages (including indirect or consequential damage) and costs you may incur as a result of the product being inaccurate or incomplete in any way or for any reason.</small></p> <p><small>© Crown and Council. Copyright Reserved Geocentric Datum of Australia 1994 (GDA94)</small></p>	<p>500 0 500</p>  <p>Meters</p> <p>Scale: 1:26,000</p>  <p>Drawn By : FCRC GIS 09/05/2019</p>	<p>FRASER COAST MAPBOOK</p>
--	---	---	---



Produced By:



**Fraser Coast
REGIONAL COUNCIL**

Fraser Coast Regional Council
 PO Box 1943
 Hervey Bay, QLD 4655
 Ph: 1300 794 929


Disclaimer
 While every care is taken to ensure the accuracy of this product Fraser Coast Regional Council makes no representations or warranties about accuracy, reliability, completeness or suitability for any particular purpose and disclaims all responsibility and liability (including without limitation, liability or negligence) for expenses, losses, damages (including indirect or consequential damage) and costs you may incur as a result of the product being inaccurate or incomplete in any way or for any reason.

© Crown and Council. Copyright Reserved
 Geocentric Datum of Australia 1994 (GDA94)

500 0 500
 Meters

Scale: 1:26,000

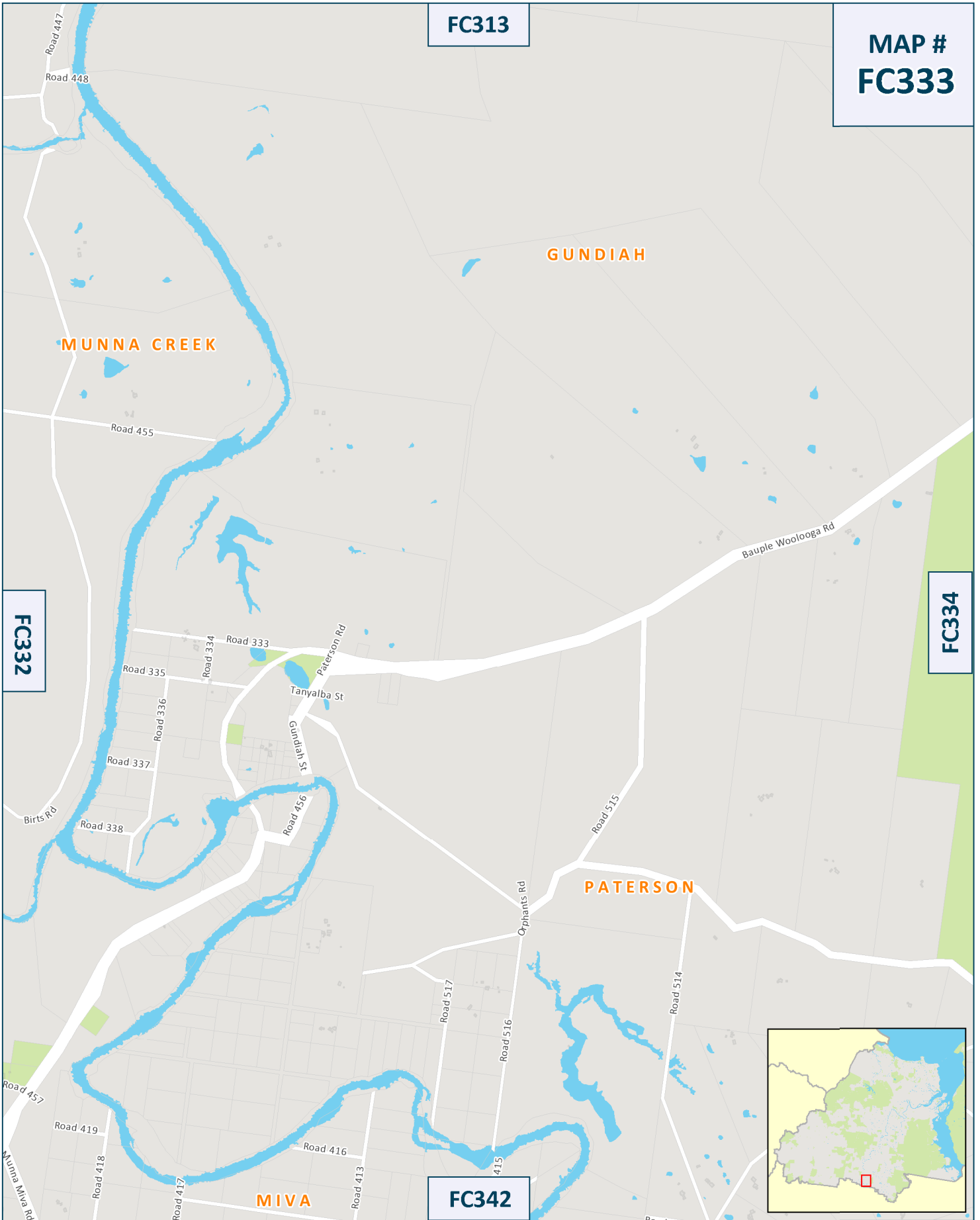
Drawn By : FCRC GIS 09/05/2019



**FRASER COAST
 MAPBOOK**

FC313

MAP #
FC333



FC332

FC334

FC342



Produced By:

Fraser Coast Regional Council
 PO Box 1943
 Hervey Bay, QLD 4655
 Ph: 1300 794 929

500 0 500



Meters

Scale: 1:26,000



Drawn By : FCRC GIS

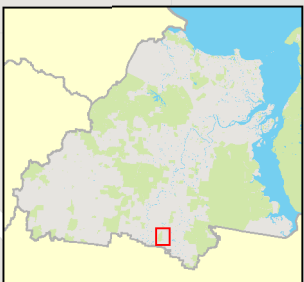
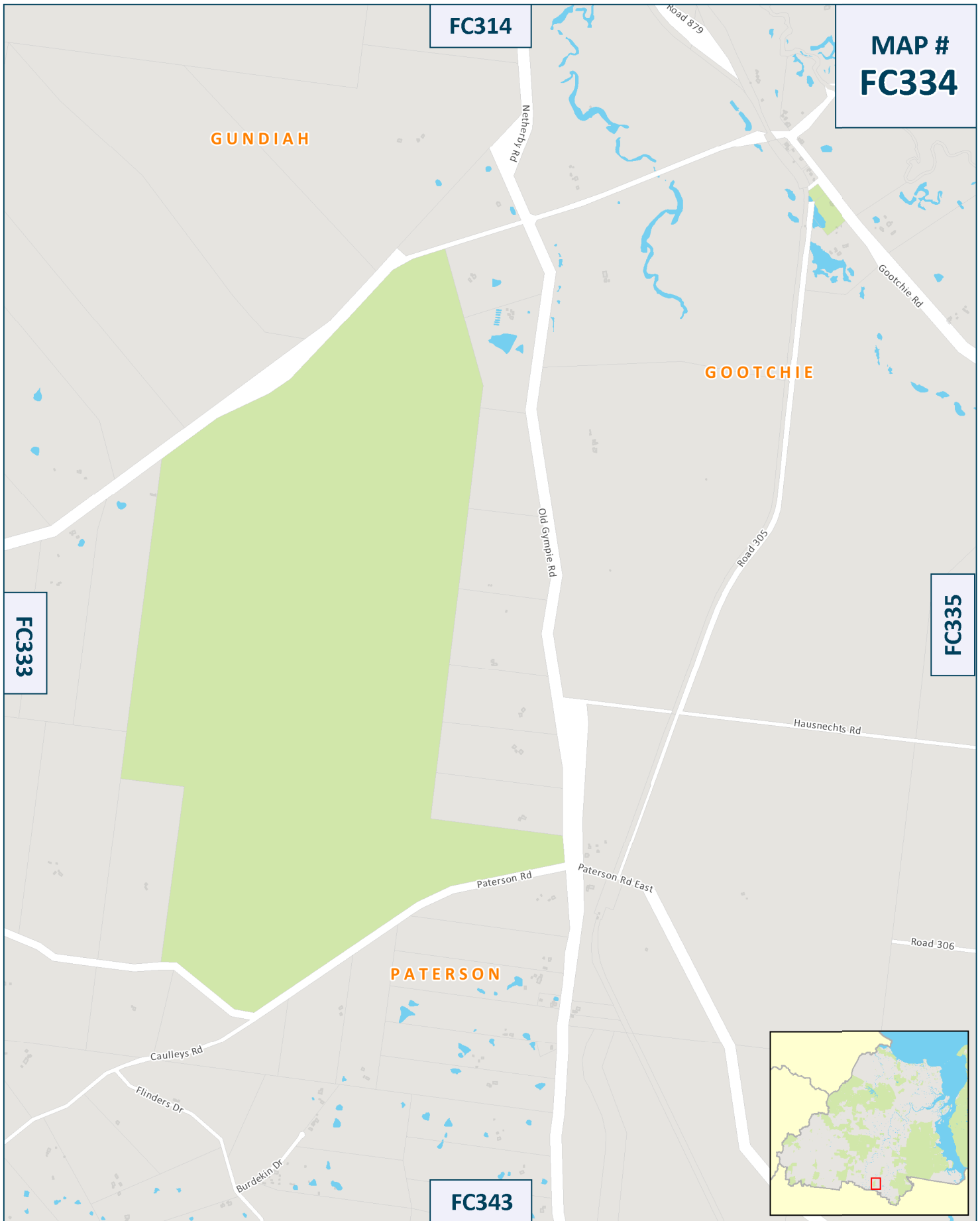
09/05/2019

**FRASER COAST
MAPBOOK**



Disclaimer
 While every care is taken to ensure the accuracy of this product Fraser Coast Regional Council makes no representations or warranties about accuracy, reliability, completeness or suitability for any particular purpose and disclaims all responsibility and liability (including without limitation, liability or negligence) for expenses, losses, damages (including indirect or consequential damage) and costs you may incur as a result of the product being inaccurate or incomplete in any way or for any reason.

© Crown and Council Copyright Reserved
 Geocentric Datum of Australia 1994 (GDA94)



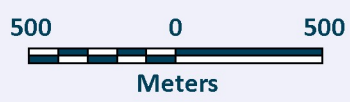
Produced By:



Fraser Coast Regional Council
 PO Box 1943
 Hervey Bay, QLD 4655
 Ph: 1300 794 929

Disclaimer
 While every care is taken to ensure the accuracy of this product Fraser Coast Regional Council makes no representations or warranties about accuracy, reliability, completeness or suitability for any particular purpose and disclaims all responsibility and liability (including without limitation, liability or negligence) for expenses, losses, damages (including indirect or consequential damage) and costs you may incur as a result of the product being inaccurate or incomplete in any way or for any reason.

© Crown and Council. Copyright Reserved
 Geocentric Datum of Australia 1994 (GDA94)

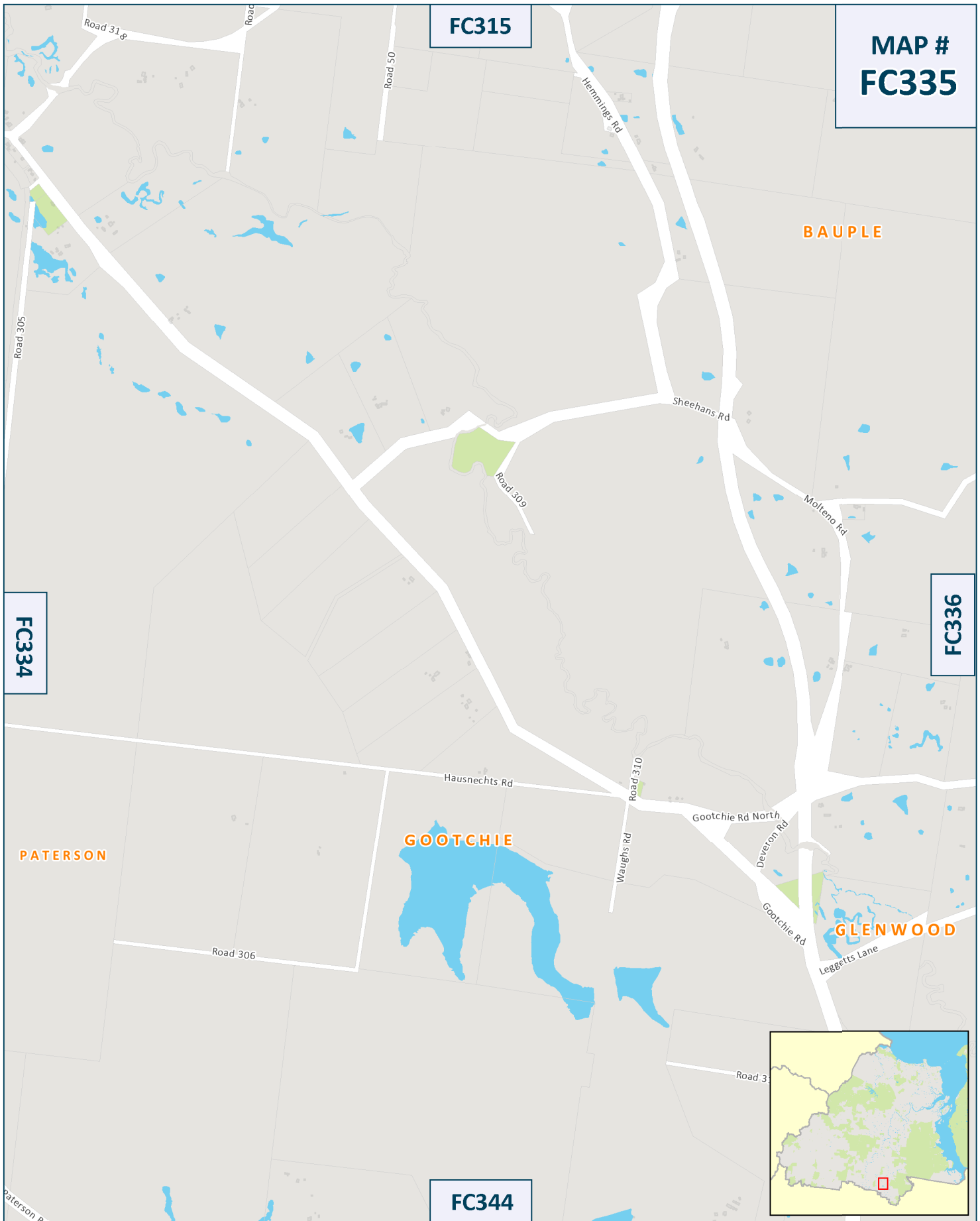


Scale: 1:26,000



Drawn By : FCRC GIS 09/05/2019

FRASER COAST MAPBOOK



**MAP #
FC335**

BAUPLE

FC336

FC334

PATERSON

GOOTCHIE

GLENWOOD

FC344



Produced By:

Fraser Coast Regional Council
PO Box 1943
Hervey Bay, QLD 4655
Ph: 1300 794 929

500 0 500



Meters

Scale: 1:26,000



Drawn By : FCRC GIS

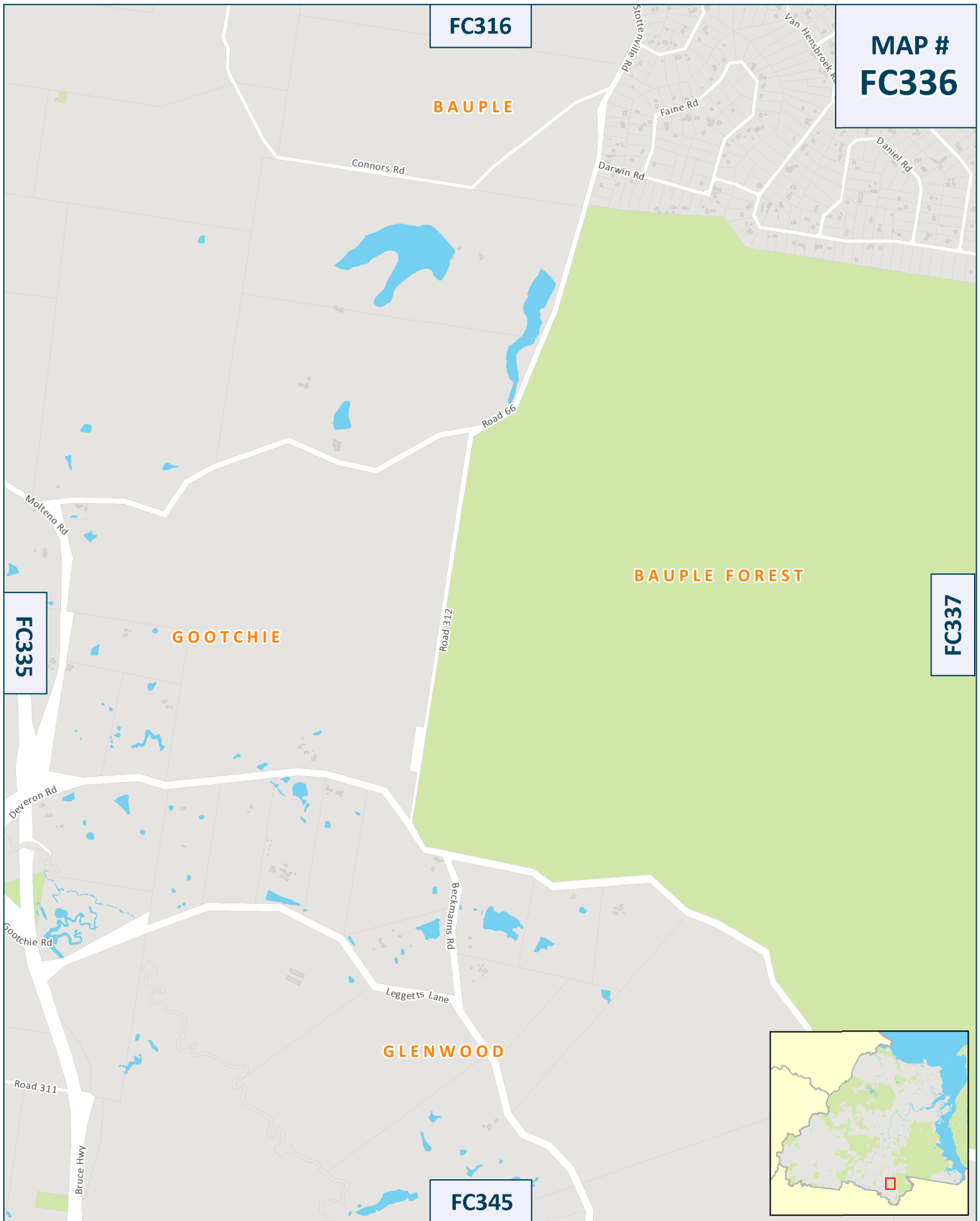
09/05/2019

**FRASER COAST
MAPBOOK**



Disclaimer
 While every care is taken to ensure the accuracy of this product Fraser Coast Regional Council makes no representations or warranties about accuracy, reliability, completeness or suitability for any particular purpose and disclaims all responsibility and liability (including without limitation, liability or negligence) for expenses, losses, damages (including indirect or consequential damage) and costs you may incur as a result of the product being inaccurate or incomplete in any way or for any reason.

© Crown and Council. Copyright Reserved
 Geocentric Datum of Australia 1994 (GDA94)



**MAP #
FC336**

FC316

BAUPLÉ

FC337

BAUPLÉ FOREST

FC335

GOOTCHIE

FC345

GLENWOOD



Produced By:

Fraser Coast Regional Council
PO Box 1943
Hervey Bay, QLD 4655
Ph: 1300 794 929

500 0 500



Meters

Scale: 1:26,000



Drawn By : FCRC GIS

09/05/2019

**FRASER COAST
MAPBOOK**



Disclaimer
 While every care is taken to ensure the accuracy of this product Fraser Coast Regional Council makes no representations or warranties about accuracy, reliability, completeness or suitability for any particular purpose and disclaims all responsibility and liability (including without limitation, liability or negligence) for expenses, losses, damages (including indirect or consequential damage) and costs you may incur as a result of the product being inaccurate or incomplete in any way or for any reason.

© Crown and Council Copyright Reserved
 Geocentric Datum of Australia 1994 (GDA94)



**MAP #
FC337**

FC317

FC338

FC336

FC346

BAUPLE

BAUPLE FOREST

GLENWOOD

Produced By:



**Fraser Coast
REGIONAL COUNCIL**

**Fraser Coast Regional Council
PO Box 1943
Hervey Bay, QLD 4655
Ph: 1300 794 929**

Disclaimer
While every care is taken to ensure the accuracy of this product Fraser Coast Regional Council makes no representations or warranties about accuracy, reliability, completeness or suitability for any particular purpose and disclaims all responsibility and liability (including without limitation, liability or negligence) for expenses, losses, damages (including indirect or consequential damage) and costs you may incur as a result of the product being inaccurate or incomplete in any way or for any reason.

© Crown and Council Copyright Reserved
Geocentric Datum of Australia 1994 (GDA94)

500 0 500



Meters

Scale: 1:26,000



Drawn By : FCRC GIS

09/05/2019

**FRASER COAST
MAPBOOK**

FC318

MAP #
FC338

Eastern Rd

Road 70

Road 69

Davis Rd

Road 67

BAUPLE FOREST

FC337

FC339



Produced By:

Fraser Coast Regional Council
PO Box 1943
Hervey Bay, QLD 4655
Ph: 1300 794 929

500 0 500



Meters

Scale: 1:26,000



Drawn By : FCRC GIS

09/05/2019

**FRASER COAST
MAPBOOK**



Fraser Coast
REGIONAL COUNCIL

Disclaimer
While every care is taken to ensure the accuracy of this product Fraser Coast Regional Council makes no representations or warranties about accuracy, reliability, completeness or suitability for any particular purpose and disclaims all responsibility and liability (including without limitation, liability or negligence) for expenses, losses, damages (including indirect or consequential damage) and costs you may incur as a result of the product being inaccurate or incomplete in any way or for any reason.

© Crown and Council. Copyright Reserved
Geocentric Datum of Australia 1994 (GDA94)

FC319

MAP #
FC339

GYMPIE REGIONAL COUNCIL

Road 69

FC338

BAUPLE FOREST



Produced By:

Fraser Coast Regional Council
PO Box 1943
Hervey Bay, QLD 4655
Ph: 1300 794 929

500 0 500



Meters

Scale: 1:26,000



Drawn By : FCRC GIS

09/05/2019

**FRASER COAST
MAPBOOK**



Disclaimer
While every care is taken to ensure the accuracy of this product Fraser Coast Regional Council makes no representations or warranties about accuracy, reliability, completeness or suitability for any particular purpose and disclaims all responsibility and liability (including without limitation, liability or negligence) for expenses, losses, damages (including indirect or consequential damage) and costs you may incur as a result of the product being inaccurate or incomplete in any way or for any reason.

© Crown and Council. Copyright Reserved
Geocentric Datum of Australia 1994 (GDA94)

FC328

MAP #
FC340

Road 851

CALGOA

MARODIAN

GYMPIE REGIONAL COUNCIL



Produced By:

Fraser Coast Regional Council
PO Box 1943
Hervey Bay, QLD 4655
Ph: 1300 794 929

500 0 500



Meters

Scale: 1:26,000



**FRASER COAST
MAPBOOK**

Drawn By : FCRC GIS

09/05/2019



Disclaimer
While every care is taken to ensure the accuracy of this product Fraser Coast Regional Council makes no representations or warranties about accuracy, reliability, completeness or suitability for any particular purpose and disclaims all responsibility and liability (including without limitation, liability or negligence) for expenses, losses, damages (including indirect or consequential damage) and costs you may incur as a result of the product being inaccurate or incomplete in any way or for any reason.

© Crown and Council. Copyright Reserved
Geocentric Datum of Australia 1994 (GDA94)

FC332

MAP #
FC341

MUNNA CREEK

PATERSON

MIVA

FC342

GYMPIE REGIONAL COUNCIL



Produced By:

Fraser Coast Regional Council
PO Box 1943
Hervey Bay, QLD 4655
Ph: 1300 794 929

500 0 500



Meters

Scale: 1:26,000



**FRASER COAST
MAPBOOK**

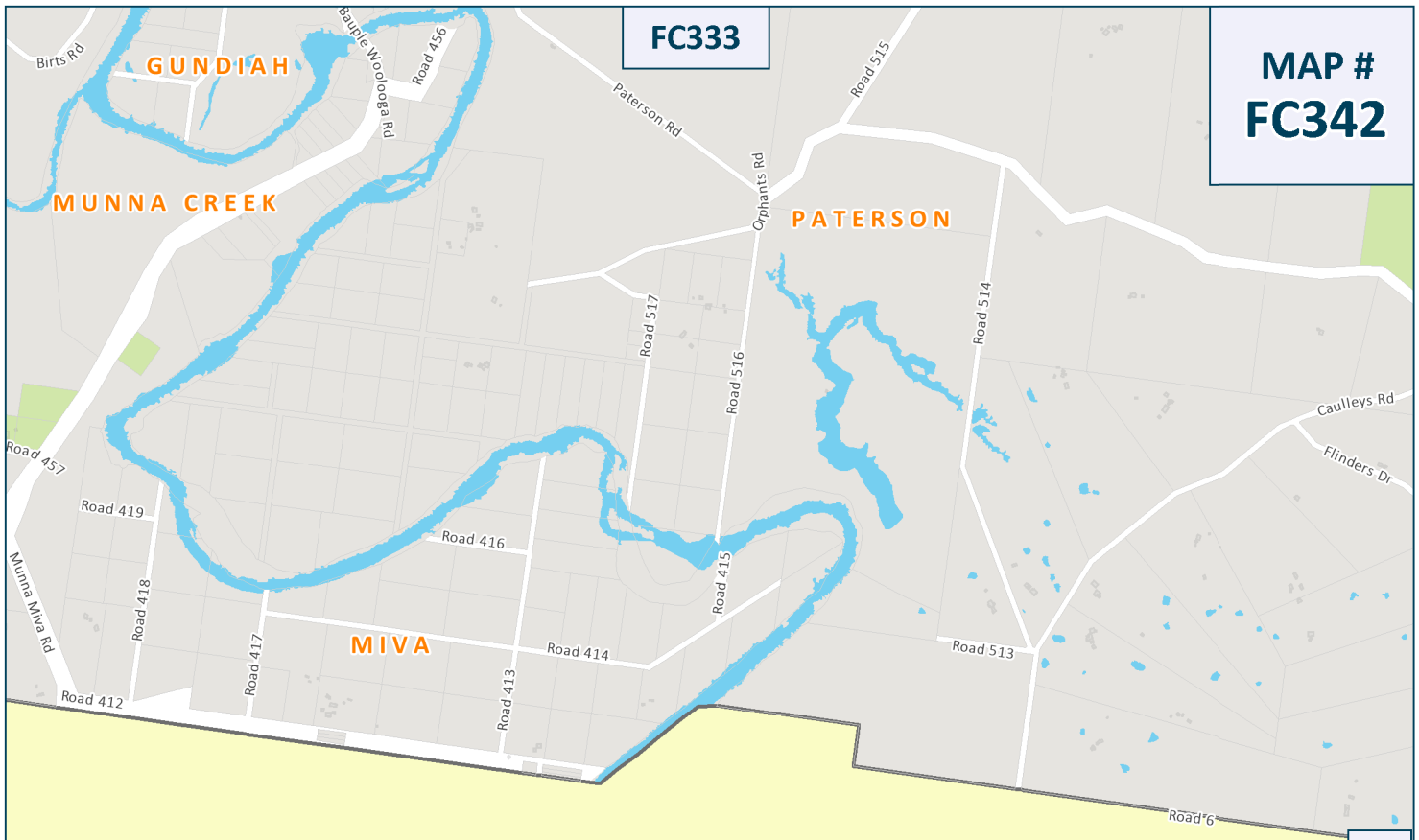
Drawn By : FCRC GIS

09/05/2019

Disclaimer
While every care is taken to ensure the accuracy of this product Fraser Coast Regional Council makes no representations or warranties about accuracy, reliability, completeness or suitability for any particular purpose and disclaims all responsibility and liability (including without limitation, liability or negligence) for expenses, losses, damages (including indirect or consequential damage) and costs you may incur as a result of the product being inaccurate or incomplete in any way or for any reason.

© Crown and Council. Copyright Reserved
Geocentric Datum of Australia 1994 (GDA94)





FC333

MAP #
FC342

FC341

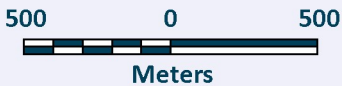
FC343

GYMPIE REGIONAL COUNCIL



Produced By:

Fraser Coast Regional Council
 PO Box 1943
 Hervey Bay, QLD 4655
 Ph: 1300 794 929



Scale: 1:26,000



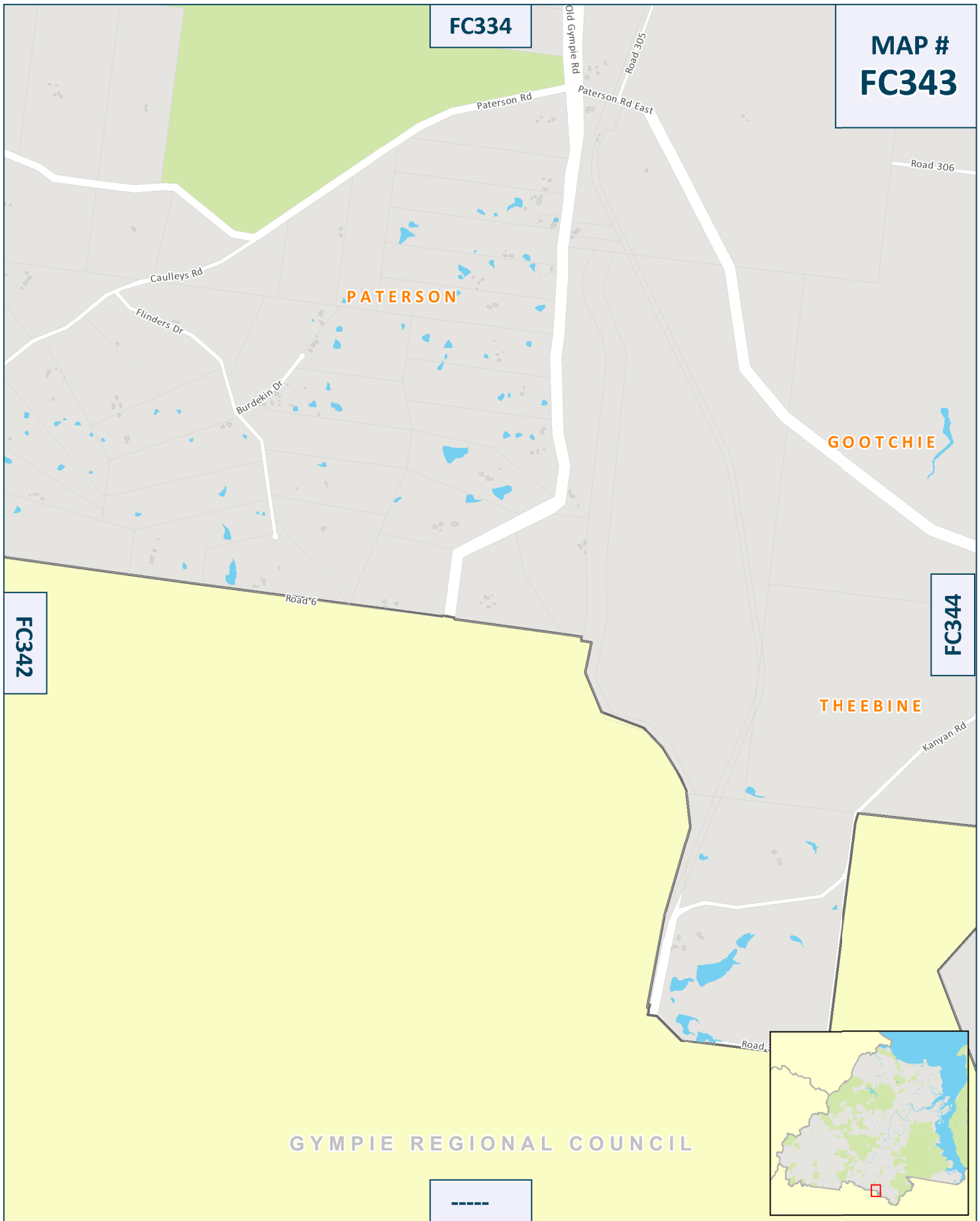
Drawn By : FCRC GIS 09/05/2019

**FRASER COAST
MAPBOOK**



Disclaimer
 While every care is taken to ensure the accuracy of this product Fraser Coast Regional Council makes no representations or warranties about accuracy, reliability, completeness or suitability for any particular purpose and disclaims all responsibility and liability (including without limitation, liability or negligence) for expenses, losses, damages (including indirect or consequential damage) and costs you may incur as a result of the product being inaccurate or incomplete in any way or for any reason.

© Crown and Council Copyright Reserved
 Geocentric Datum of Australia 1994 (GDA94)



FC334

MAP #
FC343

PATERSON

GOOTCHIE

FC342

FC344

THEEBINE

GYMPIE REGIONAL COUNCIL

Produced By:



Fraser Coast
REGIONAL COUNCIL

Fraser Coast Regional Council
PO Box 1943
Hervey Bay, QLD 4655
Ph: 1300 794 929

Disclaimer
While every care is taken to ensure the accuracy of this product Fraser Coast Regional Council makes no representations or warranties about accuracy, reliability, completeness or suitability for any particular purpose and disclaims all responsibility and liability (including without limitation, liability or negligence) for expenses, losses, damages (including indirect or consequential damage) and costs you may incur as a result of the product being inaccurate or incomplete in any way or for any reason.

© Crown and Council. Copyright Reserved
Geocentric Datum of Australia 1994 (GDA94)

500 0 500



Meters

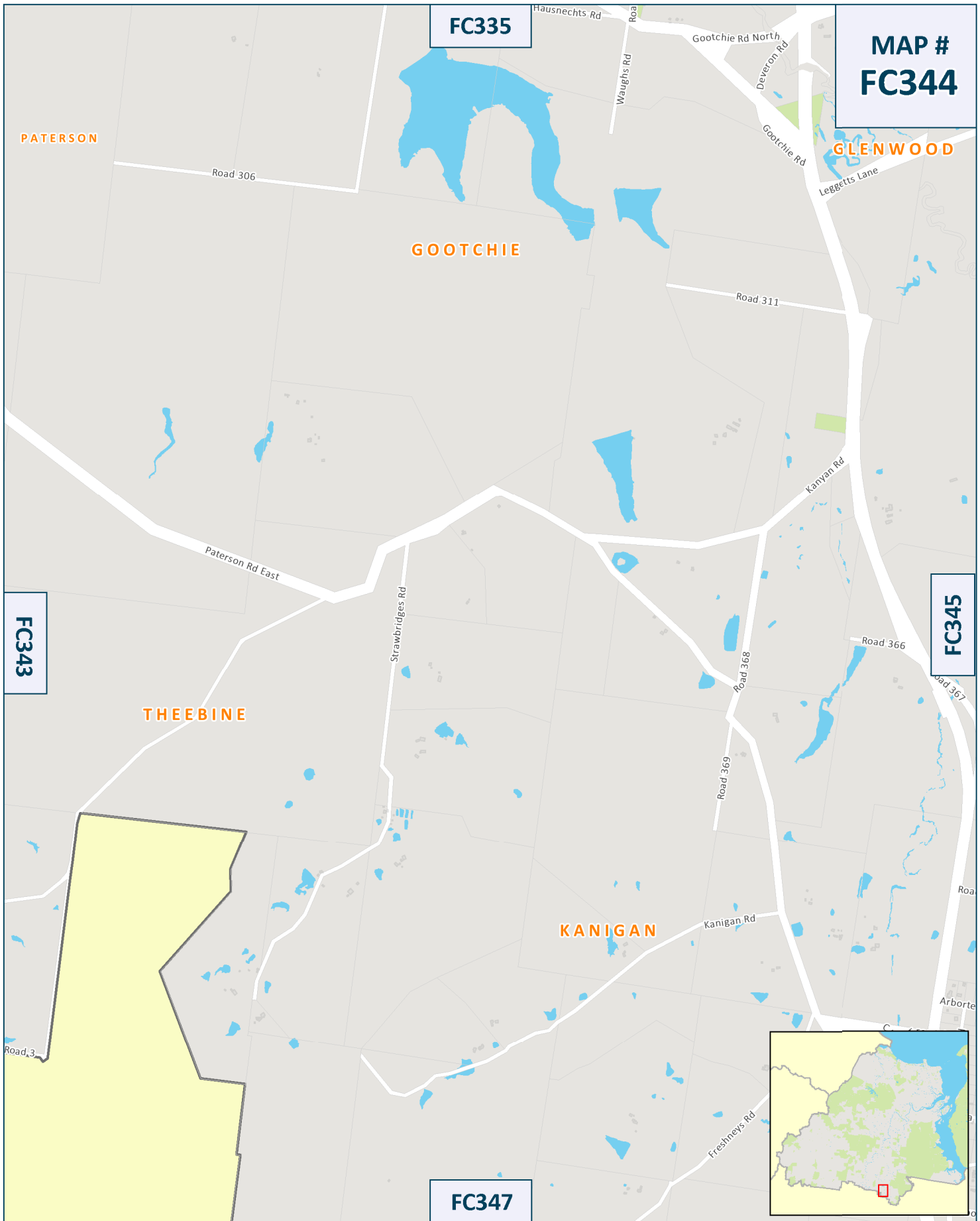
Scale: 1:26,000



Drawn By : FCRC GIS

09/05/2019

FRASER COAST
MAPBOOK



**MAP #
FC344**

FC335

GOOTCHIE

GLENWOOD

PATERSON

FC343

THEEBINE

FC345

KANIGAN

FC347



Produced By:



**Fraser Coast
REGIONAL COUNCIL**

**Fraser Coast Regional Council
PO Box 1943
Hervey Bay, QLD 4655
Ph: 1300 794 929**

Disclaimer
While every care is taken to ensure the accuracy of this product Fraser Coast Regional Council makes no representations or warranties about accuracy, reliability, completeness or suitability for any particular purpose and disclaims all responsibility and liability (including without limitation, liability or negligence) for expenses, losses, damages (including indirect or consequential damage) and costs you may incur as a result of the product being inaccurate or incomplete in any way or for any reason.

© Crown and Council Copyright Reserved
Geocentric Datum of Australia 1994 (GDA94)

500 0 500



Meters

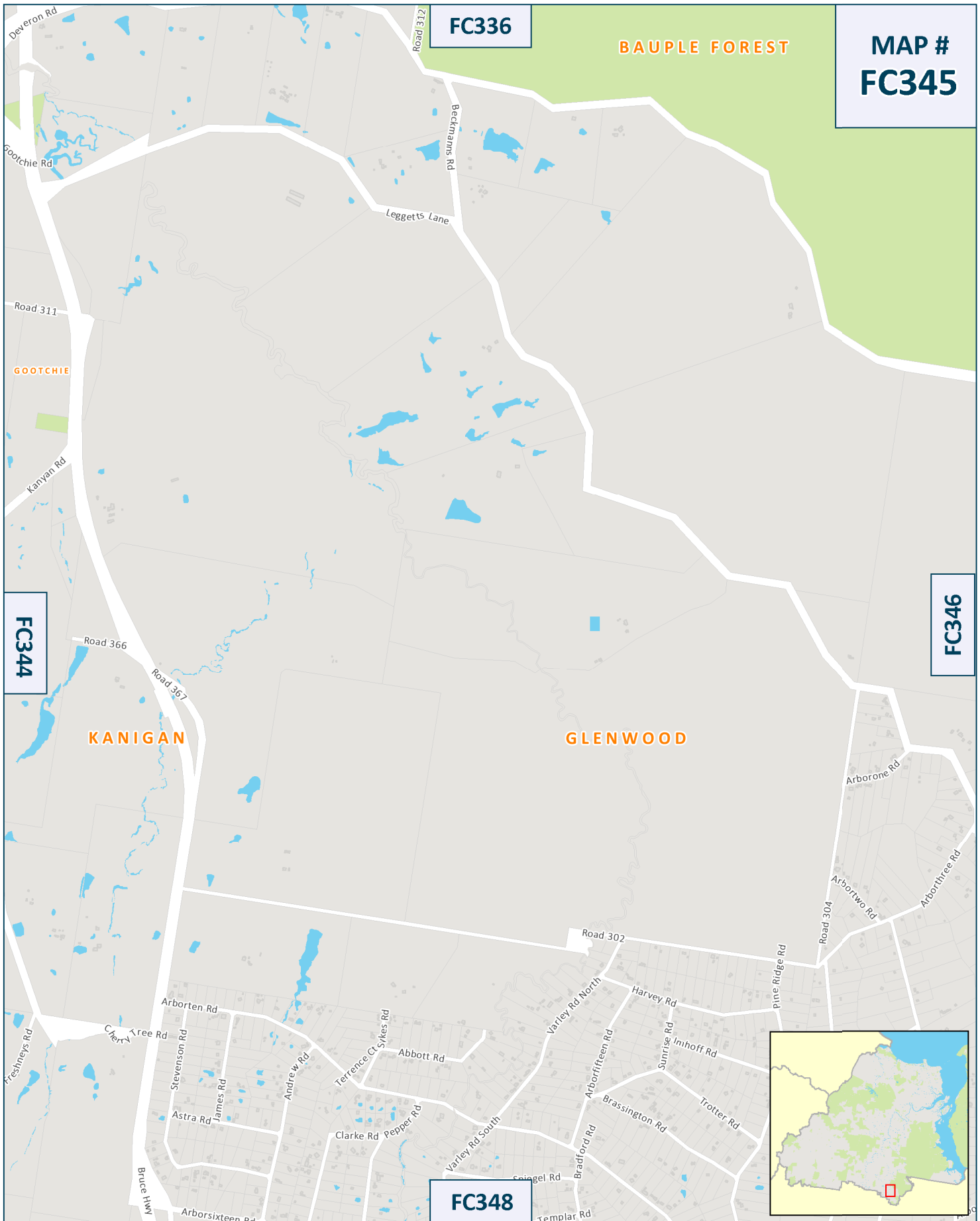
Scale: 1:26,000



Drawn By : FCRC GIS

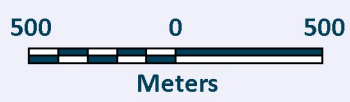
09/05/2019

**FRASER COAST
MAPBOOK**



Produced By:

Fraser Coast Regional Council
 PO Box 1943
 Hervey Bay, QLD 4655
 Ph: 1300 794 929



Scale: 1:26,000



Drawn By : FCRC GIS 09/05/2019



Disclaimer
 While every care is taken to ensure the accuracy of this product Fraser Coast Regional Council makes no representations or warranties about accuracy, reliability, completeness or suitability for any particular purpose and disclaims all responsibility and liability (including without limitation, liability or negligence) for expenses, losses, damages (including indirect or consequential damage) and costs you may incur as a result of the product being inaccurate or incomplete in any way or for any reason.

© Crown and Council Copyright Reserved
 Geocentric Datum of Australia 1994 (GDA94)

FRASER COAST MAPBOOK

FC337

MAP #
FC346

BAUPLE FOREST

FC345

GLENWOOD

NEERDI FC349



Produced By:

Fraser Coast Regional Council
PO Box 1943
Hervey Bay, QLD 4655
Ph: 1300 794 929

500 0 500



Meters

Scale: 1:26,000



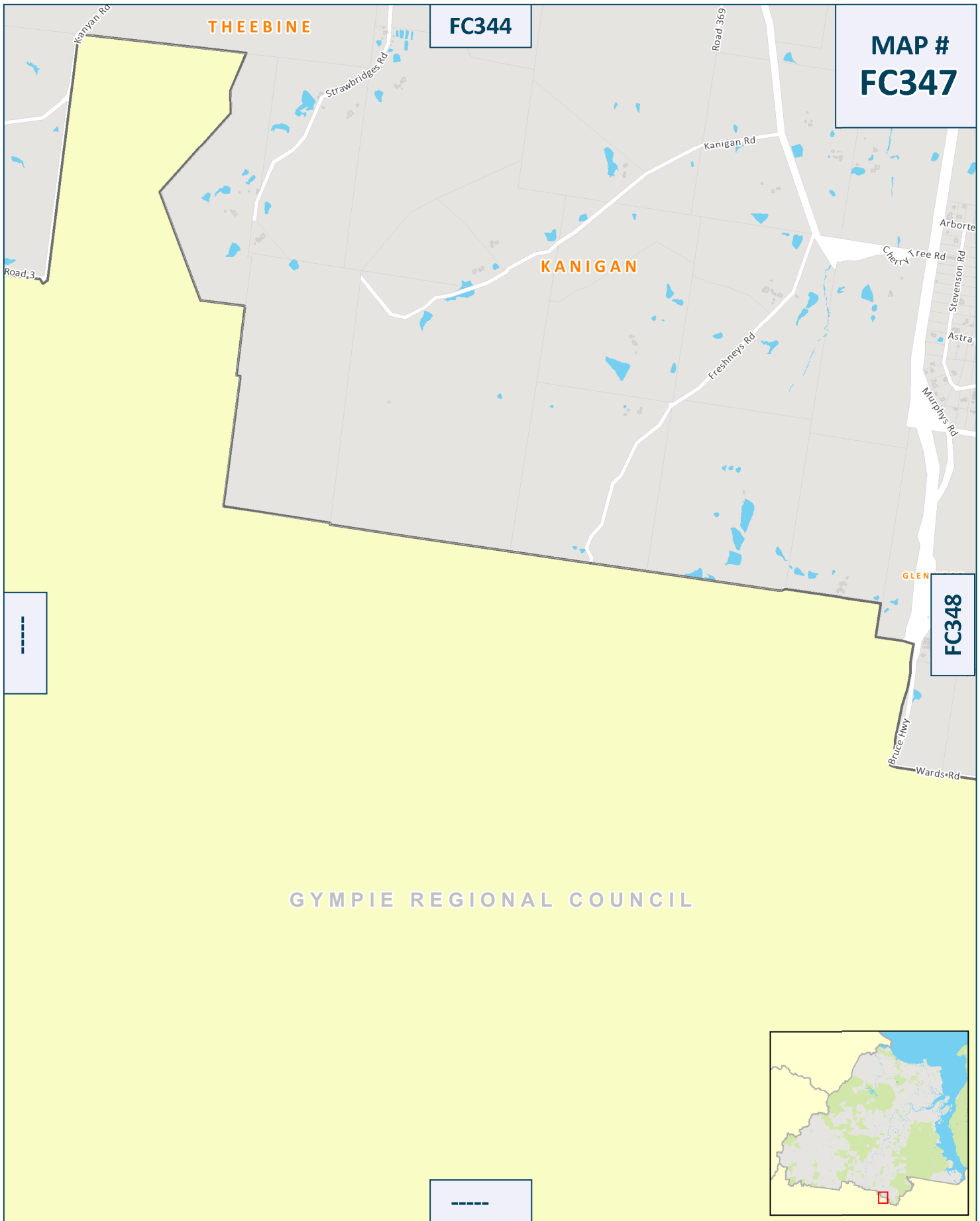
**FRASER COAST
MAPBOOK**

Drawn By : FCRC GIS 09/05/2019



Disclaimer
While every care is taken to ensure the accuracy of this product Fraser Coast Regional Council makes no representations or warranties about accuracy, reliability, completeness or suitability for any particular purpose and disclaims all responsibility and liability (including without limitation, liability or negligence) for expenses, losses, damages (including indirect or consequential damage) and costs you may incur as a result of the product being inaccurate or incomplete in any way or for any reason.

© Crown and Council Copyright Reserved
Geocentric Datum of Australia 1994 (GDA94)



FC344

MAP #
FC347

FC348

GYMPIE REGIONAL COUNCIL



Produced By:



Fraser Coast
REGIONAL COUNCIL

Fraser Coast Regional Council
PO Box 1943
Hervey Bay, QLD 4655
Ph: 1300 794 929

Disclaimer
While every care is taken to ensure the accuracy of this product Fraser Coast Regional Council makes no representations or warranties about accuracy, reliability, completeness or suitability for any particular purpose and disclaims all responsibility and liability (including without limitation, liability or negligence) for expenses, losses, damages (including indirect or consequential damage) and costs you may incur as a result of the product being inaccurate or incomplete in any way or for any reason.

© Crown and Council. Copyright Reserved
Geocentric Datum of Australia 1994 (GDA94)

500 0 500



Meters

Scale: 1:26,000



Drawn By : FCRC GIS

09/05/2019

FRASER COAST
MAPBOOK

FC345

MAP #
FC348

KANIGAN

GLENWOOD

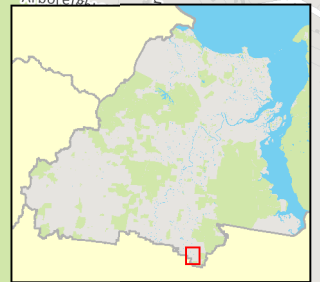
FC347

FC349

GYMPIE REGIONAL COUNCIL

GUNALDA

FC350



Produced By:

Fraser Coast Regional Council
PO Box 1943
Hervey Bay, QLD 4655
Ph: 1300 794 929

500 0 500



Meters

Scale: 1:26,000



Drawn By : FCRC GIS

09/05/2019

FRASER COAST
MAPBOOK



Disclaimer
While every care is taken to ensure the accuracy of this product Fraser Coast Regional Council makes no representations or warranties about accuracy, reliability, completeness or suitability for any particular purpose and disclaims all responsibility and liability (including without limitation, liability or negligence) for expenses, losses, damages (including indirect or consequential damage) and costs you may incur as a result of the product being inaccurate or incomplete in any way or for any reason.

© Crown and Council. Copyright Reserved
Geocentric Datum of Australia 1994 (GDA94)

FC346

MAP #
FC349

GLENWOOD

BAUPLE FOREST

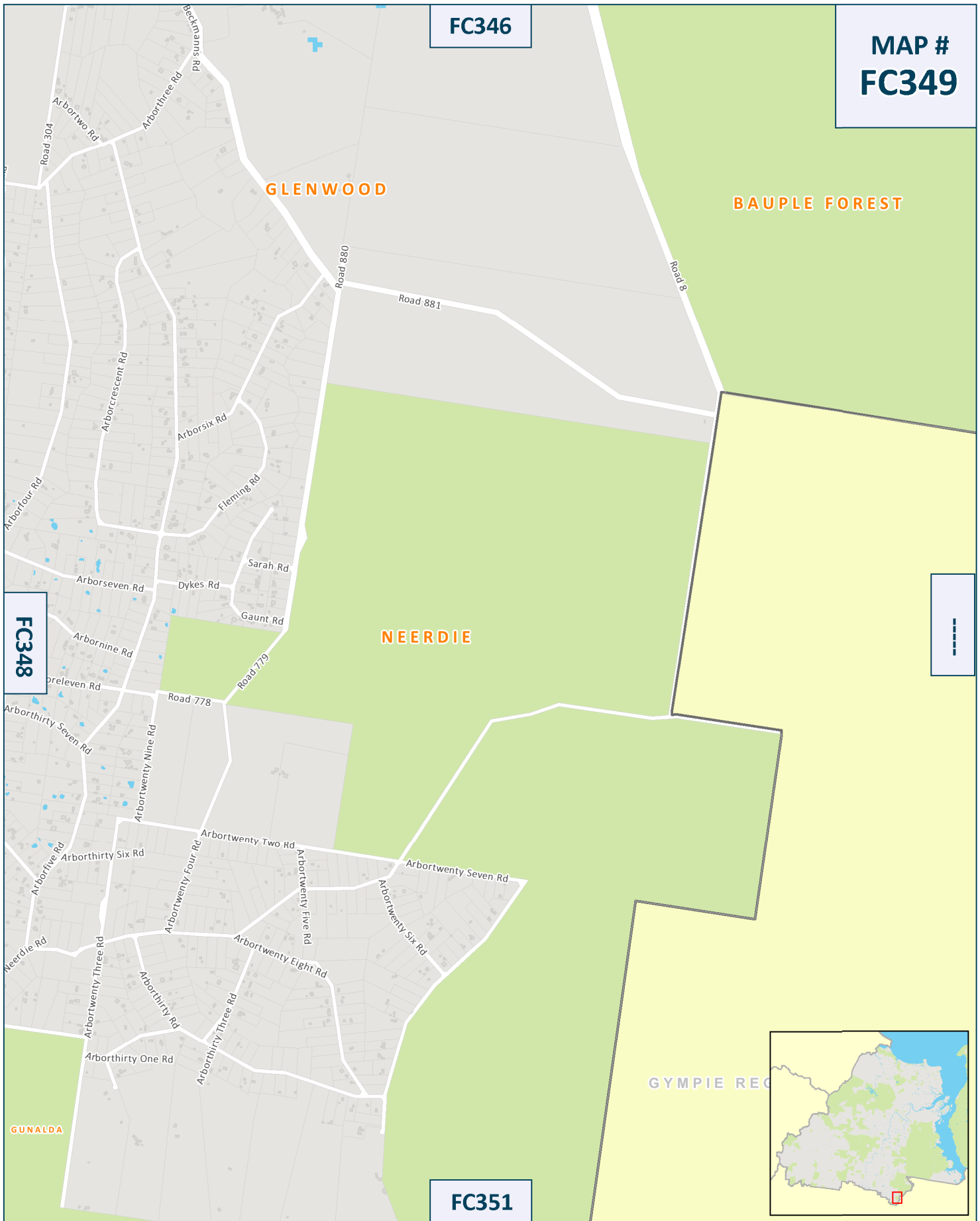
NEERDIE

FC348

FC351

GYMPIE REC

GUNALDA



Produced By:

Fraser Coast Regional Council
 PO Box 1943
 Hervey Bay, QLD 4655
 Ph: 1300 794 929

500 0 500



Meters

Scale: 1:26,000



Drawn By : FCRC GIS

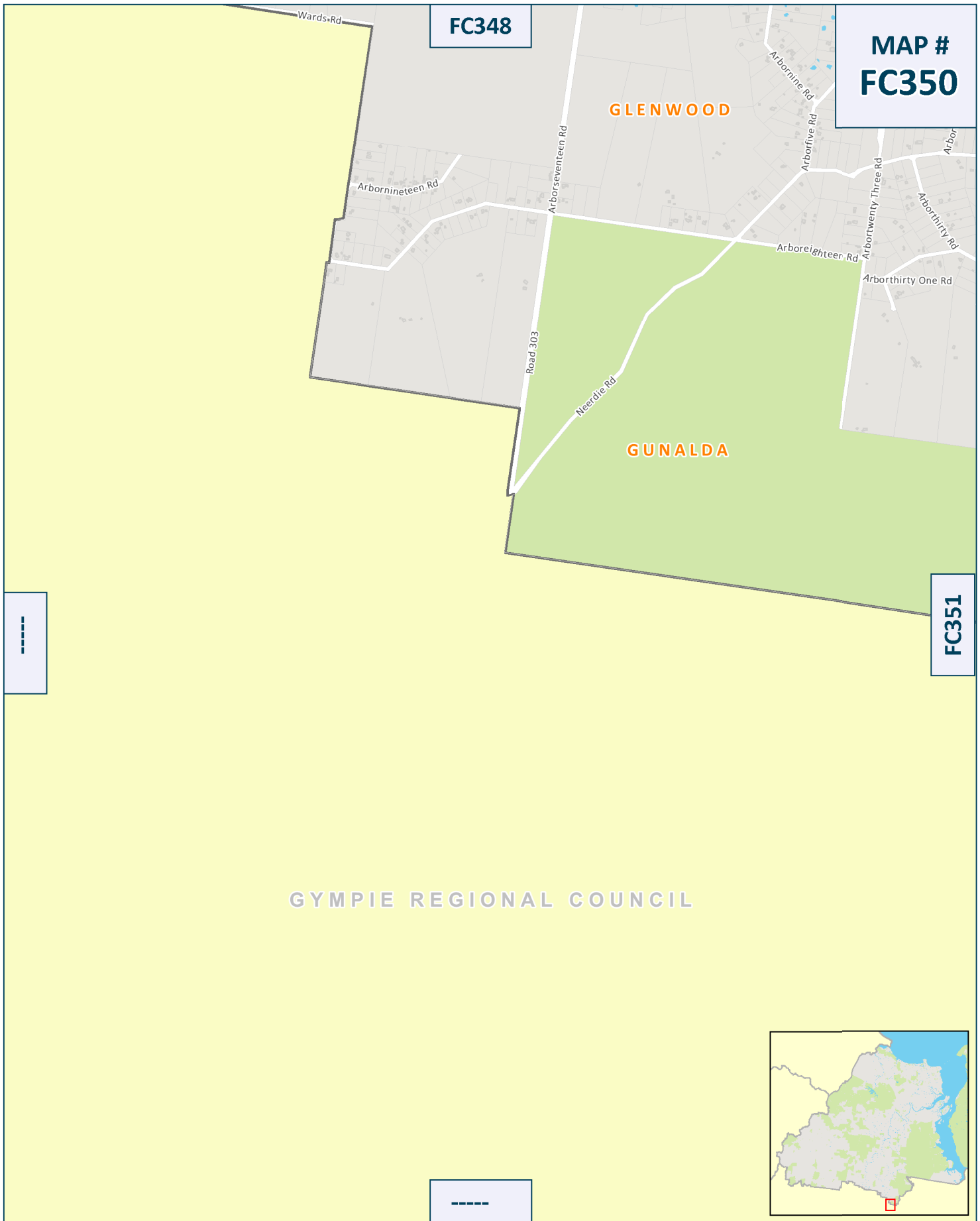
09/05/2019

**FRASER COAST
MAPBOOK**



Disclaimer
 While every care is taken to ensure the accuracy of this product Fraser Coast Regional Council makes no representations or warranties about accuracy, reliability, completeness or suitability for any particular purpose and disclaims all responsibility and liability (including without limitation, liability or negligence) for expenses, losses, damages (including indirect or consequential damage) and costs you may incur as a result of the product being inaccurate or incomplete in any way or for any reason.

© Crown and Council. Copyright Reserved
 Geocentric Datum of Australia 1994 (GDA94)



GYMPIE REGIONAL COUNCIL



Produced By:



Fraser Coast
REGIONAL COUNCIL

Fraser Coast Regional Council
PO Box 1943
Hervey Bay, QLD 4655
Ph: 1300 794 929

Disclaimer
While every care is taken to ensure the accuracy of this product Fraser Coast Regional Council makes no representations or warranties about accuracy, reliability, completeness or suitability for any particular purpose and disclaims all responsibility and liability (including without limitation, liability or negligence) for expenses, losses, damages (including indirect or consequential damage) and costs you may incur as a result of the product being inaccurate or incomplete in any way or for any reason.

© Crown and Council. Copyright Reserved
Geocentric Datum of Australia 1994 (GDA94)

500 0 500



Meters

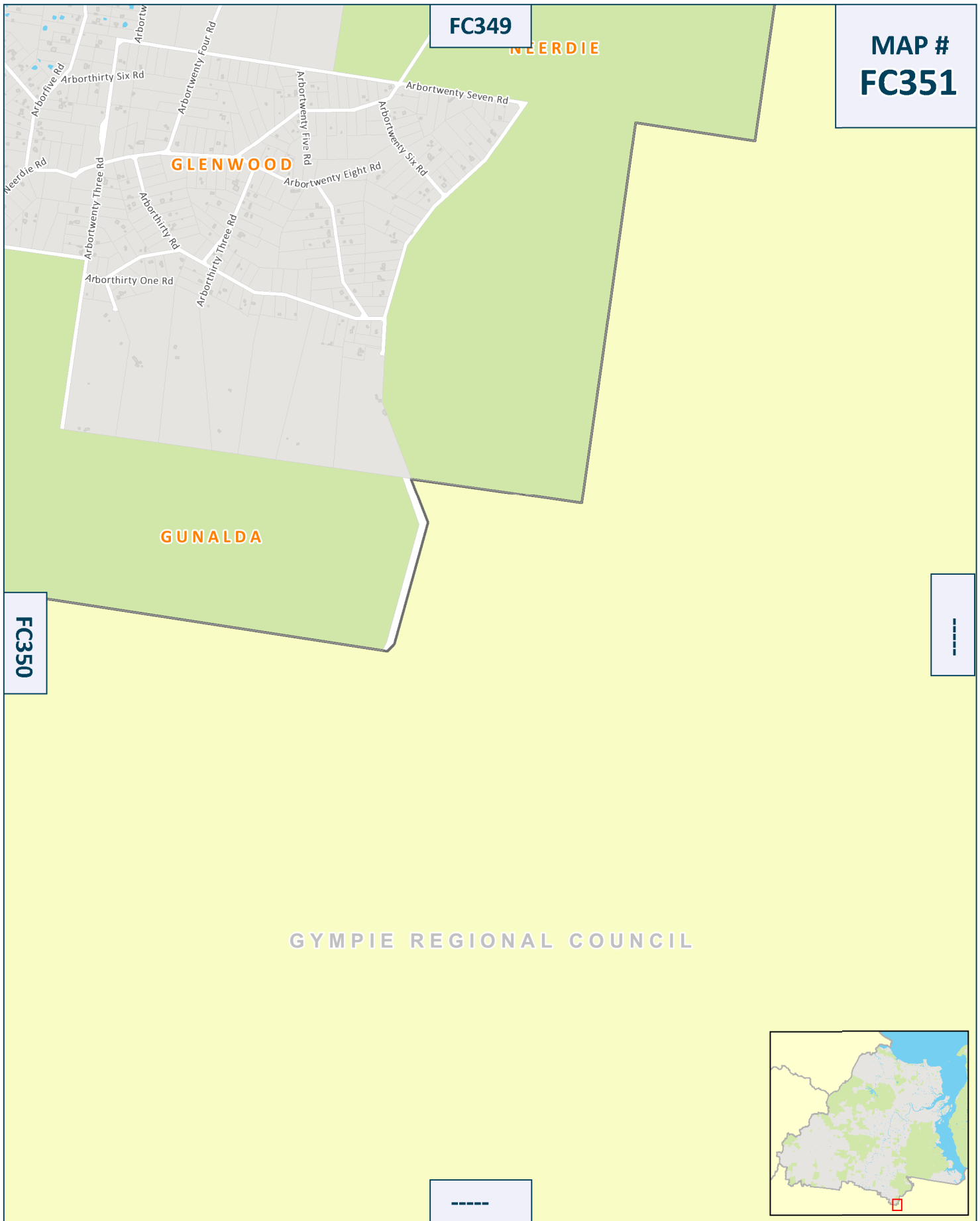
Scale: 1:26,000






Drawn By : FCRC GIS

09/05/2019

FRASER COAST
MAPBOOK



<p>Produced By:</p>  <p>Fraser Coast REGIONAL COUNCIL</p>	<p>Fraser Coast Regional Council PO Box 1943 Hervey Bay, QLD 4655 Ph: 1300 794 929</p> <p><small>Disclaimer While every care is taken to ensure the accuracy of this product Fraser Coast Regional Council makes no representations or warranties about accuracy, reliability, completeness or suitability for any particular purpose and disclaims all responsibility and liability (including without limitation, liability or negligence) for expenses, losses, damages (including indirect or consequential damage) and costs you may incur as a result of the product being inaccurate or incomplete in any way or for any reason.</small></p> <p><small>© Crown and Council. Copyright Reserved Geocentric Datum of Australia 1994 (GDA94)</small></p>	<p>500 0 500</p>  <p>Meters</p> <p>Scale: 1:26,000</p> <p>Drawn By : FCRC GIS 09/05/2019</p> 	<p>FRASER COAST MAPBOOK</p>
--	--	---	---